

Site Details:

Howes Lane, Bicester

Client Ref: EMS_487660_655201
Report Ref: EMS-487660_655201_LS_2_1
Grid Ref: 456704, 222792

Map Name: National Grid

Map date: 1966

Scale: 1:2,500

Printed at: 1:2,500



Surveyed 1966
 Revised 1966
 Edition N/A
 Copyright 1967
 Levelled N/A

Surveyed 1966
 Revised 1966
 Edition N/A
 Copyright 1967
 Levelled 1962



Produced by
 Groundsure Insights
www.groundsure.com

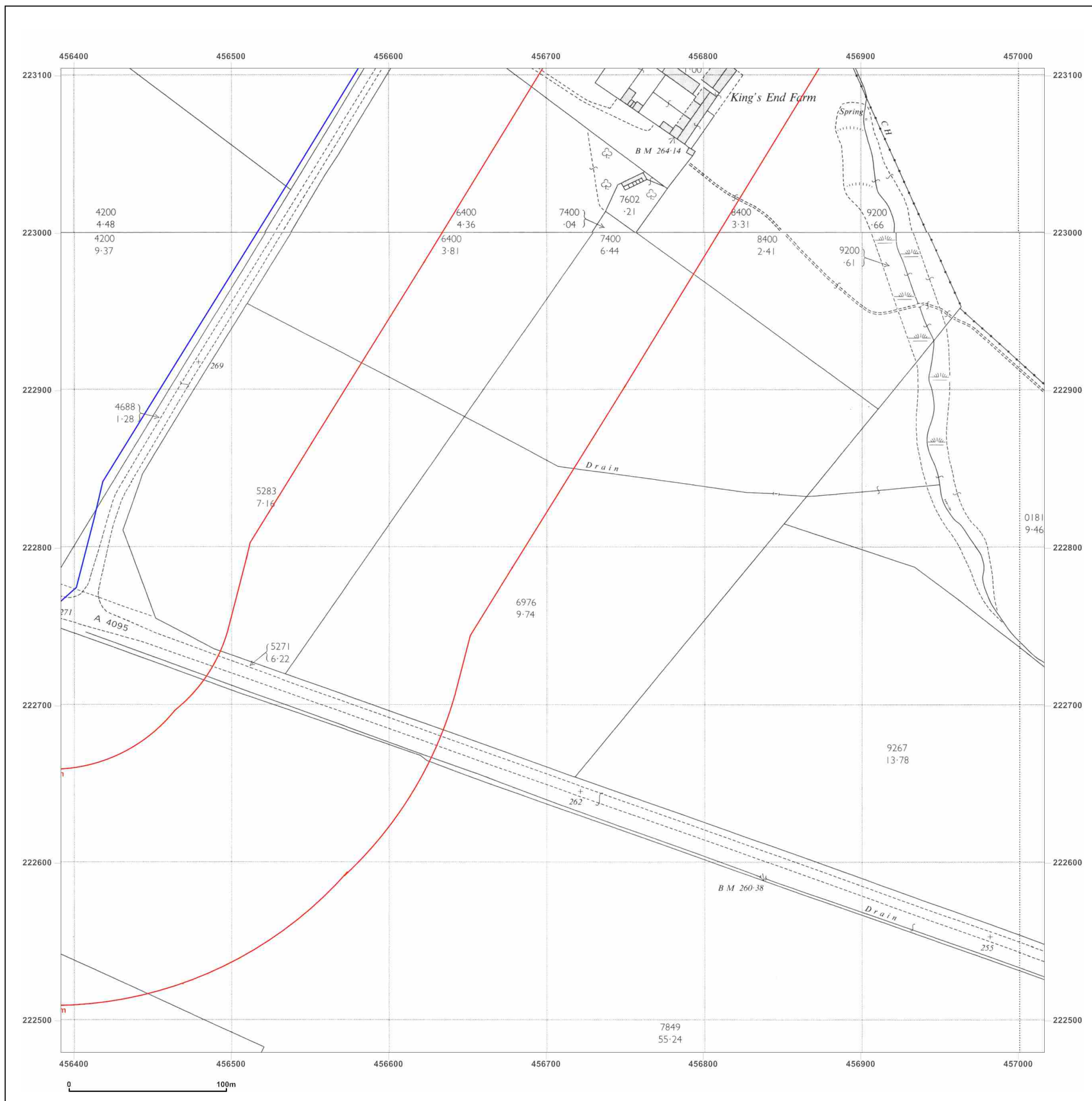


Supplied by:
www.emapsite.com
sales@emapsite.com

© Crown copyright and database rights 2018 Ordnance Survey 100035207

Production date: 04 July 2018

Map legend available at:
www.groundsure.com/sites/default/files/groundsure_legend.pdf



Site Details:

Howes Lane, Bicester

Client Ref: EMS_487660_655201
Report Ref: EMS-487660_655201_LS_2_1
Grid Ref: 456704, 222792

Map Name: National Grid

Map date: 1976-1981

Scale: 1:2,500

Printed at: 1:2,500



Surveyed 1970
 Revised 1980
 Edition N/A
 Copyright 1980
 Levelled 1970

Surveyed 1976
 Revised 1976
 Edition N/A
 Copyright 1977
 Levelled 1971

Surveyed 1971
 Revised 1980
 Edition N/A
 Copyright 1980
 Levelled 1971

Surveyed 1970
 Revised 1981
 Edition N/A
 Copyright 1981
 Levelled 1970



Produced by
 Groundsure Insights
www.groundsure.com

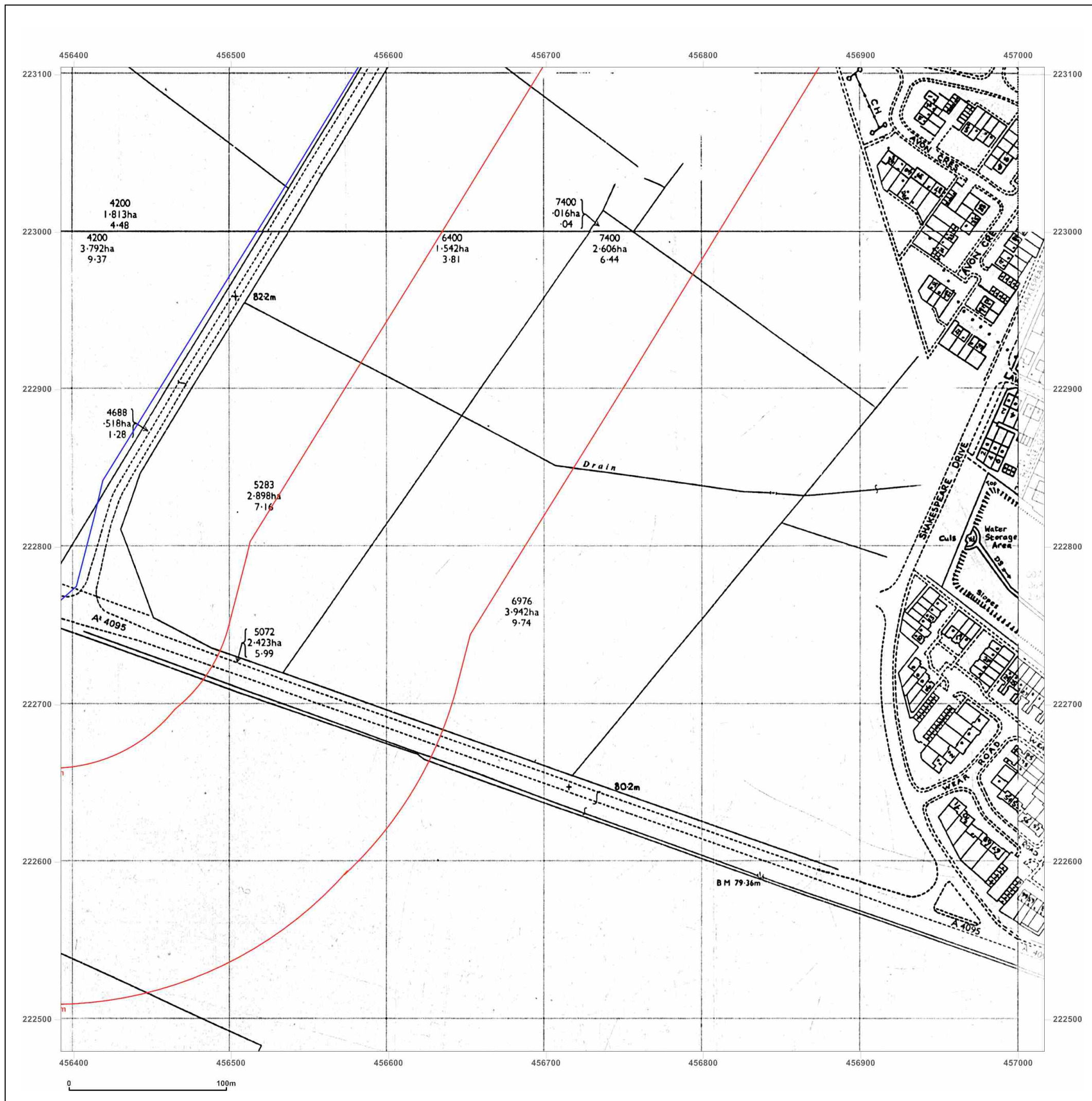


Supplied by:
www.emapsite.com
sales@emapsite.com

© Crown copyright and database rights 2018 Ordnance Survey 100035207

Production date: 04 July 2018

Map legend available at:
www.groundsure.com/sites/default/files/groundsure_legend.pdf



Site Details:

Howes Lane, Bicester

Client Ref: EMS_487660_655201
Report Ref: EMS-487660_655201_LS_2_1
Grid Ref: 456704, 222792

Map Name: National Grid

Map date: 1980-1981

Scale: 1:2,500

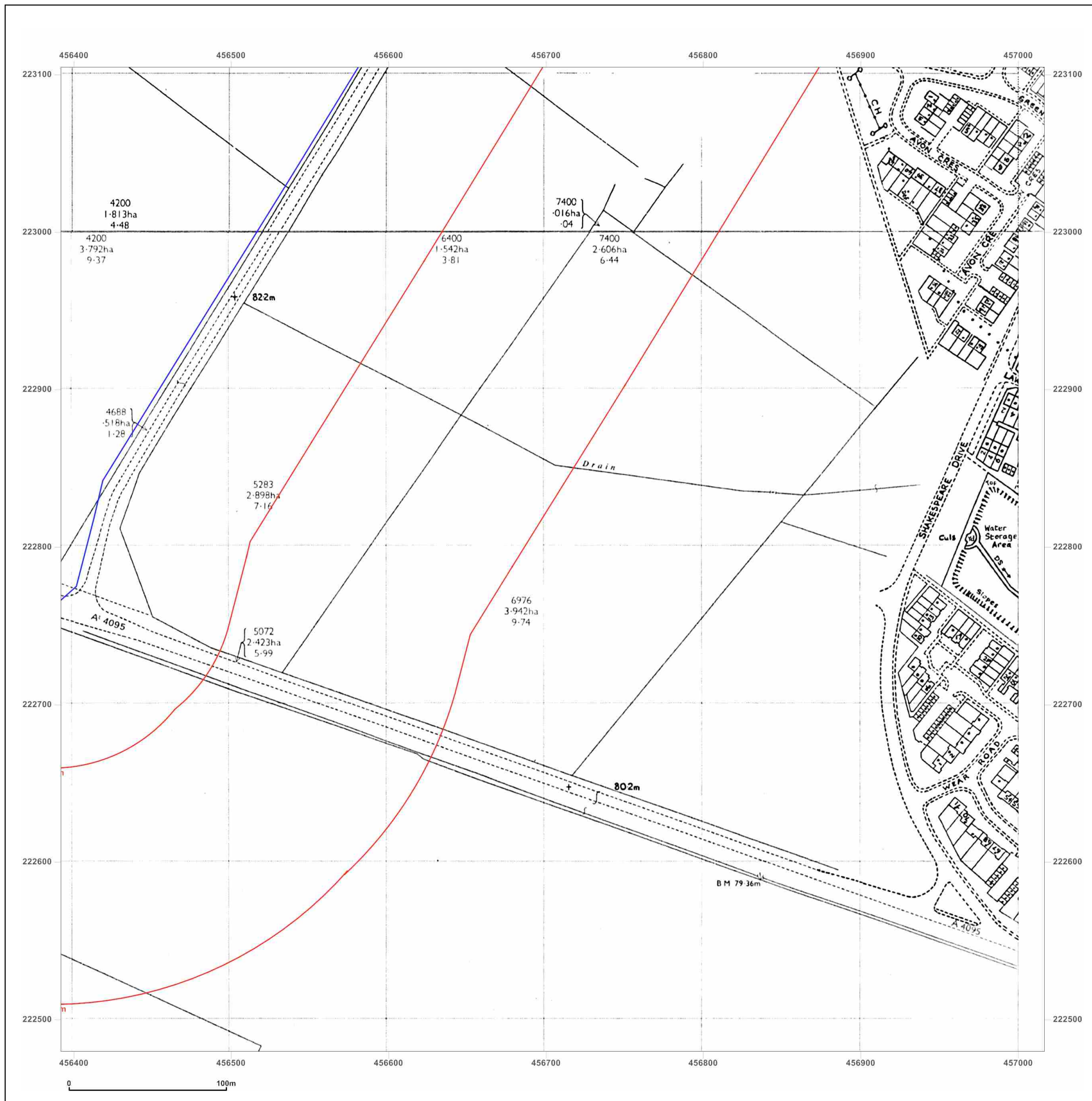
Printed at: 1:2,500



Surveyed 1970
 Revised 1980
 Edition N/A
 Copyright 1980
 Levelled 1970

Surveyed 1971
 Revised 1981
 Edition N/A
 Copyright 1981
 Levelled 1971

Surveyed 1971
 Revised 1980
 Edition N/A
 Copyright 1980
 Levelled 1971



Produced by
 Groundsure Insights
www.groundsure.com



Supplied by:
www.emapsite.com
sales@emapsite.com

© Crown copyright and database rights 2018 Ordnance Survey 100035207

Production date: 04 July 2018

Map legend available at:
www.groundsure.com/sites/default/files/groundsure_legend.pdf

Site Details:

Howes Lane, Bicester

Client Ref: EMS_487660_655201
Report Ref: EMS-487660_655201_LS_2_1
Grid Ref: 456704, 222792

Map Name: National Grid

Map date: 1984-1986

Scale: 1:2,500

Printed at: 1:2,500



Surveyed 1970
Revised 1985
Edition N/A
Copyright 1985
Levelled 1970

Surveyed N/A
Revised N/A
Edition N/A
Copyright 1986
Levelled 1971

Surveyed N/A
Revised N/A
Edition N/A
Copyright 1984
Levelled N/A



Produced by
Groundsure Insights
www.groundsure.com

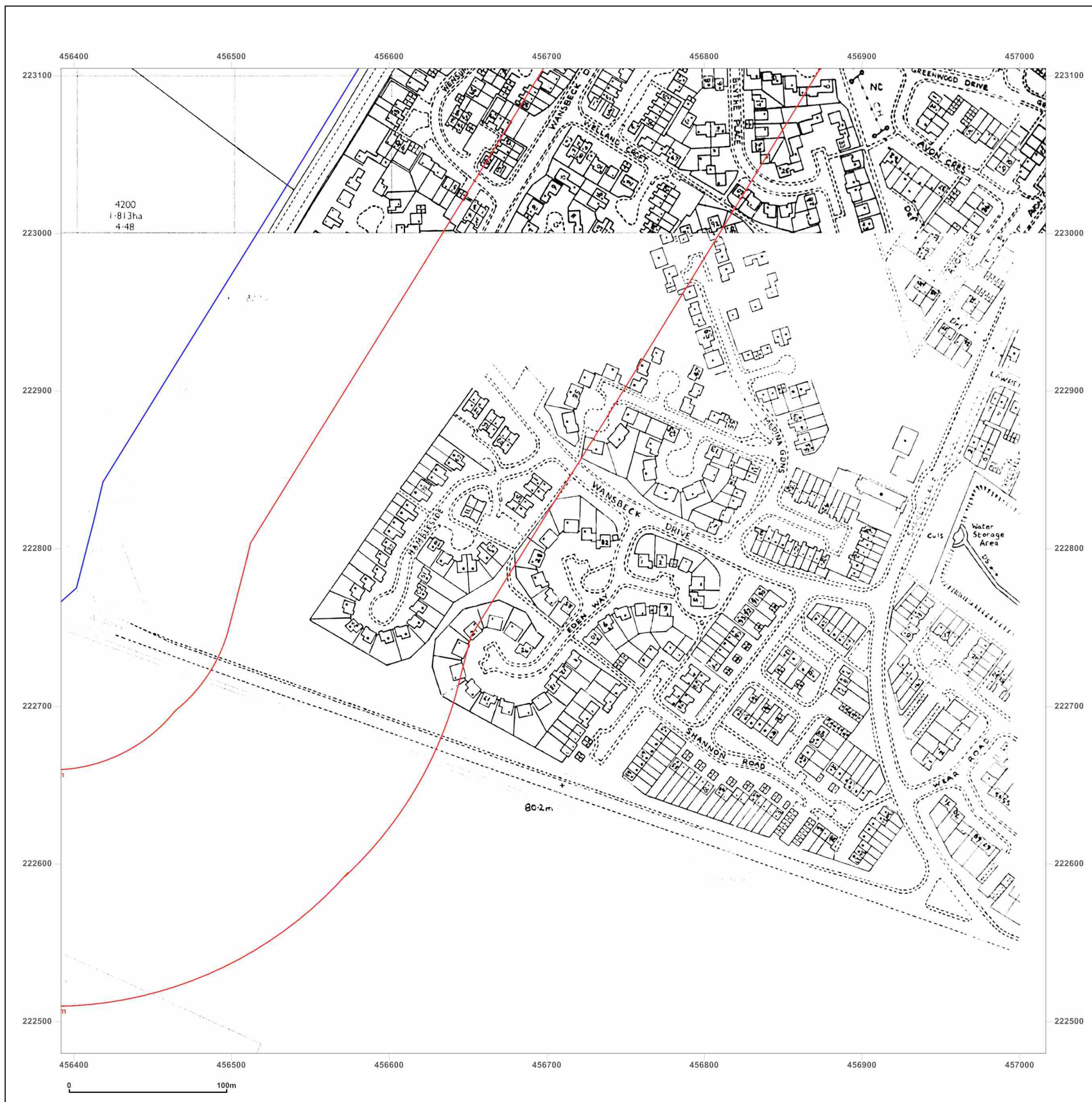


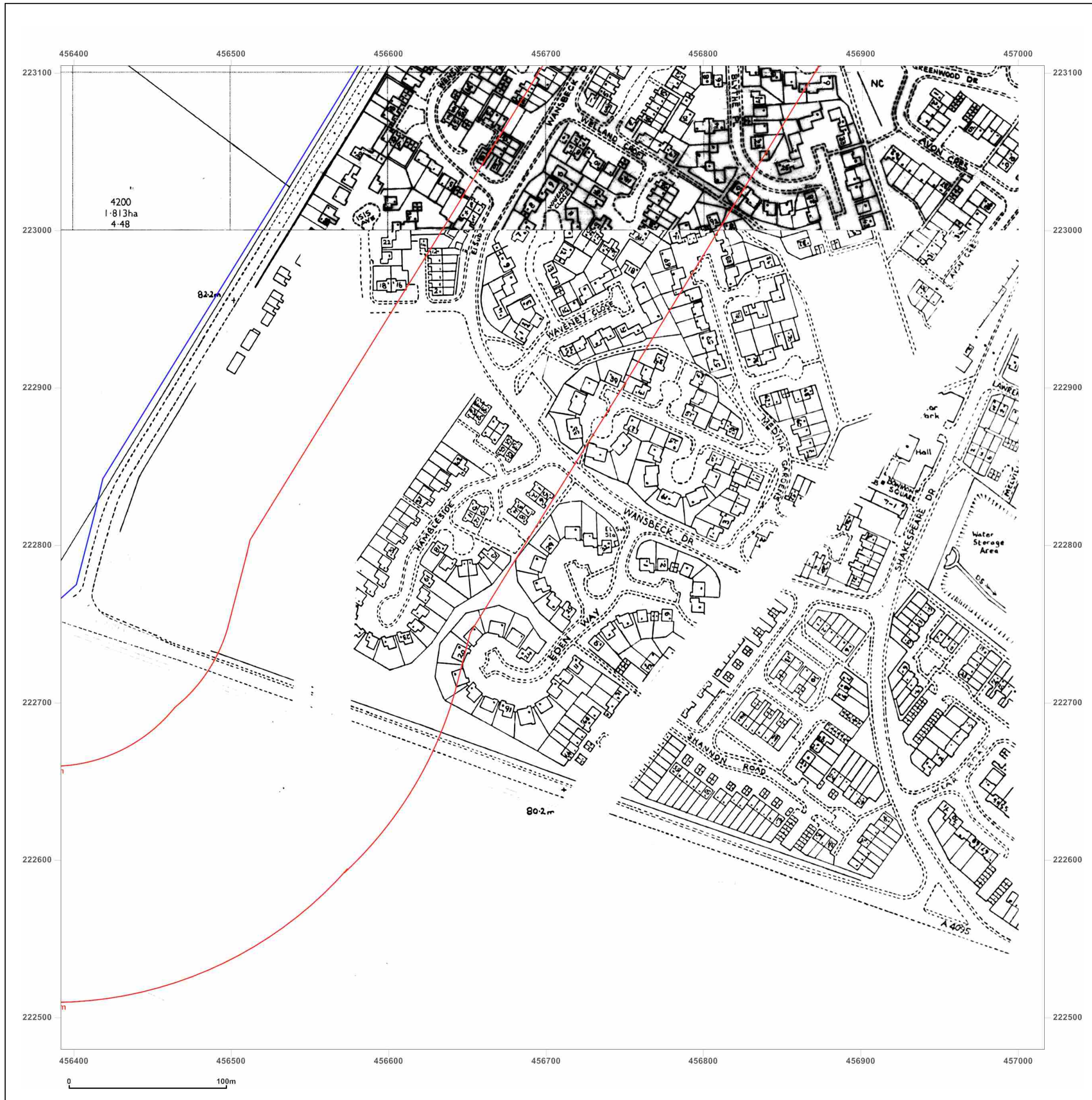
Supplied by:
www.emapsite.com
sales@emapsite.com

© Crown copyright and database rights 2018 Ordnance Survey 100035207

Production date: 04 July 2018

Map legend available at:
www.groundsure.com/sites/default/files/groundsure_legend.pdf





Site Details:

Howes Lane, Bicester

Client Ref: EMS_487660_655201
Report Ref: EMS-487660_655201_LS_2_1
Grid Ref: 456704, 222792

Map Name: National Grid

Map date: 1985-1988

Scale: 1:2,500

Printed at: 1:2,500



Surveyed 1970
 Revised 1988
 Edition N/A
 Copyright 1988
 Levelled 1970

Surveyed N/A
 Revised N/A
 Edition N/A
 Copyright N/A
 Levelled N/A



Produced by
 Groundsure Insights
www.groundsure.com



Supplied by:
www.emapsite.com
 sales@emapsite.com

© Crown copyright and database rights 2018 Ordnance Survey 100035207

Production date: 04 July 2018

Map legend available at:
www.groundsure.com/sites/default/files/groundsure_legend.pdf

Site Details:

Howes Lane, Bicester

Client Ref: EMS_487660_655201
Report Ref: EMS-487660_655201_LS_2_1
Grid Ref: 456704, 222792

Map Name: National Grid

Map date: 1986-1990

Scale: 1:2,500

Printed at: 1:2,500



Surveyed N/A
 Revised N/A
 Edition N/A
 Copyright 1990
 Levelled 1970

Surveyed N/A
 Revised N/A
 Edition N/A
 Copyright 1986
 Levelled N/A



Produced by
 Groundsure Insights
www.groundsure.com

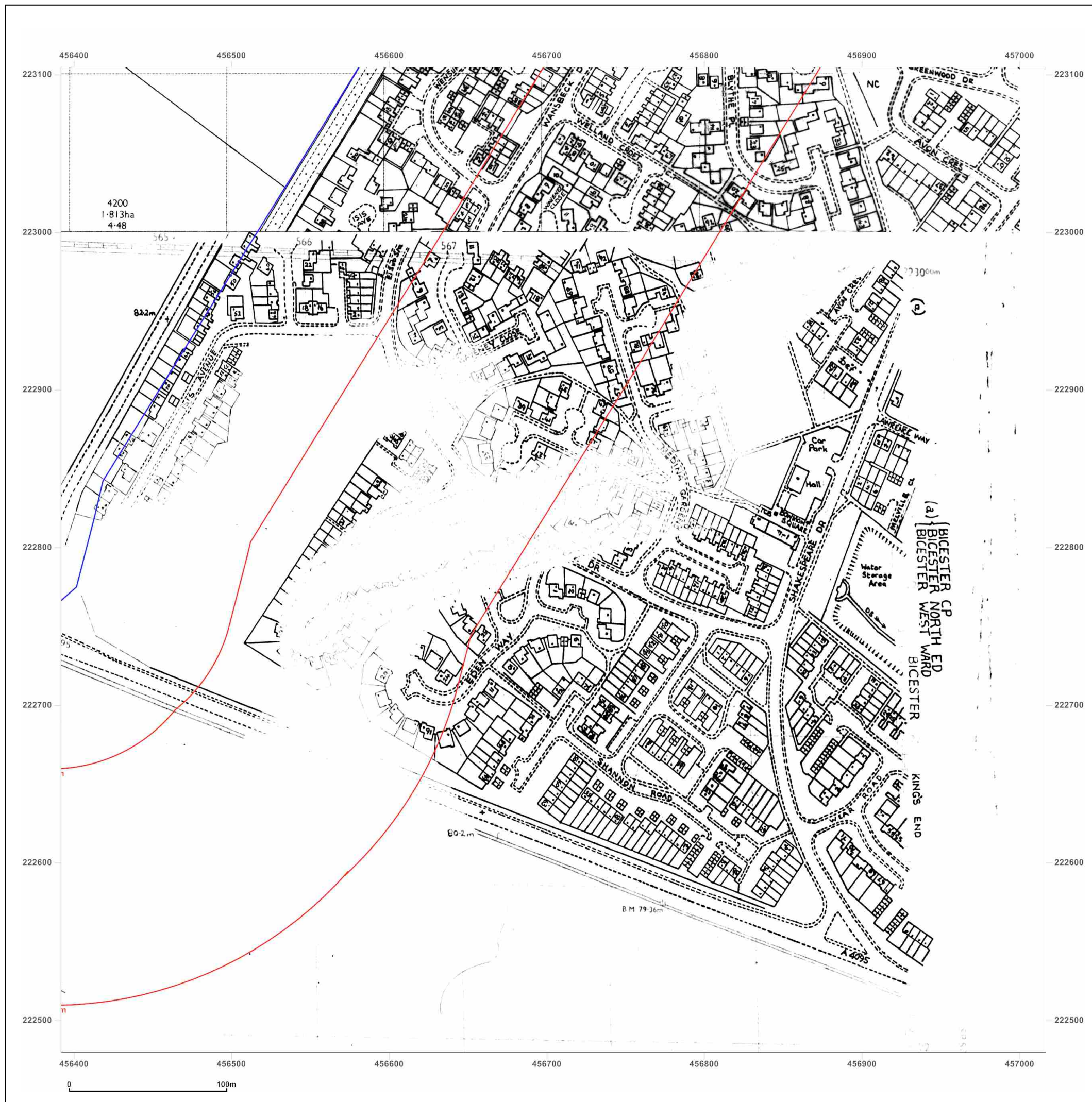


Supplied by:
www.emapsite.com
sales@emapsite.com

© Crown copyright and database rights 2018 Ordnance Survey 100035207

Production date: 04 July 2018

Map legend available at:
www.groundsure.com/sites/default/files/groundsure_legend.pdf



Site Details:

Howes Lane, Bicester

Client Ref: EMS_487660_655201
Report Ref: EMS-487660_655201_LS_2_1
Grid Ref: 456704, 222792

Map Name: National Grid

Map date: 1988-1992

Scale: 1:2,500

Printed at: 1:2,500



Surveyed N/A
 Revised N/A
 Edition N/A
 Copyright 1988
 Levelled 1971

Surveyed 1992
 Revised 1992
 Edition N/A
 Copyright 1992
 Levelled N/A



Produced by
 Groundsure Insights
www.groundsure.com

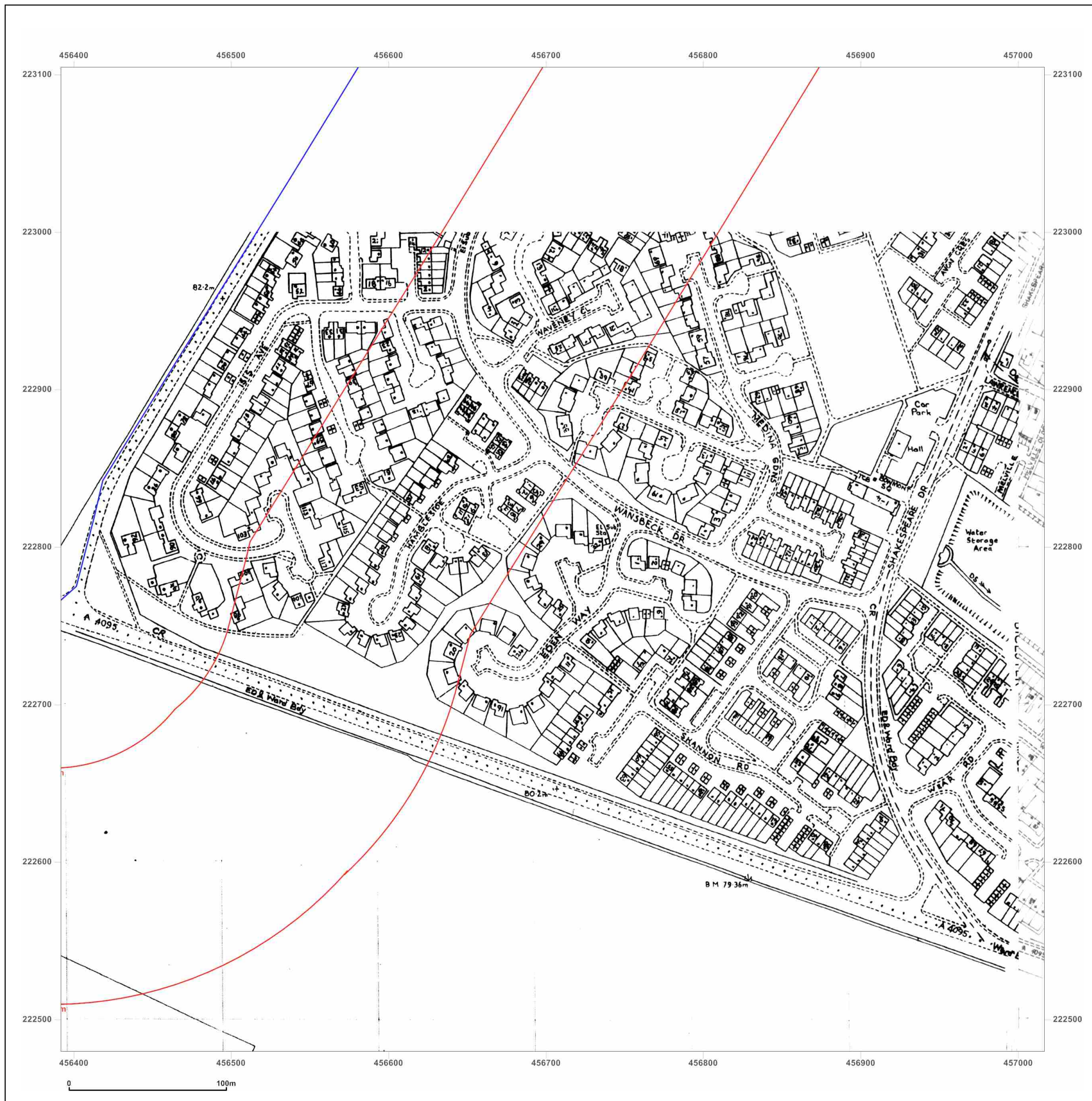


Supplied by:
www.emapsite.com
sales@emapsite.com

© Crown copyright and database rights 2018 Ordnance Survey 100035207

Production date: 04 July 2018

Map legend available at:
www.groundsure.com/sites/default/files/groundsure_legend.pdf



Site Details:

Howes Lane, Bicester

Client Ref: EMS_487660_655201
Report Ref: EMS-487660_655201_LS_2_1
Grid Ref: 456704, 222792

Map Name: National Grid

Map date: 1988-1993

Scale: 1:2,500

Printed at: 1:2,500



Surveyed N/A
 Revised N/A
 Edition N/A
 Copyright 1988
 Levelled 1971

Surveyed 1993
 Revised 1993
 Edition N/A
 Copyright 1993
 Levelled N/A



Produced by
 Groundsure Insights
www.groundsure.com

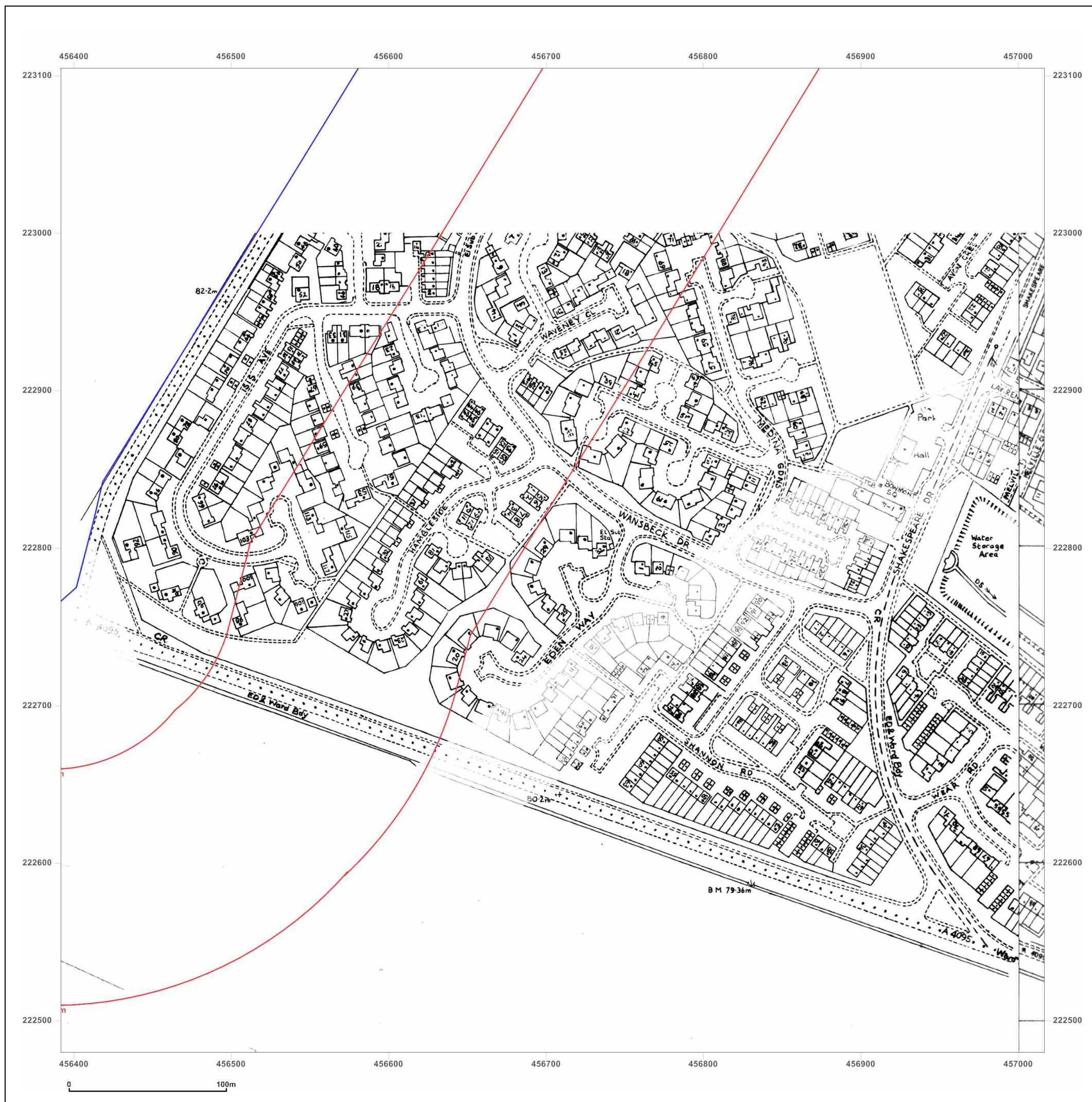


Supplied by:
www.emapsite.com
sales@emapsite.com

© Crown copyright and database rights 2018 Ordnance Survey 100035207

Production date: 04 July 2018

Map legend available at:
www.groundsure.com/sites/default/files/groundsure_legend.pdf



Site Details:

Howes Lane, Bicester

Client Ref: EMS_487660_655201
Report Ref: EMS-487660_655201_LS_2_1
Grid Ref: 456704, 222792

Map Name: National Grid

Map date: 1994

Scale: 1:2,500

Printed at: 1:2,500



Surveyed N/A
 Revised N/A
 Edition N/A
 Copyright 1994
 Levelled N/A

Surveyed N/A
 Revised N/A
 Edition N/A
 Copyright 1994
 Levelled N/A

Surveyed 1994
 Revised 1994
 Edition N/A
 Copyright N/A
 Levelled N/A

Surveyed N/A
 Revised N/A
 Edition N/A
 Copyright 1994
 Levelled N/A



Produced by
 Groundsure Insights
www.groundsure.com



Supplied by:
www.emapsite.com
sales@emapsite.com

© Crown copyright and database rights 2018 Ordnance Survey 100035207

Production date: 04 July 2018

Map legend available at:
www.groundsure.com/sites/default/files/groundsure_legend.pdf



Site Details:

Howes Lane, Bicester

Client Ref: EMS_487660_655201
Report Ref: EMS-487660_655201_LS_2_2
Grid Ref: 456704, 223417

Map Name: County Series

Map date: 1881

Scale: 1:2,500

Printed at: 1:2,500



Surveyed 1881
Revised 1881
Edition N/A
Copyright N/A
Levelled N/A



Produced by
Groundsure Insights
www.groundsure.com

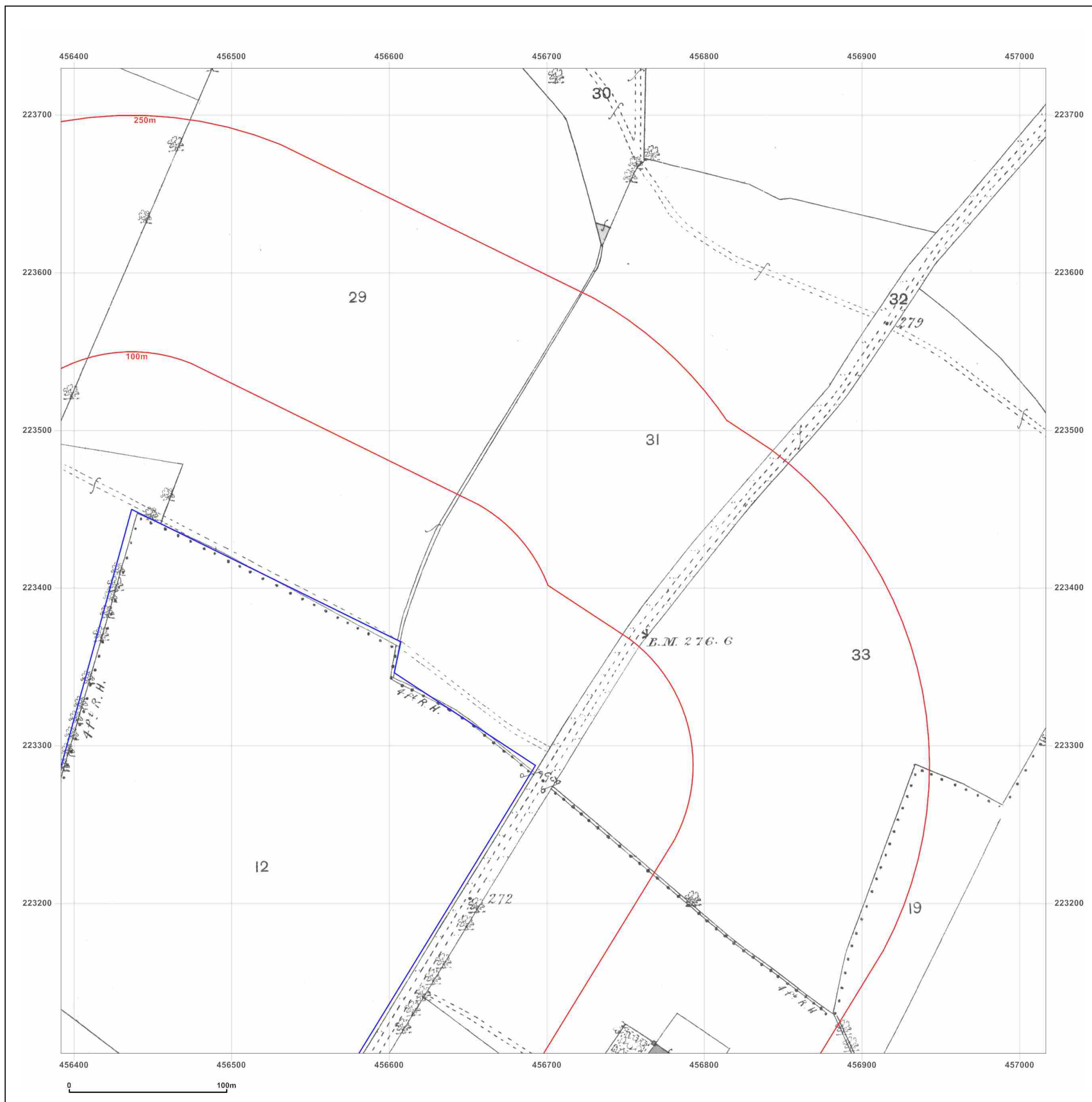


Supplied by:
www.emapsite.com
sales@emapsite.com

© Crown copyright and database rights 2018 Ordnance Survey 100035207

Production date: 04 July 2018

Map legend available at:
www.groundsure.com/sites/default/files/groundsure_legend.pdf



Site Details:

Howes Lane, Bicester

Client Ref: EMS_487660_655201
Report Ref: EMS-487660_655201_LS_2_2
Grid Ref: 456704, 223417

Map Name: County Series

Map date: 1899

Scale: 1:2,500

Printed at: 1:2,500



Surveyed 1899
 Revised 1899
 Edition N/A
 Copyright N/A
 Levelled N/A



Produced by
 Groundsure Insights
www.groundsure.com

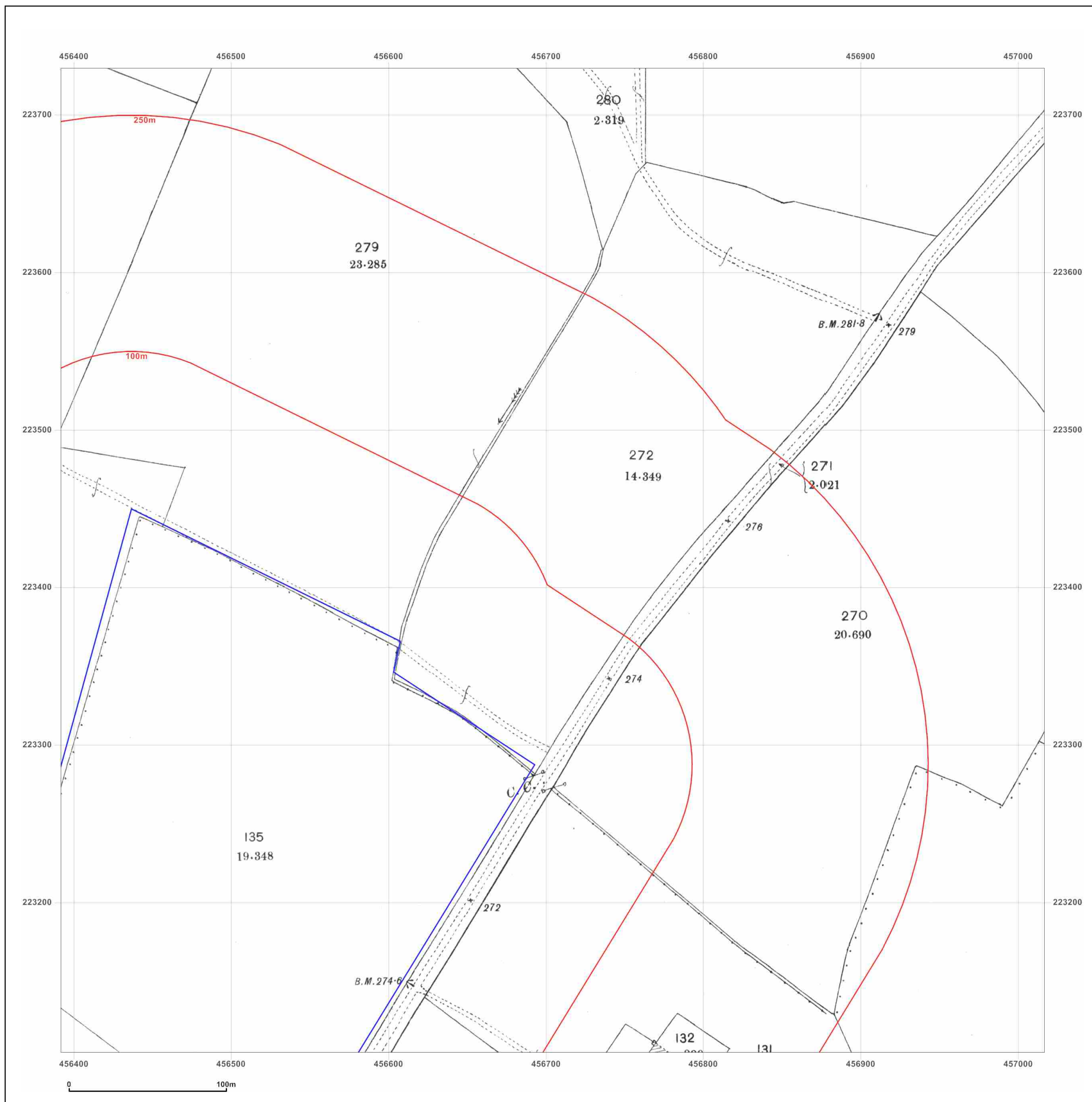


Supplied by:
www.emapsite.com
sales@emapsite.com

© Crown copyright and database rights 2018 Ordnance Survey 100035207

Production date: 04 July 2018

Map legend available at:
www.groundsure.com/sites/default/files/groundsure_legend.pdf



Site Details:

Howes Lane, Bicester

Client Ref: EMS_487660_655201
Report Ref: EMS-487660_655201_LS_2_2
Grid Ref: 456704, 223417

Map Name: County Series

Map date: 1922

Scale: 1:2,500

Printed at: 1:2,500



Surveyed 1922
 Revised 1922
 Edition N/A
 Copyright N/A
 Levelled N/A



Produced by
 Groundsure Insights
www.groundsure.com

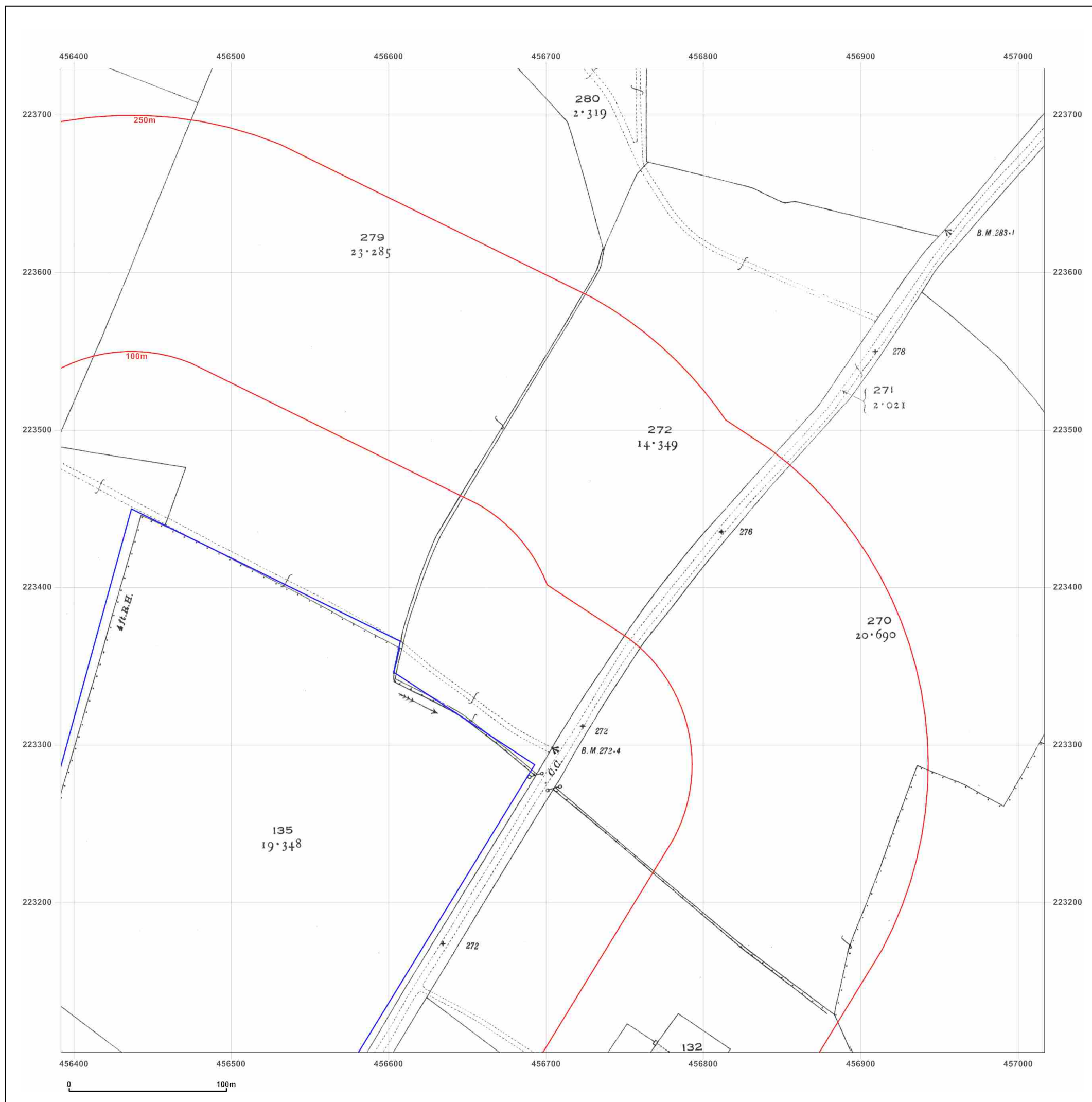


Supplied by:
www.emapsite.com
sales@emapsite.com

© Crown copyright and database rights 2018 Ordnance Survey 100035207

Production date: 04 July 2018

Map legend available at:
www.groundsure.com/sites/default/files/groundsure_legend.pdf



Site Details:

Howes Lane, Bicester

Client Ref: EMS_487660_655201
Report Ref: EMS-487660_655201_LS_2_2
Grid Ref: 456704, 223417

Map Name: National Grid

Map date: 1966

Scale: 1:2,500

Printed at: 1:2,500



Surveyed 1966
 Revised 1966
 Edition N/A
 Copyright 1967
 Levelled N/A



Produced by
 Groundsure Insights
www.groundsure.com

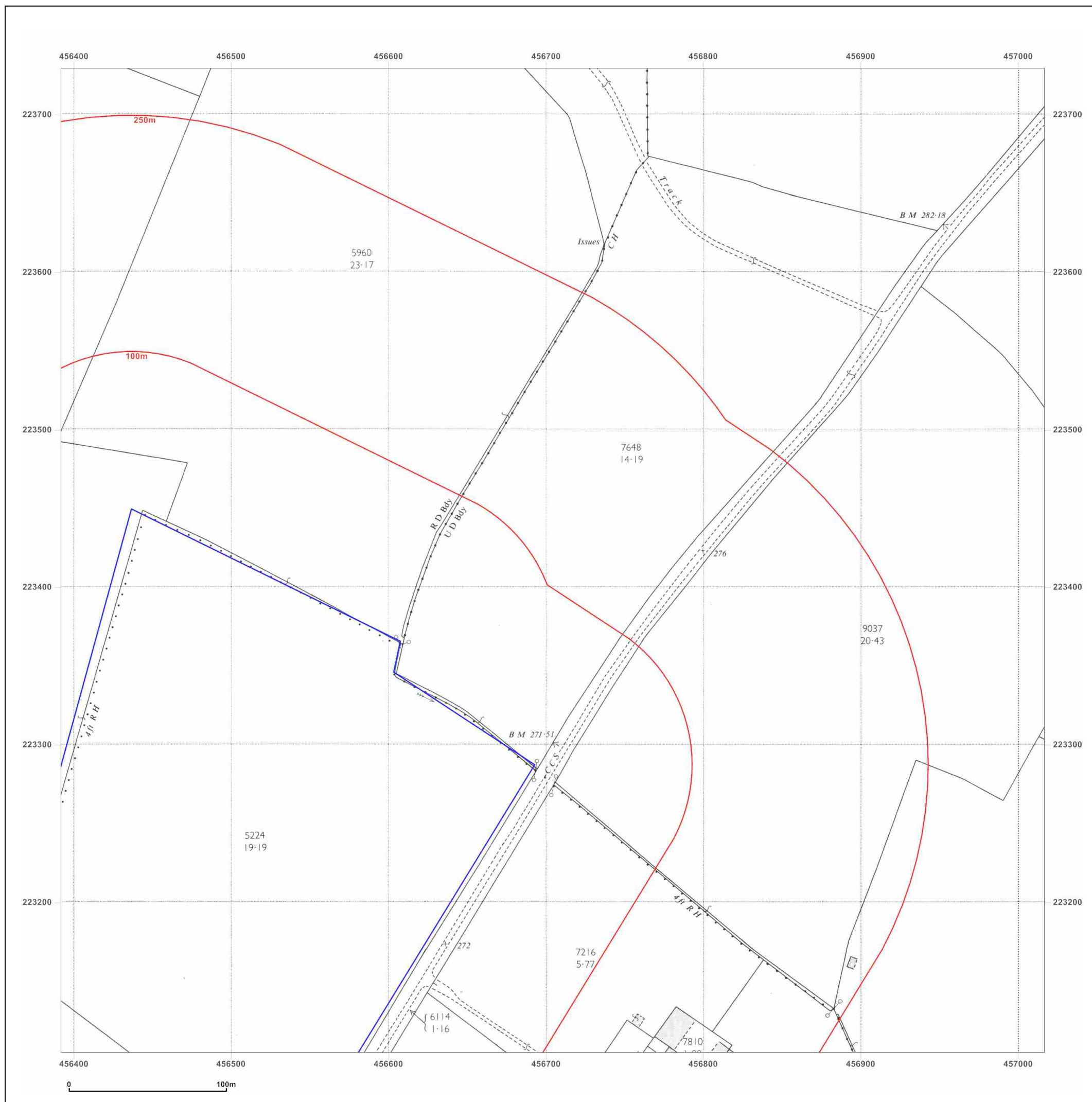


Supplied by:
www.emapsite.com
sales@emapsite.com

© Crown copyright and database rights 2018 Ordnance Survey 100035207

Production date: 04 July 2018

Map legend available at:
www.groundsure.com/sites/default/files/groundsure_legend.pdf



Site Details:

Howes Lane, Bicester

Client Ref: EMS_487660_655201
Report Ref: EMS-487660_655201_LS_2_2
Grid Ref: 456704, 223417

Map Name: National Grid

Map date: 1971

Scale: 1:2,500

Printed at: 1:2,500



Surveyed 1971
 Revised 1971
 Edition N/A
 Copyright 1971
 Levelled 1971



Produced by
 Groundsure Insights
www.groundsure.com

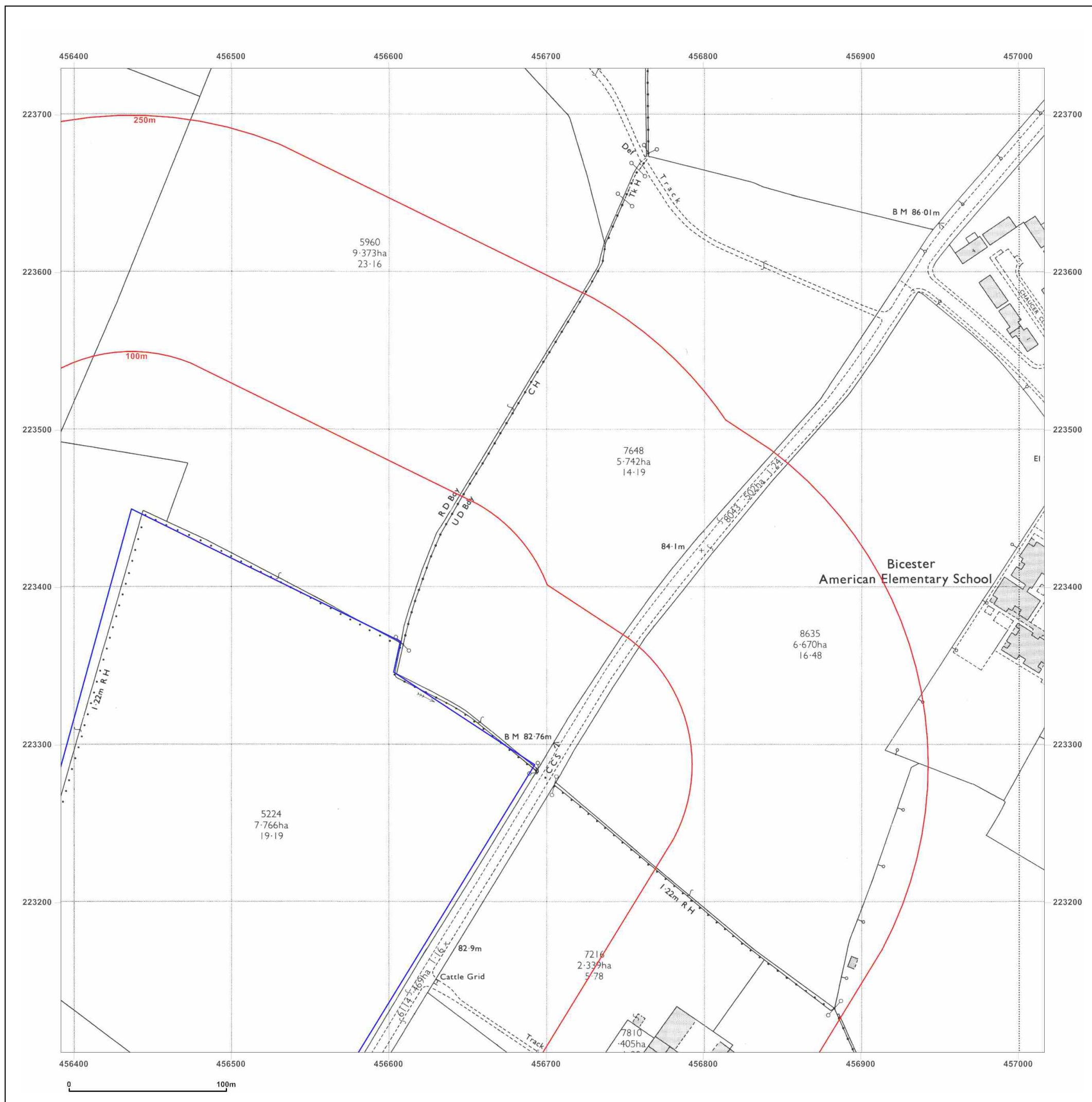


Supplied by:
www.emapsite.com
sales@emapsite.com

© Crown copyright and database rights 2018 Ordnance Survey 100035207

Production date: 04 July 2018

Map legend available at:
www.groundsure.com/sites/default/files/groundsure_legend.pdf



Site Details:

Howes Lane, Bicester

Client Ref: EMS_487660_655201
Report Ref: EMS-487660_655201_LS_2_2
Grid Ref: 456704, 223417

Map Name: National Grid

Map date: 1971-1976

Scale: 1:2,500

Printed at: 1:2,500



Surveyed N/A
 Revised N/A
 Edition N/A
 Copyright N/A
 Levelled N/A

Surveyed 1976
 Revised 1976
 Edition N/A
 Copyright 1977
 Levelled 1971



Produced by
 Groundsure Insights
www.groundsure.com



Supplied by:
www.emapsite.com
sales@emapsite.com

© Crown copyright and database rights 2018 Ordnance Survey 100035207

Production date: 04 July 2018

Map legend available at:
www.groundsure.com/sites/default/files/groundsure_legend.pdf

