

**Site Details:**

Howes Lane, Bicester


**Client Ref:** EMS\_487660\_655201  
**Report Ref:** EMS-487660\_655201\_LS\_1\_2  
**Grid Ref:** 456079, 223417

**Map Name:** National Grid

**Map date:** 1985

**Scale:** 1:2,500

**Printed at:** 1:2,500



Surveyed 1970  
 Revised 1985  
 Edition N/A  
 Copyright 1985  
 Levelled 1970



Produced by  
 Groundsure Insights  
[www.groundsure.com](http://www.groundsure.com)

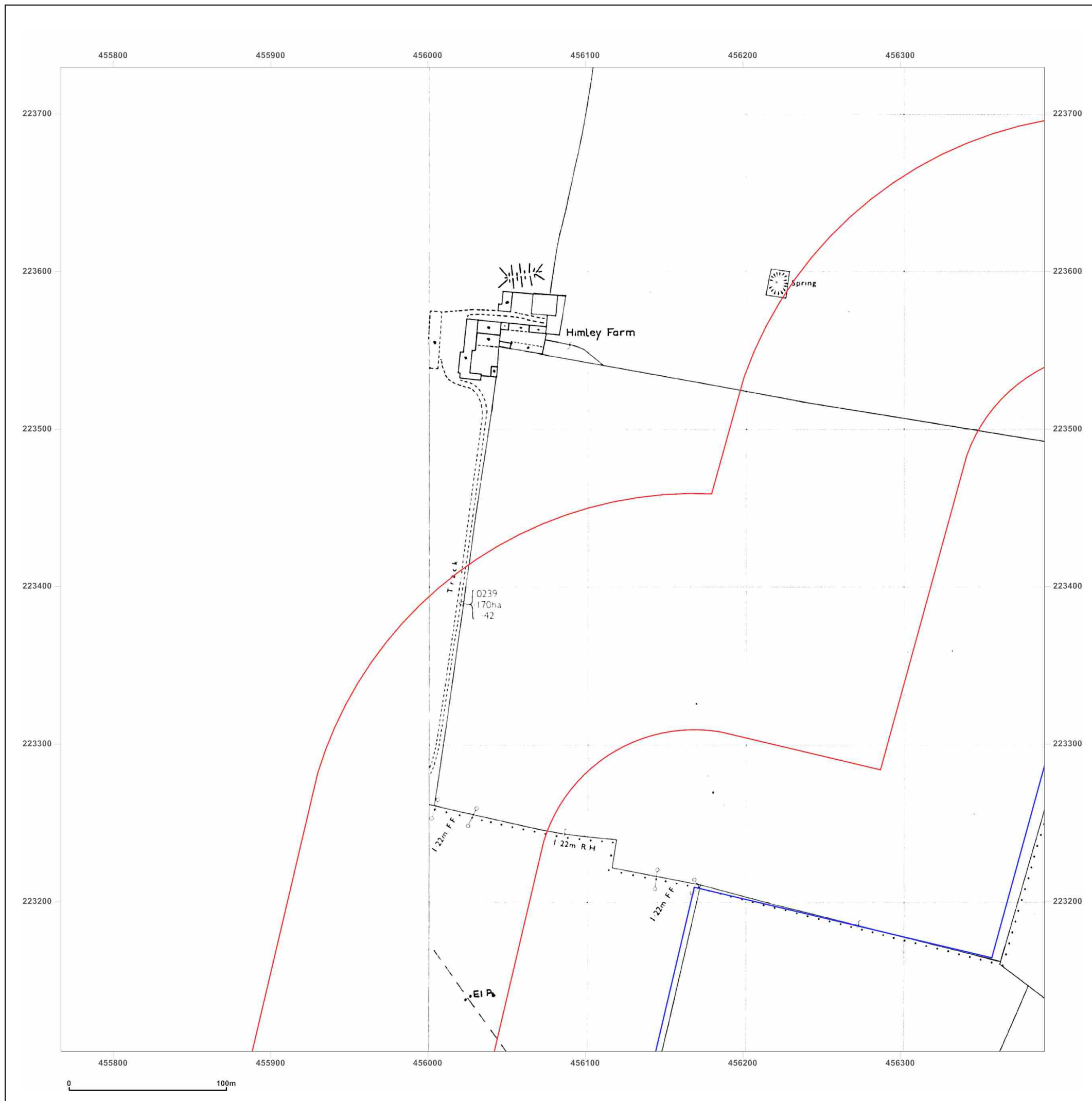


Supplied by:  
[www.emapsite.com](http://www.emapsite.com)  
[sales@emapsite.com](mailto:sales@emapsite.com)

© Crown copyright and database rights 2018 Ordnance Survey 100035207

Production date: 04 July 2018

Map legend available at:  
[www.groundsure.com/sites/default/files/groundsure\\_legend.pdf](http://www.groundsure.com/sites/default/files/groundsure_legend.pdf)



**Site Details:**

Howes Lane, Bicester

**Client Ref:** EMS\_487660\_655201  
**Report Ref:** EMS-487660\_655201\_LS\_1\_2  
**Grid Ref:** 456079, 223417

**Map Name:** National Grid

**Map date:** 1980-1985

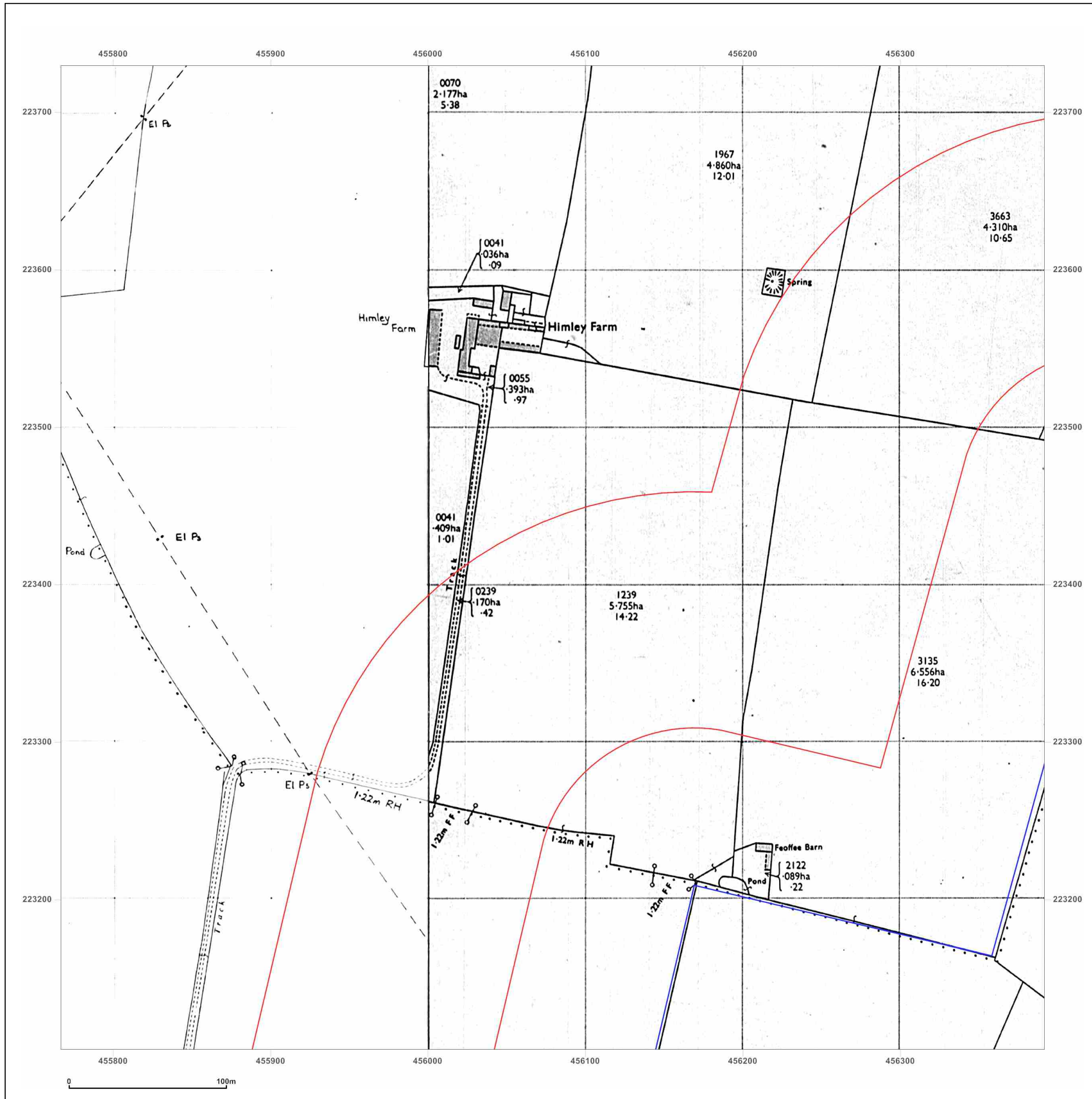
**Scale:** 1:2,500

**Printed at:** 1:2,500



Surveyed 1970  
 Revised 1985  
 Edition N/A  
 Copyright 1985  
 Levelled 1970

Surveyed 1970  
 Revised 1980  
 Edition N/A  
 Copyright 1980  
 Levelled 1970



Produced by  
 Groundsure Insights  
[www.groundsure.com](http://www.groundsure.com)



Supplied by:  
[www.emapsite.com](http://www.emapsite.com)  
[sales@emapsite.com](mailto:sales@emapsite.com)

© Crown copyright and database rights 2018 Ordnance Survey 100035207

Production date: 04 July 2018

Map legend available at:  
[www.groundsure.com/sites/default/files/groundsure\\_legend.pdf](http://www.groundsure.com/sites/default/files/groundsure_legend.pdf)

**Site Details:**

Howes Lane, Bicester


**Client Ref:** EMS\_487660\_655201  
**Report Ref:** EMS-487660\_655201\_LS\_1\_2  
**Grid Ref:** 456079, 223417

**Map Name:** National Grid

**Map date:** 1988

**Scale:** 1:2,500

**Printed at:** 1:2,500



Surveyed 1970  
 Revised 1988  
 Edition N/A  
 Copyright 1988  
 Levelled 1970



Produced by  
 Groundsure Insights  
[www.groundsure.com](http://www.groundsure.com)

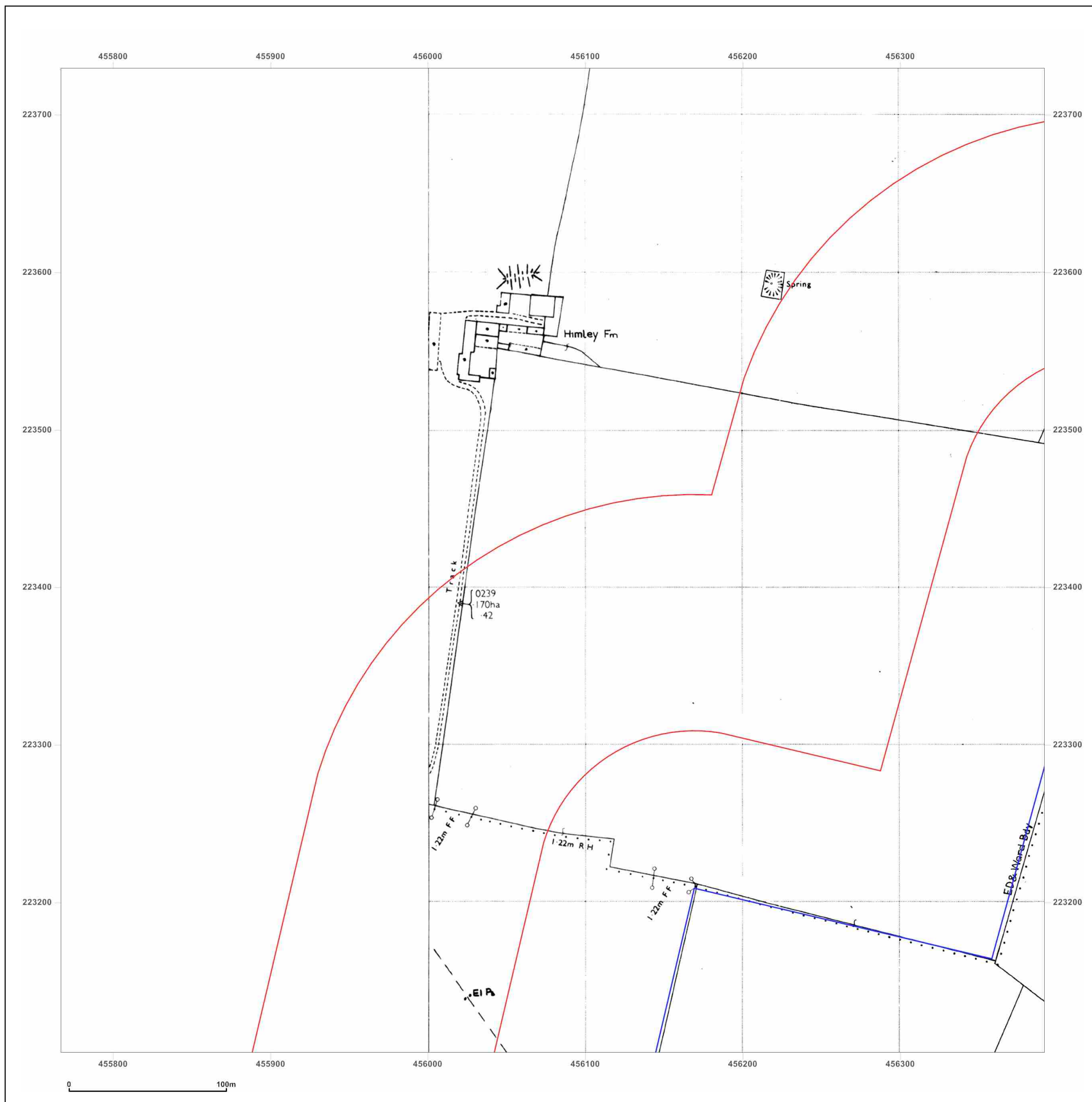


Supplied by:  
[www.emapsite.com](http://www.emapsite.com)  
[sales@emapsite.com](mailto:sales@emapsite.com)

© Crown copyright and database rights 2018 Ordnance Survey 100035207

Production date: 04 July 2018

Map legend available at:  
[www.groundsure.com/sites/default/files/groundsure\\_legend.pdf](http://www.groundsure.com/sites/default/files/groundsure_legend.pdf)





**Site Details:**

Howes Lane, Bicester

**Client Ref:** EMS\_487660\_655201  
**Report Ref:** EMS-487660\_655201\_LS\_1\_2  
**Grid Ref:** 456079, 223417

**Map Name:** National Grid

**Map date:** 1990-1994

**Scale:** 1:2,500

**Printed at:** 1:2,500



Surveyed 1994  
 Revised 1994  
 Edition N/A  
 Copyright N/A  
 Levelled N/A

Surveyed N/A  
 Revised N/A  
 Edition N/A  
 Copyright 1990  
 Levelled 1970



Produced by  
 Groundsure Insights  
[www.groundsure.com](http://www.groundsure.com)




Supplied by:  
[www.emapsite.com](http://www.emapsite.com)  
[sales@emapsite.com](mailto:sales@emapsite.com)

© Crown copyright and database rights 2018 Ordnance Survey 100035207

Production date: 04 July 2018

Map legend available at:  
[www.groundsure.com/sites/default/files/groundsure\\_legend.pdf](http://www.groundsure.com/sites/default/files/groundsure_legend.pdf)



**Site Details:**

Howes Lane, Bicester


**Client Ref:** EMS\_487660\_655201  
**Report Ref:** EMS-487660\_655201\_LS\_1\_2  
**Grid Ref:** 456079, 223417

**Map Name:** National Grid

**Map date:** 1994

**Scale:** 1:2,500

**Printed at:** 1:2,500



Surveyed N/A  
 Revised N/A  
 Edition N/A  
 Copyright 1994  
 Levelled N/A



Produced by  
 Groundsure Insights  
[www.groundsure.com](http://www.groundsure.com)

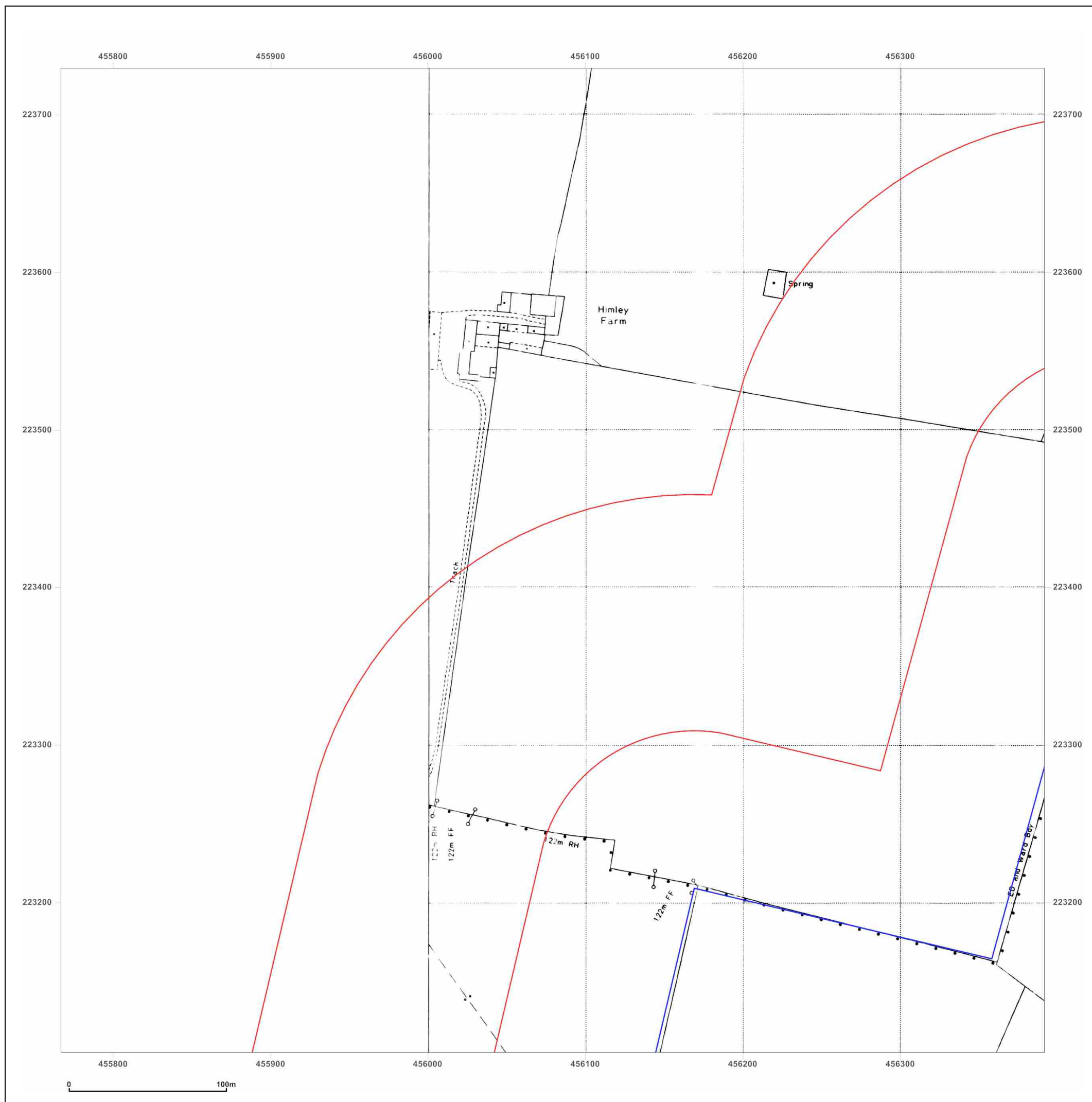


Supplied by:  
[www.emapsite.com](http://www.emapsite.com)  
[sales@emapsite.com](mailto:sales@emapsite.com)

© Crown copyright and database rights 2018 Ordnance Survey 100035207

Production date: 04 July 2018

Map legend available at:  
[www.groundsure.com/sites/default/files/groundsure\\_legend.pdf](http://www.groundsure.com/sites/default/files/groundsure_legend.pdf)



**Site Details:**

Howes Lane, Bicester


**Client Ref:** EMS\_487660\_655201  
**Report Ref:** EMS-487660\_655201\_LS\_1\_2  
**Grid Ref:** 456079, 223417

**Map Name:** National Grid

**Map date:** 1995

**Scale:** 1:2,500

**Printed at:** 1:2,500



Surveyed N/A  
 Revised N/A  
 Edition N/A  
 Copyright 1995  
 Levelled N/A



Produced by  
 Groundsure Insights  
[www.groundsure.com](http://www.groundsure.com)

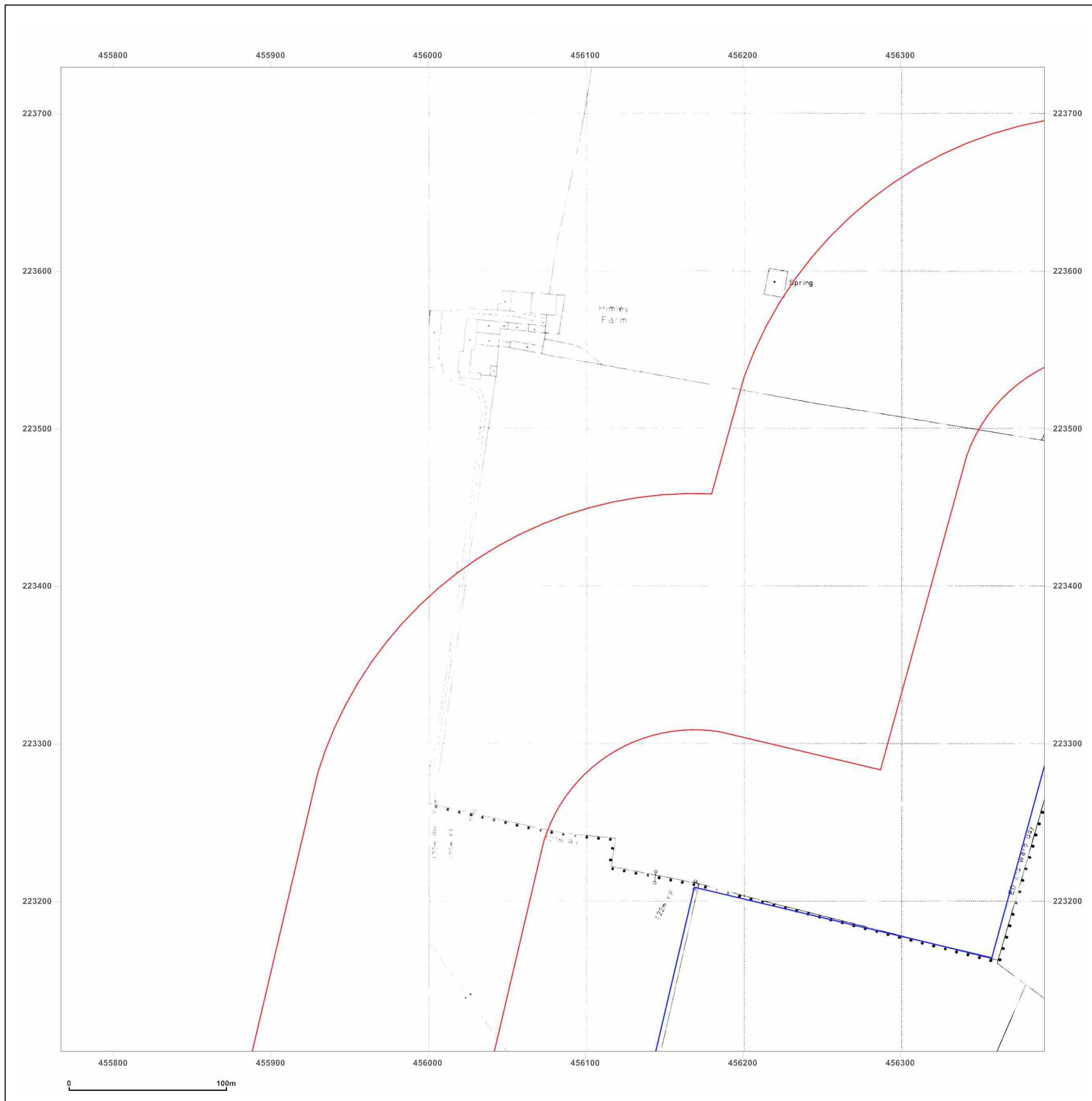


Supplied by:  
[www.emapsite.com](http://www.emapsite.com)  
[sales@emapsite.com](mailto:sales@emapsite.com)

© Crown copyright and database rights 2018 Ordnance Survey 100035207

Production date: 04 July 2018

Map legend available at:  
[www.groundsure.com/sites/default/files/groundsure\\_legend.pdf](http://www.groundsure.com/sites/default/files/groundsure_legend.pdf)



**Site Details:**

Howes Lane, Bicester


**Client Ref:** EMS\_487660\_655201  
**Report Ref:** EMS-487660\_655201\_LS\_1\_2  
**Grid Ref:** 456079, 223417

**Map Name:** National Grid

**Map date:** 1995

**Scale:** 1:2,500

**Printed at:** 1:2,500



Surveyed N/A  
 Revised N/A  
 Edition N/A  
 Copyright N/A  
 Levelled N/A



Produced by  
 Groundsure Insights  
[www.groundsure.com](http://www.groundsure.com)




Supplied by:  
[www.emapsite.com](http://www.emapsite.com)  
[sales@emapsite.com](mailto:sales@emapsite.com)

© Crown copyright and database rights 2018 Ordnance Survey 100035207

Production date: 04 July 2018

Map legend available at:  
[www.groundsure.com/sites/default/files/groundsure\\_legend.pdf](http://www.groundsure.com/sites/default/files/groundsure_legend.pdf)





**Site Details:**

Howes Lane, Bicester

**Client Ref:** EMS\_487660\_655201  
**Report Ref:** EMS-487660\_655201\_LS\_2\_1  
**Grid Ref:** 456704, 222792

**Map Name:** County Series

**Map date:** 1881

**Scale:** 1:2,500

**Printed at:** 1:2,500



Surveyed 1881  
 Revised 1881  
 Edition N/A  
 Copyright N/A  
 Levelled N/A



Produced by  
 Groundsure Insights  
[www.groundsure.com](http://www.groundsure.com)

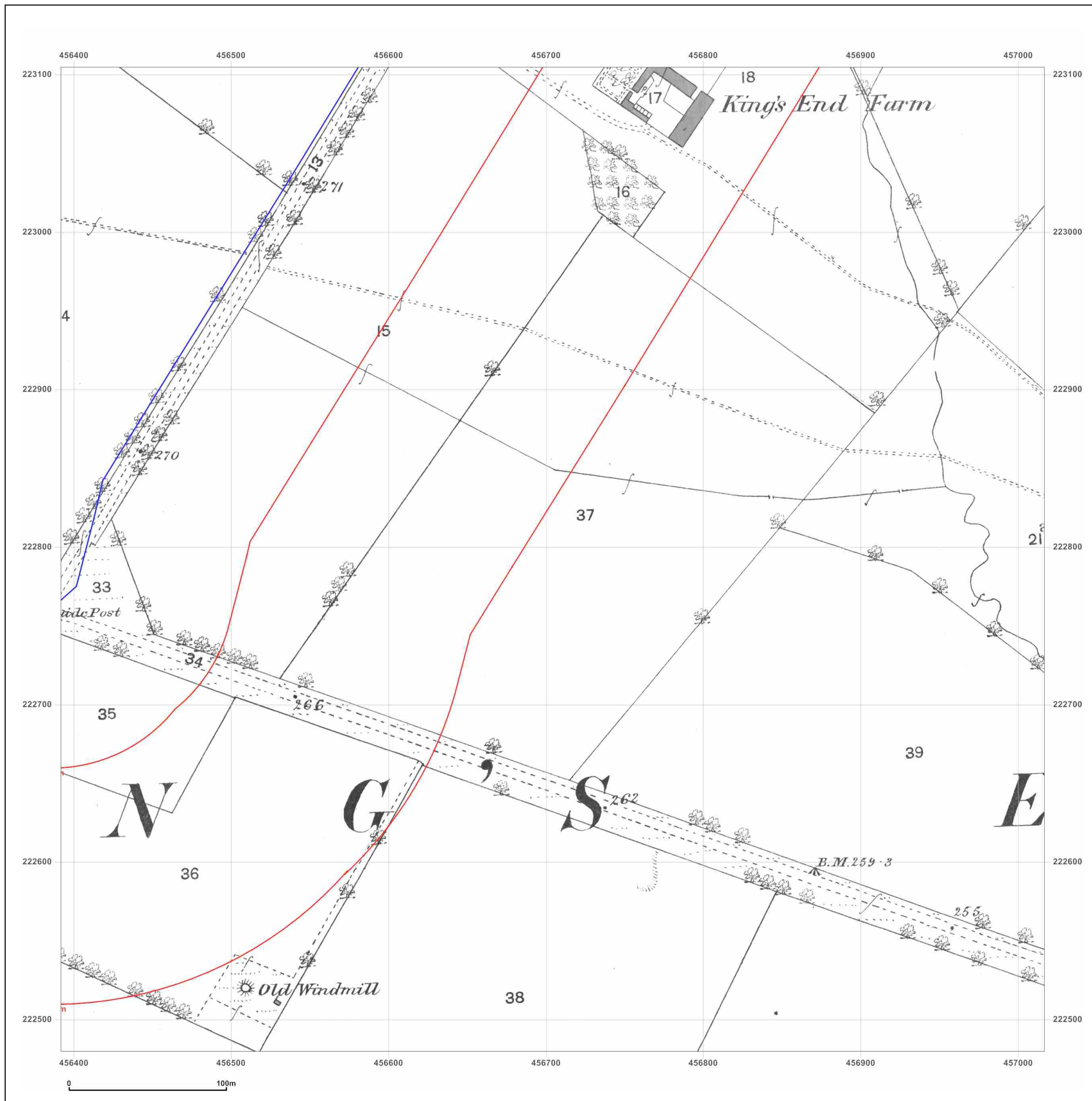


Supplied by:  
[www.emapsite.com](http://www.emapsite.com)  
[sales@emapsite.com](mailto:sales@emapsite.com)

© Crown copyright and database rights 2018 Ordnance Survey 100035207

Production date: 04 July 2018

Map legend available at:  
[www.groundsure.com/sites/default/files/groundsure\\_legend.pdf](http://www.groundsure.com/sites/default/files/groundsure_legend.pdf)





**Site Details:**

Howes Lane, Bicester

**Client Ref:** EMS\_487660\_655201  
**Report Ref:** EMS-487660\_655201\_LS\_2\_1  
**Grid Ref:** 456704, 222792

**Map Name:** County Series

**Map date:** 1899

**Scale:** 1:2,500

**Printed at:** 1:2,500



Surveyed 1899  
 Revised 1899  
 Edition N/A  
 Copyright N/A  
 Levelled N/A



Produced by  
 Groundsure Insights  
[www.groundsure.com](http://www.groundsure.com)

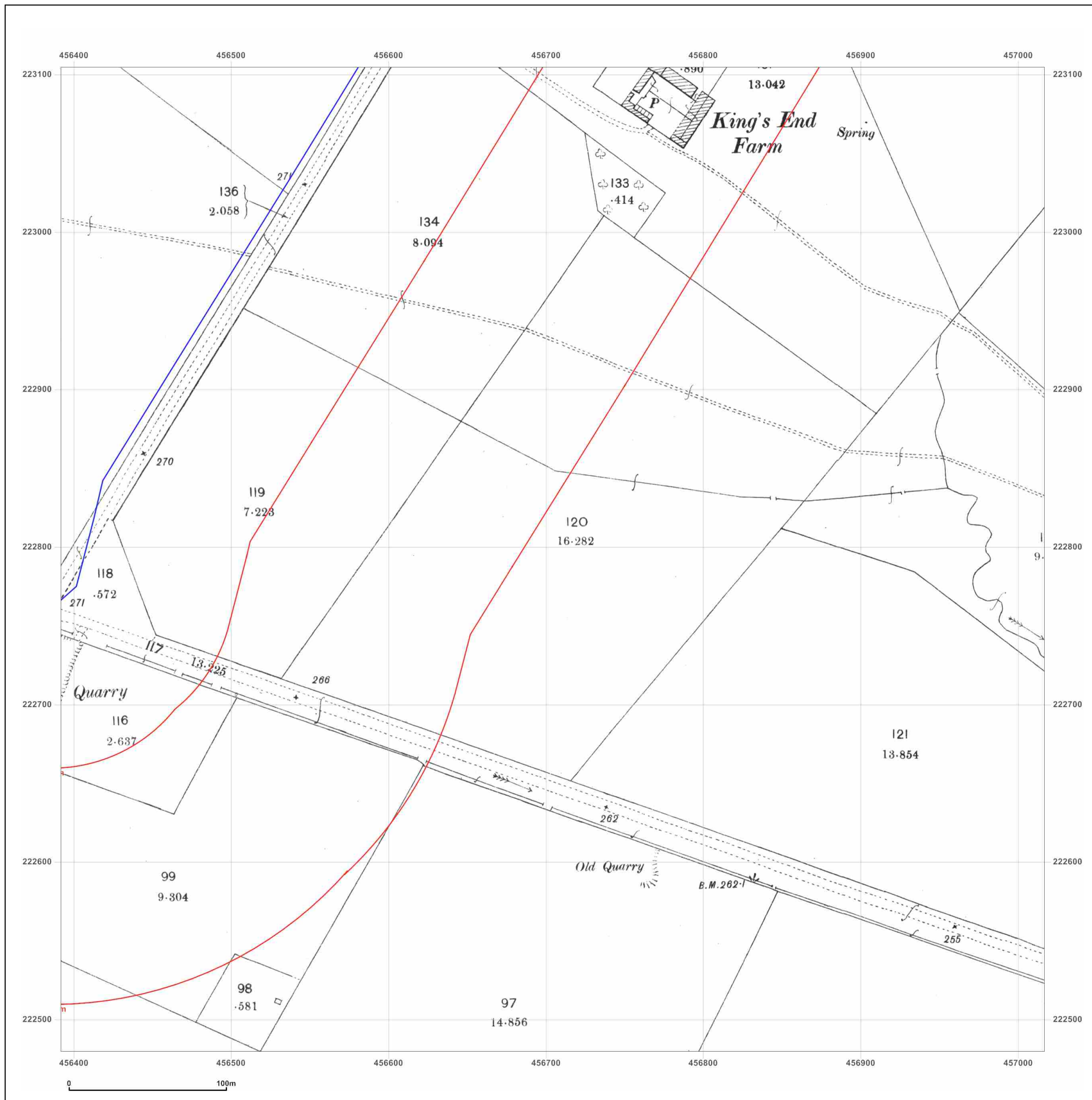


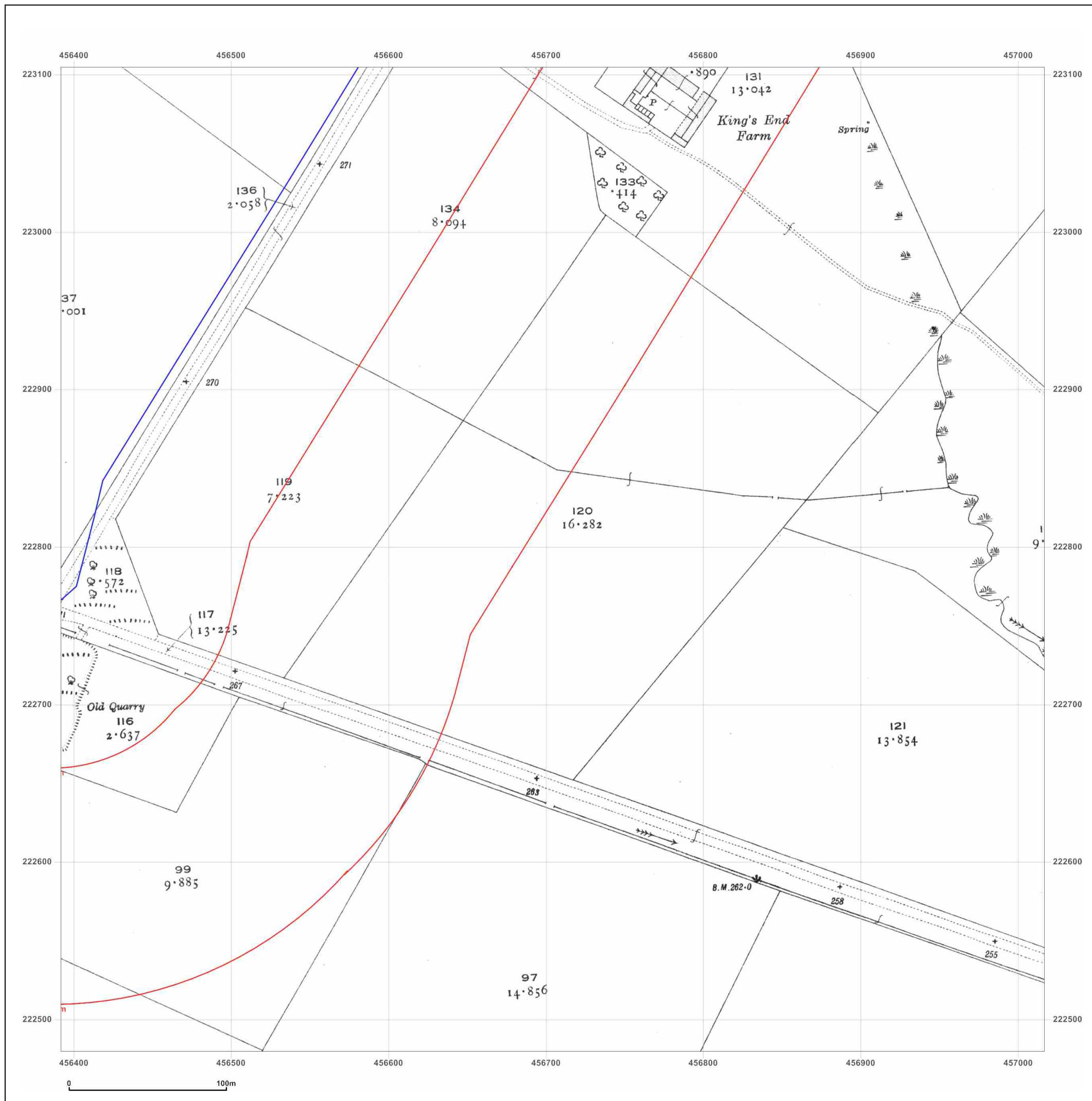
Supplied by:  
[www.emapsite.com](http://www.emapsite.com)  
[sales@emapsite.com](mailto:sales@emapsite.com)

© Crown copyright and database rights 2018 Ordnance Survey 100035207

Production date: 04 July 2018

Map legend available at:  
[www.groundsure.com/sites/default/files/groundsure\\_legend.pdf](http://www.groundsure.com/sites/default/files/groundsure_legend.pdf)





**Site Details:**

Howes Lane, Bicester

**Client Ref:** EMS\_487660\_655201  
**Report Ref:** EMS-487660\_655201\_LS\_2\_1  
**Grid Ref:** 456704, 222792

**Map Name:** County Series

**Map date:** 1922

**Scale:** 1:2,500

**Printed at:** 1:2,500



Surveyed 1922  
 Revised 1922  
 Edition N/A  
 Copyright N/A  
 Levelled N/A



Produced by  
 Groundsure Insights  
[www.groundsure.com](http://www.groundsure.com)



Supplied by:  
[www.emapsite.com](http://www.emapsite.com)  
[sales@emapsite.com](mailto:sales@emapsite.com)

© Crown copyright and database rights 2018 Ordnance Survey 100035207

Production date: 04 July 2018

Map legend available at:  
[www.groundsure.com/sites/default/files/groundsure\\_legend.pdf](http://www.groundsure.com/sites/default/files/groundsure_legend.pdf)