



**Site Details:**

Howes Lane, Bicester

**Client Ref:** EMS\_487660\_655201  
**Report Ref:** EMS-487660\_655201  
**Grid Ref:** 456392, 223105

**Map Name:** Provisional

**Map date:** 1966

**Scale:** 1:10,560

**Printed at:** 1:10,560



Surveyed N/A  
 Revised 1966  
 Edition N/A  
 Copyright 1955  
 Levelled N/A



Produced by  
 Groundsure Insights  
[www.groundsure.com](http://www.groundsure.com)

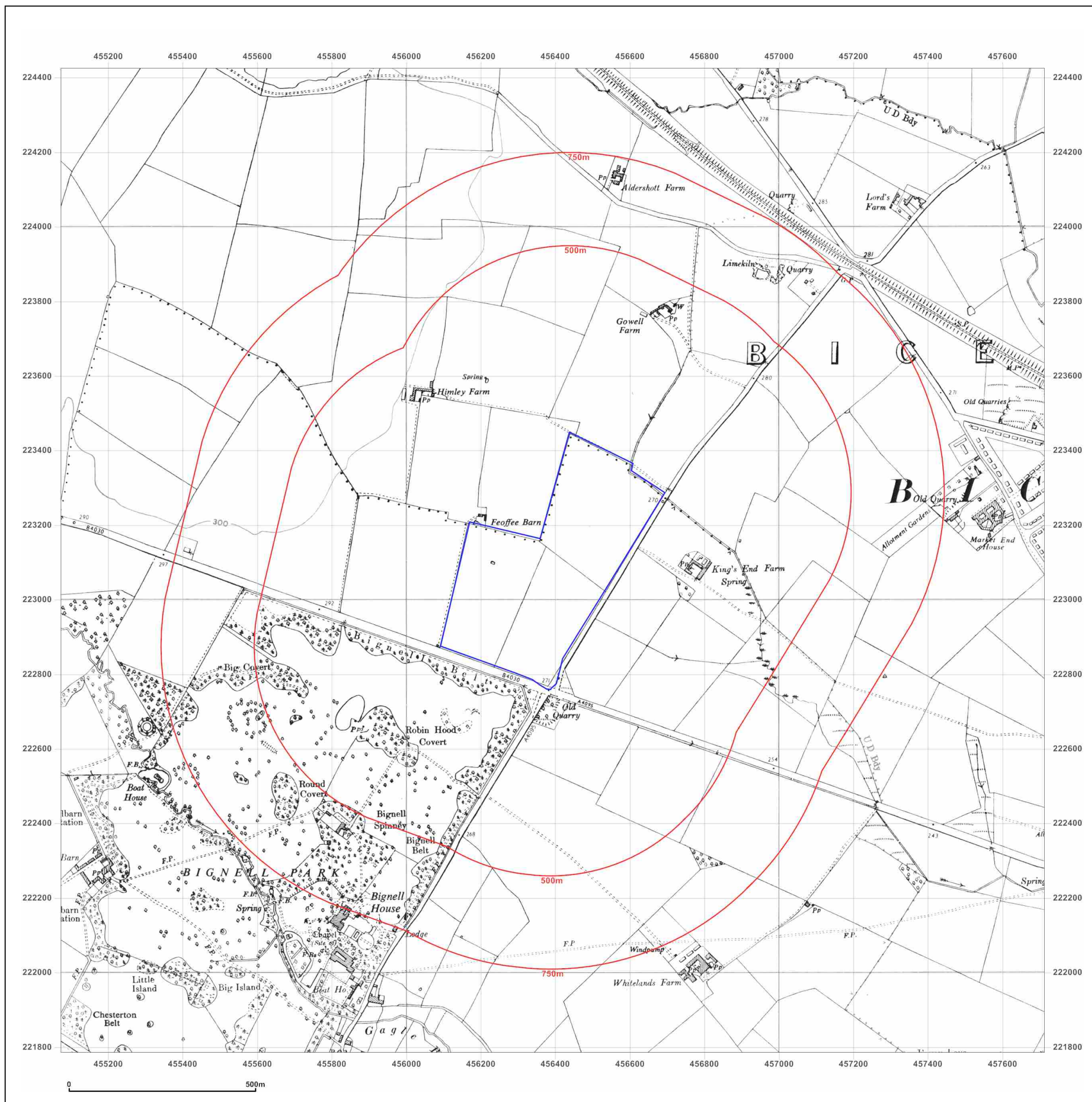


Supplied by:  
[www.emapsite.com](http://www.emapsite.com)  
[sales@emapsite.com](mailto:sales@emapsite.com)

© Crown copyright and database rights 2018 Ordnance Survey 100035207

Production date: 04 July 2018

Map legend available at:  
[www.groundsure.com/sites/default/files/groundsure\\_legend.pdf](http://www.groundsure.com/sites/default/files/groundsure_legend.pdf)



**Site Details:**

Howes Lane, Bicester

**Client Ref:** EMS\_487660\_655201  
**Report Ref:** EMS-487660\_655201  
**Grid Ref:** 456392, 223105

**Map Name:** Provisional

**Map date:** 1970

**Scale:** 1:10,560

**Printed at:** 1:10,560



Surveyed 1968  
 Revised 1970  
 Edition N/A  
 Copyright N/A  
 Levelled N/A



Produced by  
 Groundsure Insights  
[www.groundsure.com](http://www.groundsure.com)

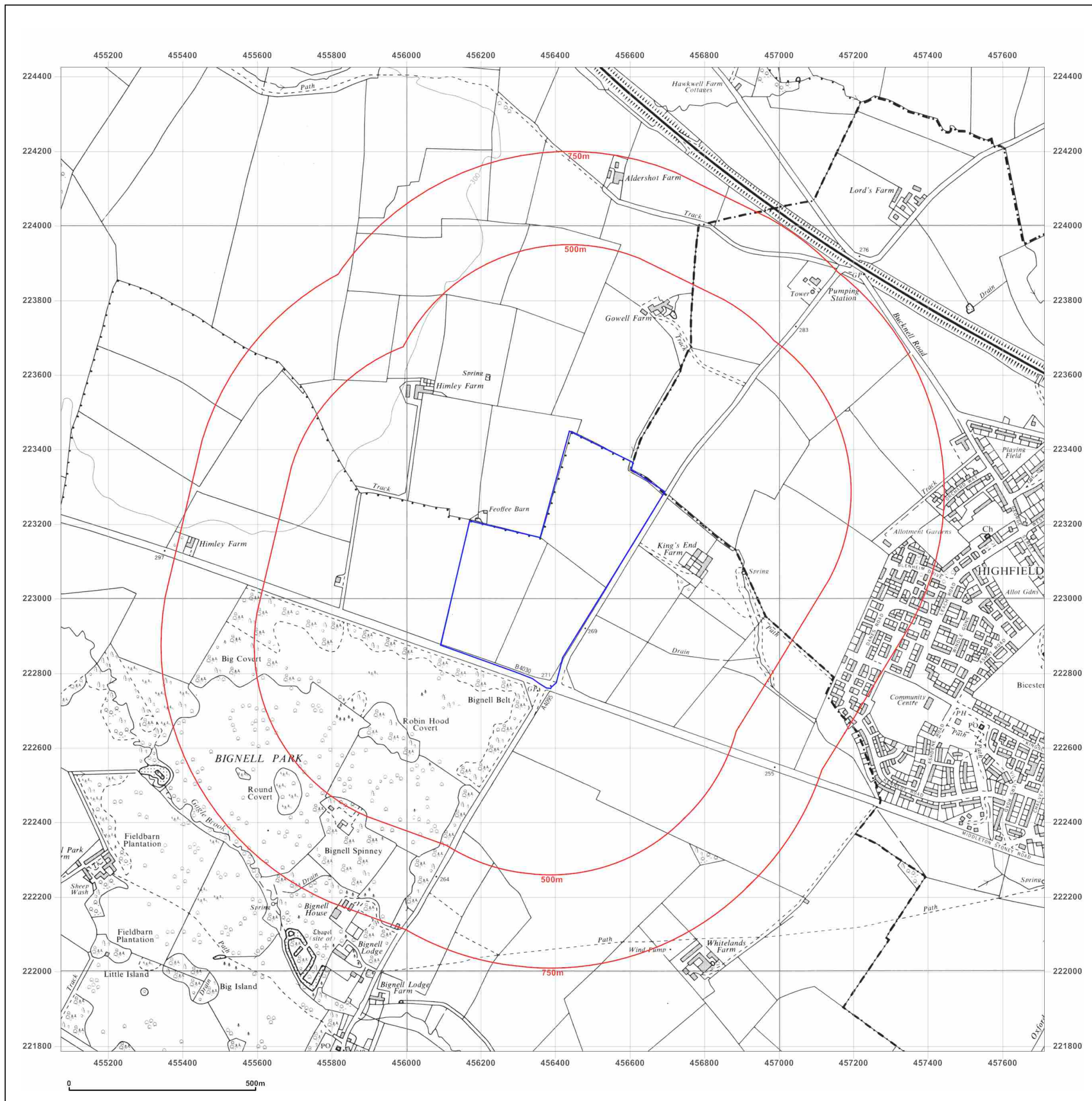


Supplied by:  
[www.emapsite.com](http://www.emapsite.com)  
[sales@emapsite.com](mailto:sales@emapsite.com)

© Crown copyright and database rights 2018 Ordnance Survey 100035207

Production date: 04 July 2018

Map legend available at:  
[www.groundsure.com/sites/default/files/groundsure\\_legend.pdf](http://www.groundsure.com/sites/default/files/groundsure_legend.pdf)



**Site Details:**

Howes Lane, Bicester

**Client Ref:** EMS\_487660\_655201  
**Report Ref:** EMS-487660\_655201  
**Grid Ref:** 456392, 223105

**Map Name:** National Grid

**Map date:** 1985

**Scale:** 1:10,000

**Printed at:** 1:10,000



Surveyed 1983  
 Revised 1985  
 Edition N/A  
 Copyright N/A  
 Levelled N/A



Produced by  
 Groundsure Insights  
[www.groundsure.com](http://www.groundsure.com)

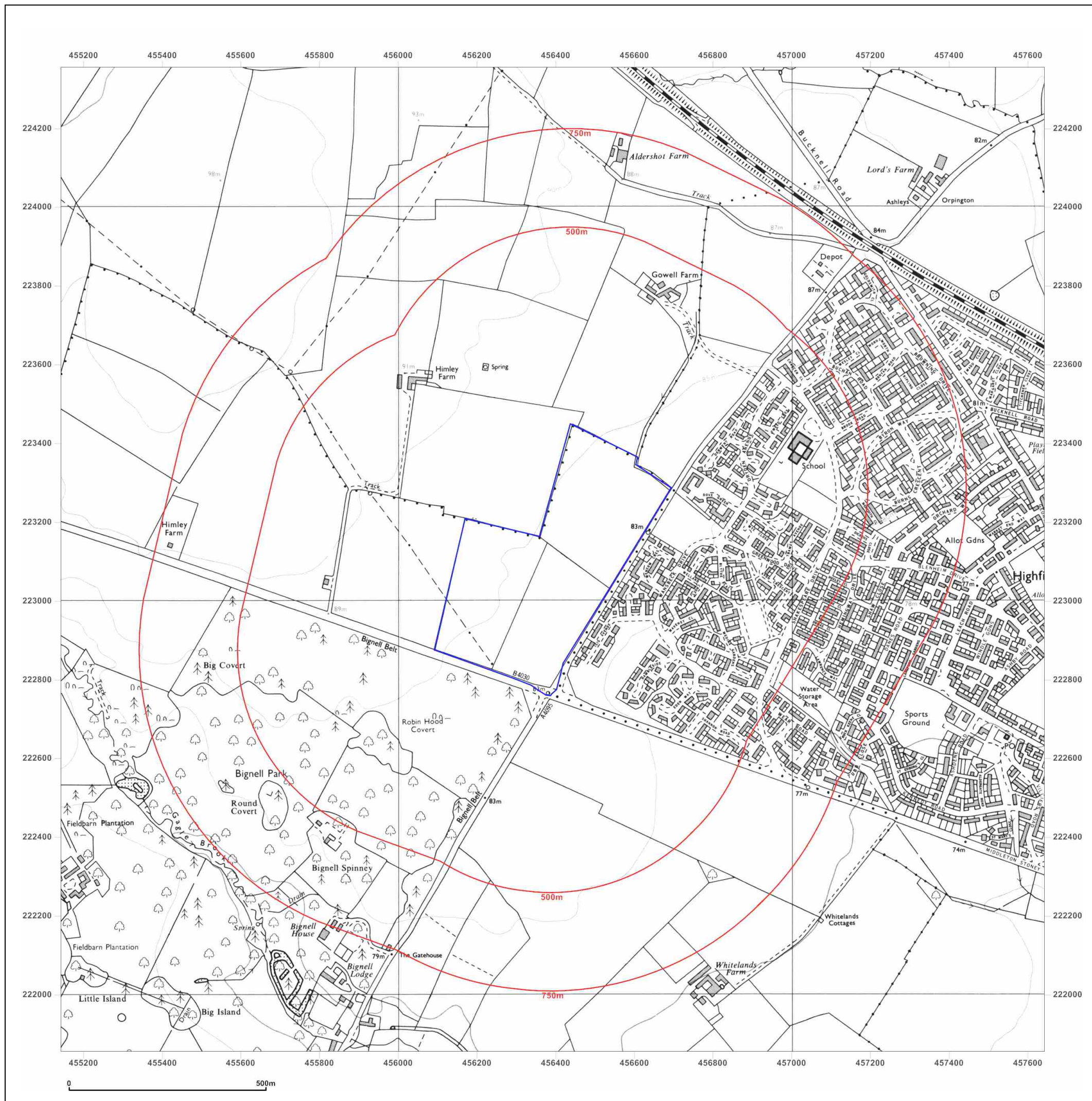


Supplied by:  
[www.emapsite.com](http://www.emapsite.com)  
[sales@emapsite.com](mailto:sales@emapsite.com)

© Crown copyright and database rights 2018 Ordnance Survey 100035207

Production date: 04 July 2018

Map legend available at:  
[www.groundsure.com/sites/default/files/groundsure\\_legend.pdf](http://www.groundsure.com/sites/default/files/groundsure_legend.pdf)



**Site Details:**

Howes Lane, Bicester

**Client Ref:** EMS\_487660\_655201  
**Report Ref:** EMS-487660\_655201  
**Grid Ref:** 456392, 223105

**Map Name:** National Grid

**Map date:** 1995

**Scale:** 1:10,000

**Printed at:** 1:10,000



Surveyed 1983  
 Revised 1995  
 Edition N/A  
 Copyright N/A  
 Levelled N/A



Produced by  
 Groundsure Insights  
[www.groundsure.com](http://www.groundsure.com)

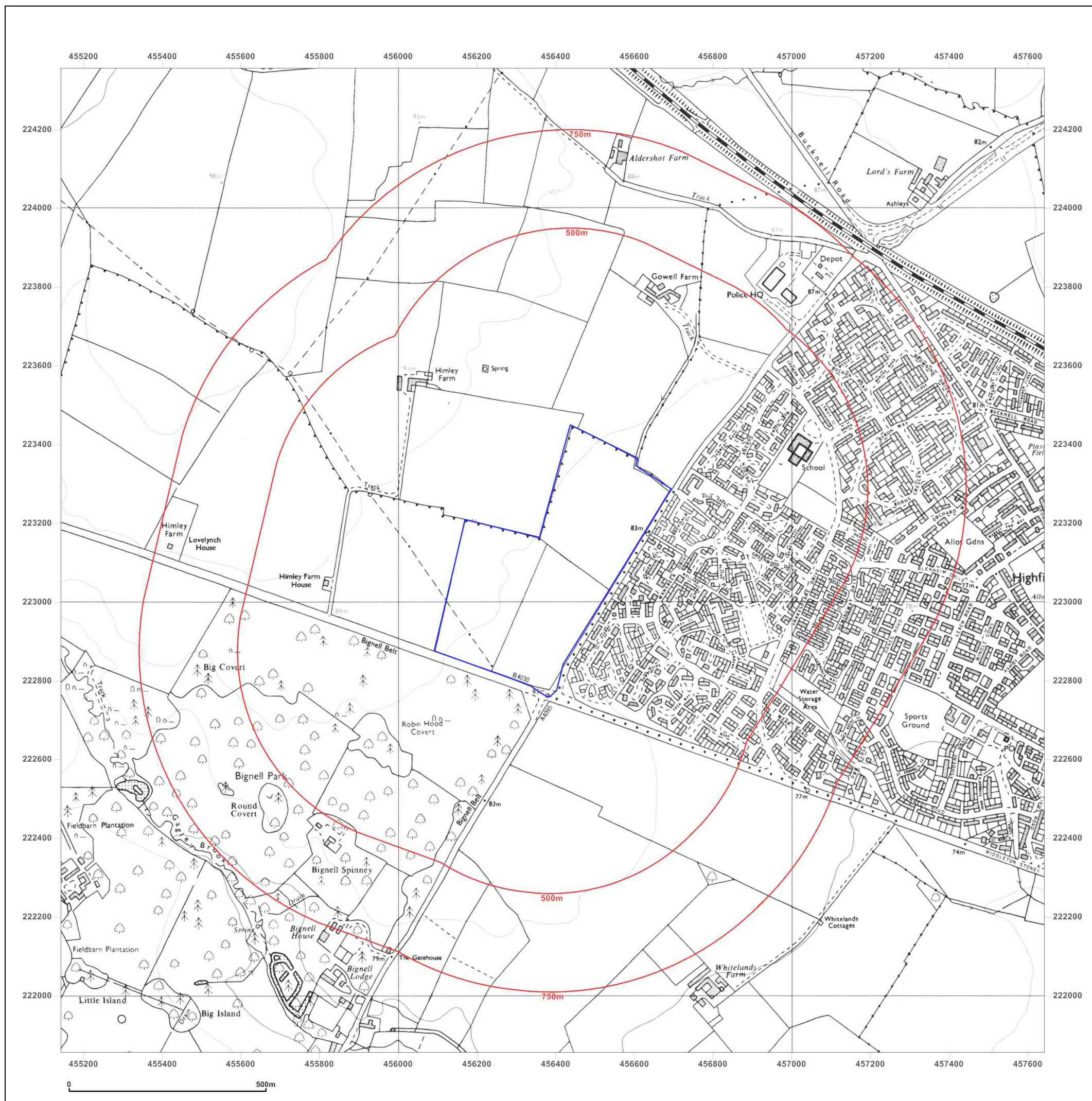


Supplied by:  
[www.emapsite.com](http://www.emapsite.com)  
[sales@emapsite.com](mailto:sales@emapsite.com)

© Crown copyright and database rights 2018 Ordnance Survey 100035207

Production date: 04 July 2018

Map legend available at:  
[www.groundsure.com/sites/default/files/groundsure\\_legend.pdf](http://www.groundsure.com/sites/default/files/groundsure_legend.pdf)



**Site Details:**

Howes Lane, Bicester

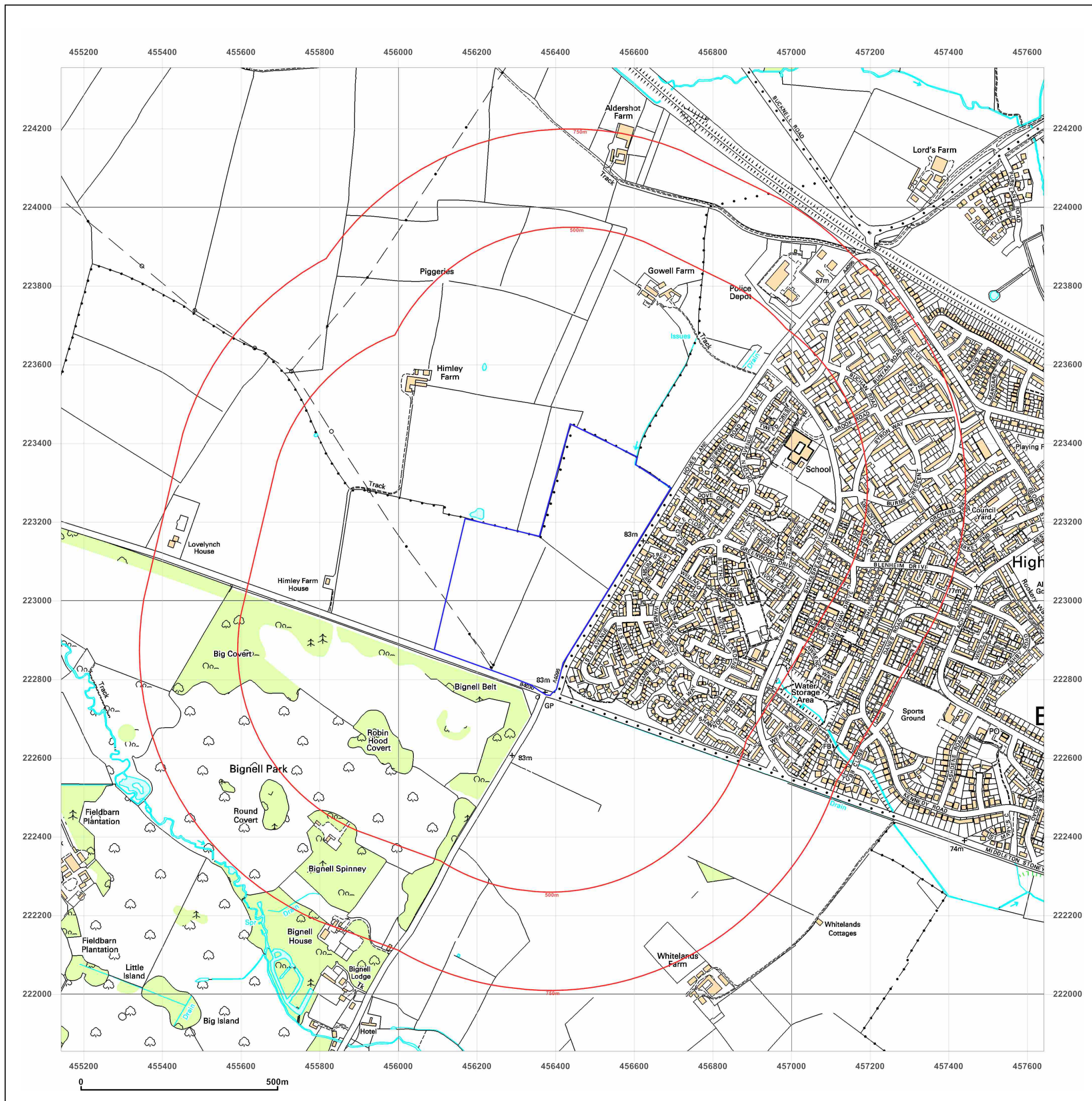

**Client Ref:** EMS\_487660\_655201  
**Report Ref:** EMS-487660\_655201  
**Grid Ref:** 456392, 223105

**Map Name:** 1:10,000 Raster

**Map date:** 2002

**Scale:** 1:10,000

**Printed at:** 1:10,000



Produced by  
Groundsure Insights  
[www.groundsure.com](http://www.groundsure.com)



Supplied by:  
[www.emapsite.com](http://www.emapsite.com)  
sales@emapsite.com

© Crown copyright and database rights 2018 Ordnance Survey 100035207

Production date: 04 July 2018

Map legend available at:  
[www.groundsure.com/sites/default/files/groundsure\\_legend.pdf](http://www.groundsure.com/sites/default/files/groundsure_legend.pdf)

**Site Details:**

Howes Lane, Bicester

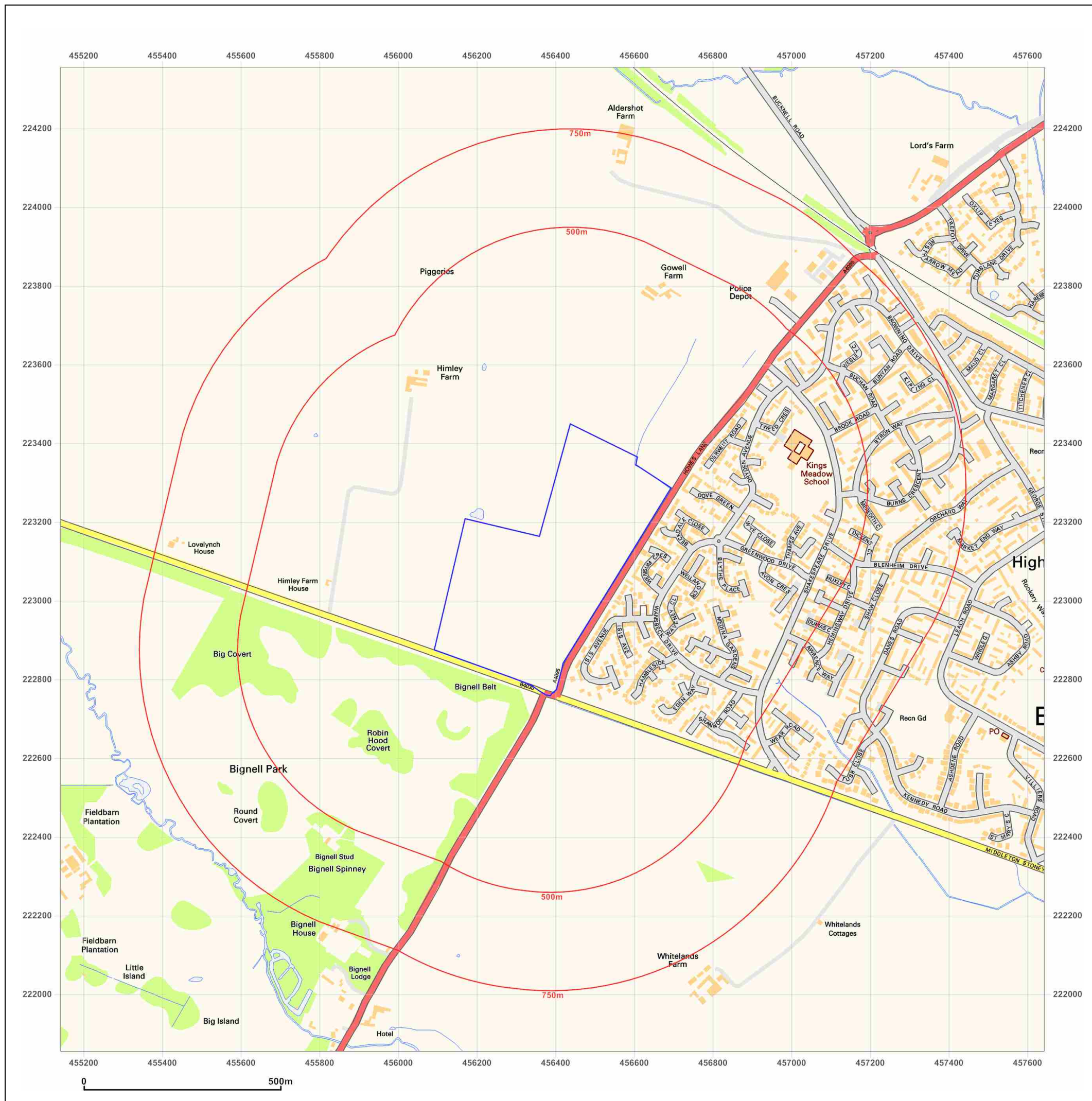

**Client Ref:** EMS\_487660\_655201  
**Report Ref:** EMS-487660\_655201  
**Grid Ref:** 456392, 223105

**Map Name:** National Grid

**Map date:** 2010

**Scale:** 1:10,000

**Printed at:** 1:10,000



Produced by  
Groundsure Insights  
[www.groundsure.com](http://www.groundsure.com)



Supplied by:  
[www.emapsite.com](http://www.emapsite.com)  
sales@emapsite.com

© Crown copyright and database rights 2018 Ordnance Survey 100035207

Production date: 04 July 2018

Map legend available at:  
[www.groundsure.com/sites/default/files/groundsure\\_legend.pdf](http://www.groundsure.com/sites/default/files/groundsure_legend.pdf)

**Site Details:**

Howes Lane, Bicester

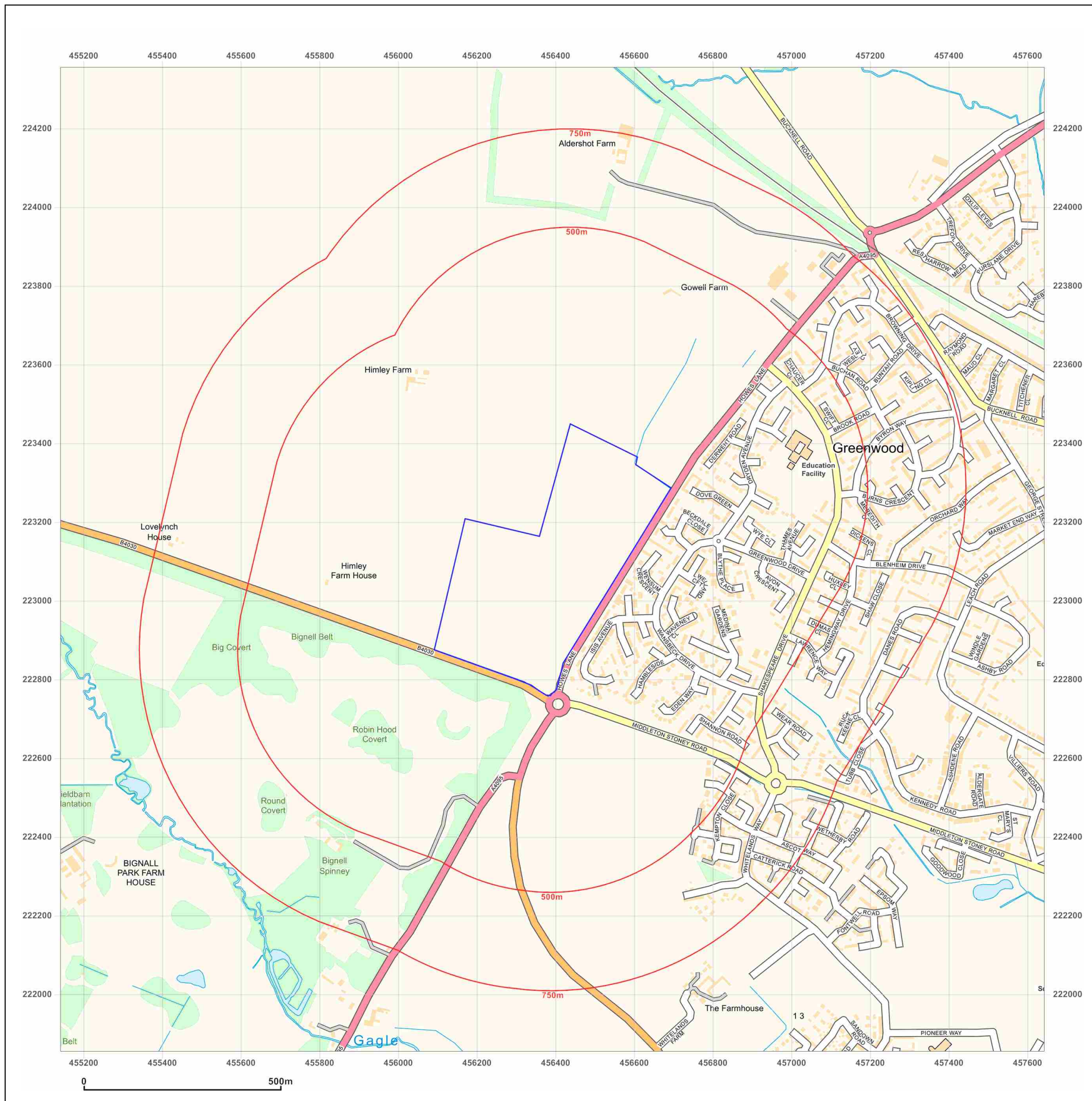

**Client Ref:** EMS\_487660\_655201  
**Report Ref:** EMS-487660\_655201  
**Grid Ref:** 456392, 223105

**Map Name:** National Grid

**Map date:** 2014

**Scale:** 1:10,000

**Printed at:** 1:10,000



Produced by  
Groundsure Insights  
[www.groundsure.com](http://www.groundsure.com)



Supplied by:  
[www.emapsite.com](http://www.emapsite.com)  
sales@emapsite.com

© Crown copyright and database rights 2018 Ordnance Survey 100035207

Production date: 04 July 2018

Map legend available at:  
[www.groundsure.com/sites/default/files/groundsure\\_legend.pdf](http://www.groundsure.com/sites/default/files/groundsure_legend.pdf)



# County Series 1:2,500 scale

# National Grid 1:2,500 / 1:1,250 scale



# Historical Map Pack Legend

### GENERAL FEATURES

Wood	Marsh	Reeds
Fir	Mixed Wood	Brush Wood
Osiers	Orchard	Bush
Rough Pasture	Furze	Ford
Stepping Stones	Ferry	Stepping Masonry
Flat Rock	Lock	Waterfall
Shingle	Gravel Pit	Quarry
Sand Pit	Refuse Heap	Clay Pit

Trigonometrical Station	SL Sluice
507 Altitude at Trigonometrical Station	Tz Trough
B.M. 325-9 Bench Mark	Sp Spring
342 Surface Level	WF Well
Permanent Traverse Station	MR Mooring Ring
Antiquities (site of)	MP Mooring Post
Arrow denotes flow of water	BS Boundary Stone
	BP Boundary Post

### ROADS

Road over single stream	Road crossing railway
Road over River or Canal	

### RAILWAYS

Railway crossing River or Canal	Railway crossing Road
Level Crossing	Embankment
Cutting	

### ABBREVIATIONS

Trigonometrical Station	SL Sluice
507 Altitude at Trigonometrical Station	Tz Trough
B.M. 325-9 Bench Mark	Sp Spring
342 Surface Level	WF Well
Permanent Traverse Station	MR Mooring Ring
Antiquities (site of)	MP Mooring Post
Arrow denotes flow of water	BS Boundary Stone
	BP Boundary Post

### GENERAL FEATURES

Non-coniferous Trees	Slopes	Antiquity (site of)
Coniferous Trees	Cliff	Culvert
Surveyed Trees	Cave Entrance	Direction of water flow
Orchard Trees	Rock	Electricity Pylon
Copica, Osier	Boulders	ETL Electricity Transmission Line
Scrub	Sloping Masonry	Triangulation Station
Bracken	Roofed Building	ts Traverse Station (permanent)
Heath	Glasshouse	Bench Mark
Rough Grassland	Archway	Surface Level
Marsh, Saltings	Change of boundary mearing	rp Revision Point (instrumentally fixed)
Reeds	see AREAS notes	Revision Point & Bench Mark coincident

Top	Slopes	Quarry	Refuse Heap	Sloping Masonry
Flat Rock	Sand	Sand Pit	Culvert	Archway
Shingle	Boulders	Gravel Pit	Cliff Face	Glazed Roof Building

### BOUNDARIES

**England & Wales**

- County Boundary (geographical)
- County & Civil Parish Boundary coterminous
- Admin County or County Borough Boundary
- London Borough Boundary
- M B Bdy, U D Bdy, R D Bdy
- County District Boundaries based on civil parish

**England, Wales & Scotland**

- Civil Parish Boundary
- Boro (or Burgh) Const & Ward Bdy
- Co Const Bdy
- Parly & Ward Boundaries based on civil parish
- Boro (or Burgh) Const & Ward Bdy
- Co Const Bdy
- Parly & Ward Boundaries not based on civil parish

**Scotland**

- County Boundary (geographical)
- Co Cnl Bdy
- County Council Boundary
- Co of City Bdy
- County of the City Boundary
- Co of City Bdy
- Burgh Bdy
- Burgh Boundary
- Dist Bdy
- District Council Boundary
- Dist Bdy

\* Not with parish    † Coincident with parish

### ABBREVIATIONS

B.H. Beer House	F Sta Fire Station	M P U Mail Pick-up	S L Signal Light
B.M. Bench Mark	G P Guide Post	M S Mile Stone	Sl Sluice
B.P. Boundary Post	G V C Gaa Valve Compound	N T National Trust	S P Signal Post
B.S. Boundary Stone	H Hydrant or Hydraulic	N T L Normal Tidal Limit	Spr Spring
C Crane	ha Hectares	N T S National Trust for Scotland	S Sta Signal Station
C.H. Club House	L B Letter Box	P Pillar, Pole or Post	T C B Telephone Call Box
Chy Chimney	L B Sta Lifeboat Station	P.C. Public Convenience	T C P Telephone Call Post
Cn Capstan	L C Level Crossing	P C B Police Call Box	Tk Tank or Track
D.Fn Drinking Fountain	L G Loading Gauge	P H Public House	Tr Trough
Dk Dock	L Ho Lighthouse	P O Post Office	ts Traverse Station
E I P Electricity Pillar or Post	L T Wr Lighting Tower	Pump	W Well
E T L Electricity Transmission Line	m Metres	P T P Police Telephone Pillar	W B Weighbridge
F.A. Fire Alarm	M H W Mean High Water	Resr Reservoir	Wd Pp Wind Pump
F.A.P. Fire Alarm Pillar	M H W S Mean High Water Springs	R.H. Road House	Wks Works
F.B. Filter Bed, Foot Bridge	M L W Mean Low Water	rp Revision Point	Wt Pt Water Point
F.B.M. Fundamental Bench Mark	M L W S Mean Low Water Springs	S Stone	Wt T Water Tap
F.S. Flagstaff	M P Mile or Mooring Post	S B Signal Box	

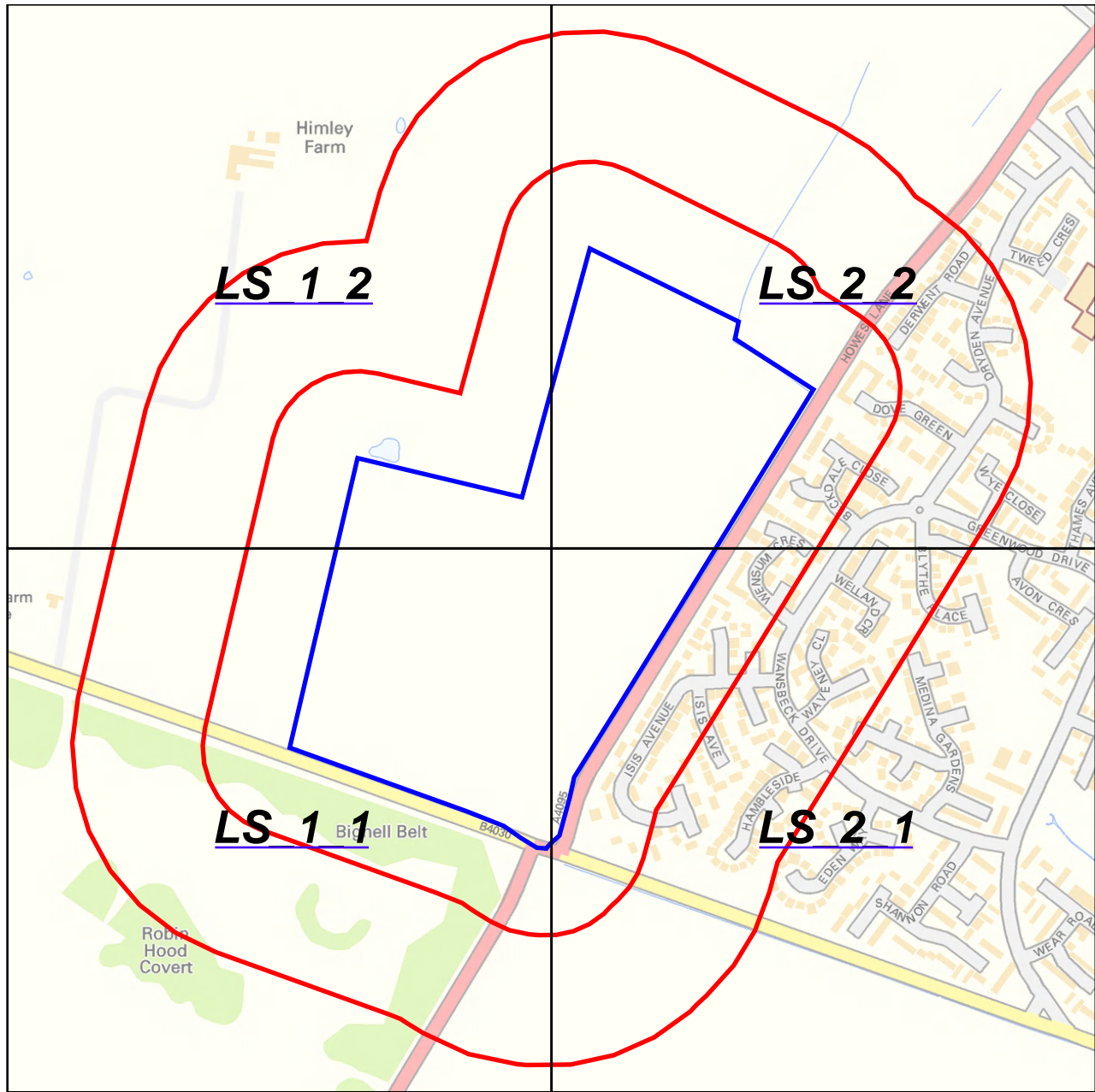
# County Series 1:1,250 scale ~ County Series & National Grid 1:2,500 scale

Information present on these legends is sourced from the same Ordnance Survey mapping as the maps used in this product.

If you have a query regarding any of the maps provided within this map pack, please contact GroundSure's technical helpline. We will endeavour to answer any queries you may have.

Technical Helpline:  
Tel 08444159000

[groundsureinsight@groundsure.com](mailto:groundsureinsight@groundsure.com)  
[www.groundsure.com](http://www.groundsure.com)



1:2500 Scale Grid Index