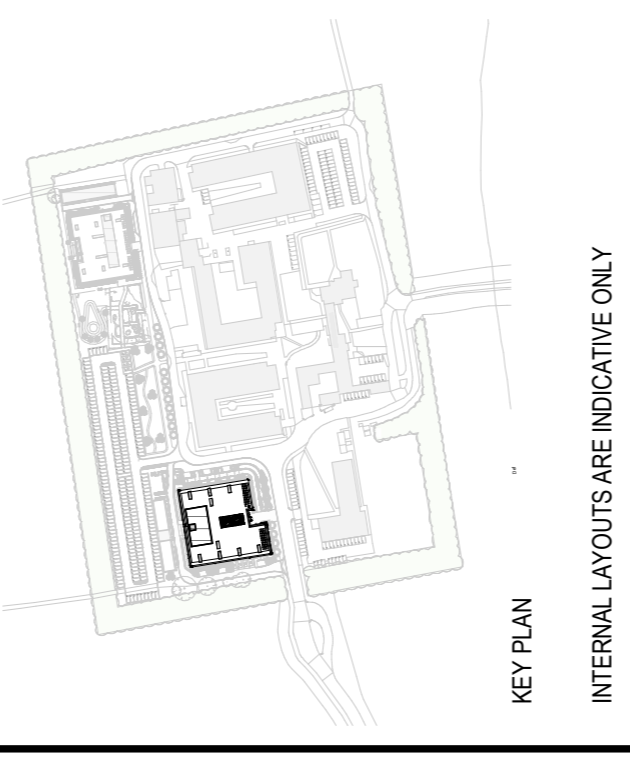


CONSTRUCTION MANAGER: **RAMBOLL**  
STRUCTURAL ENGINEER: **RAMBOLL**  
MEP: **HOARE LEA HL**  
CIVIL ENGINEER: **RAMBOLL**  
LANDSCAPE ARCHITECT: **fifa**

**GENERAL NOTES:**  
1. DRAWINGS HAVE BEEN PREPARED ON AN ORIGINAL SHEET SIZE OF ISO A SERIES, A1 (841 x 594mm).  
2. HORIZONTAL DIMENSIONS SHOWN INDICATE FACE OF CONCRETE, FACE OF SHEATHING, CENTERLINE OF COLUMN GRIDLINE, OR FACE OF FINISH (INTERIOR), UNLESS OTHERWISE NOTED. VERTICAL DIMENSIONS INDICATE TOP OF SLAB, TOP OF SUBFLOOR, UNLESS OTHERWISE NOTED.  
3. THESE DRAWINGS ARE THE EXCLUSIVE PROPERTY OF NBBJ AND HAVE BEEN PREPARED FOR USE IN THE EXECUTION OF THE ENCLOSED PROJECT. USE OR REPRODUCTION FOR ANY OTHER PURPOSE WITHOUT THE WRITTEN PERMISSION OF NBBJ IS PROHIBITED.  
4. COLOUR IS USED TO PROVIDE CLARITY TO DRAWINGS WHEN HELPFUL. DRAWINGS ARE INTENDED TO BE VIEWED ELECTRONICALLY OR TO BE PRINTED IN COLOUR.



DRAWING ISSUE HISTORY:

REV	DATE	DESCRIPTION
P4	2021/09/06	Planning Update
P3	2021/08/25	Planning Issue
P2	2021/08/19	Planning Issue
P1	2021/08/17	Pre-Planning Issue

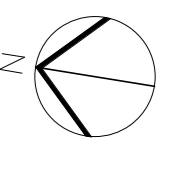
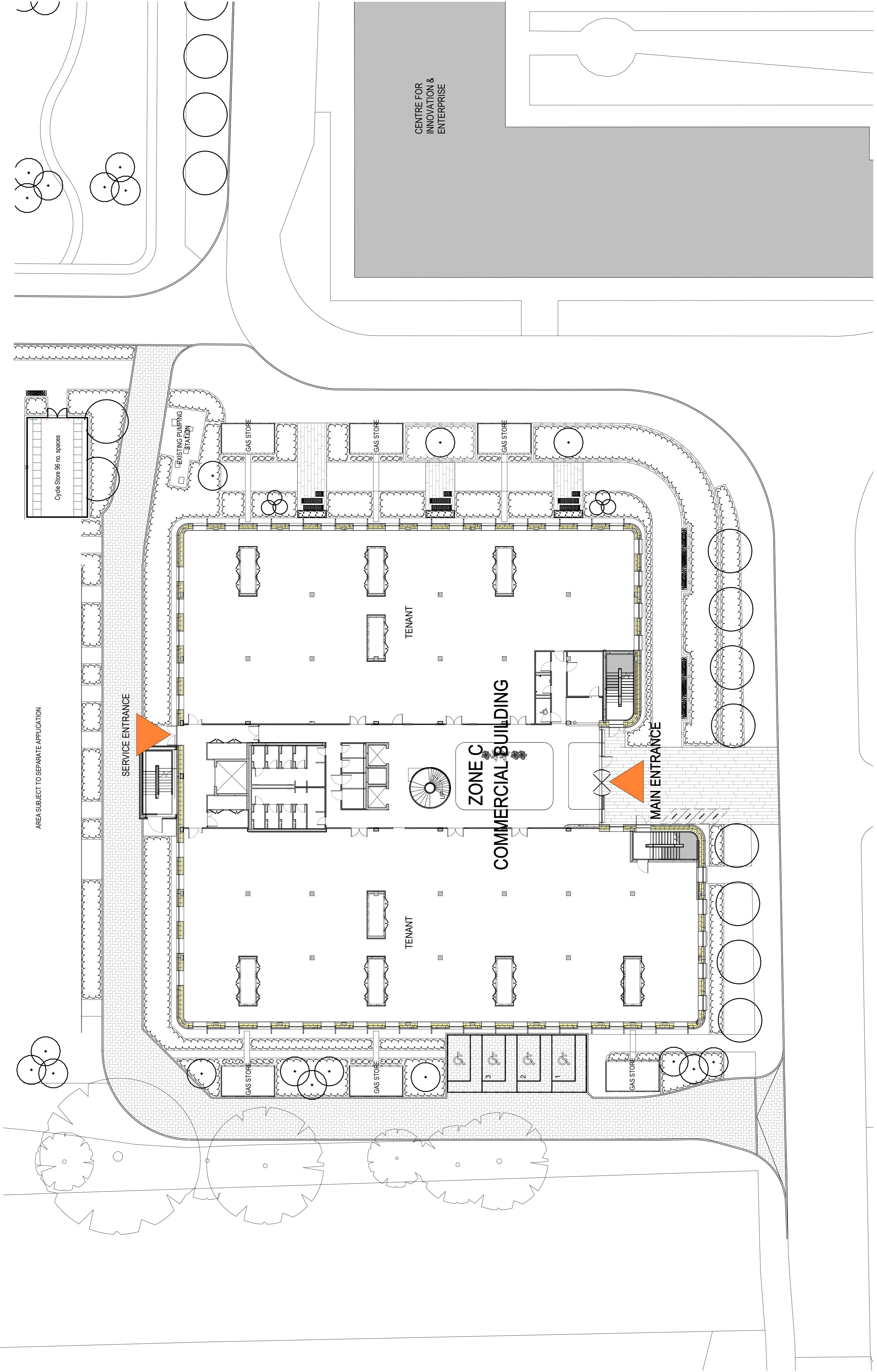
DRAWING SUITABILITY CODE:  
S1 - FOR COORDINATION

PROJECT NAME:  
**BEGBROKE SCIENCE PARK - PLOTS B & C**

PROJECT NUMBER: **102696.00**  
PROJECT STATUS: **RIBA 3**  
AUTHOR: **MT** CHECKED: **AC** APPROVED: **DJ**  
SCALE: **As indicated@A1** ISSUE DATE: **2021/08/06**

DRAWING NAME:  
**PROPOSED SITE PLAN - ZONE C**

DRAWING NUMBER: **BSP-NBBJ-ZZ-XX-DR-A-501011**  
ISSUE: **P4**



SCALE: 1:200

