



APPENDIX C

Historical Maps

Figure	Date
3	1885
4	1923
5	1955
6	1966
7	1978
8	1994



Waterman Environmental
Consulting Engineers and Scientists

CALTHORPE HOUSE 30 HAGLEY ROAD BIRMINGHAM B16 8QY
Telephone 0121 454 5858 Fax 0121 454 6288

Job No :- EN2498

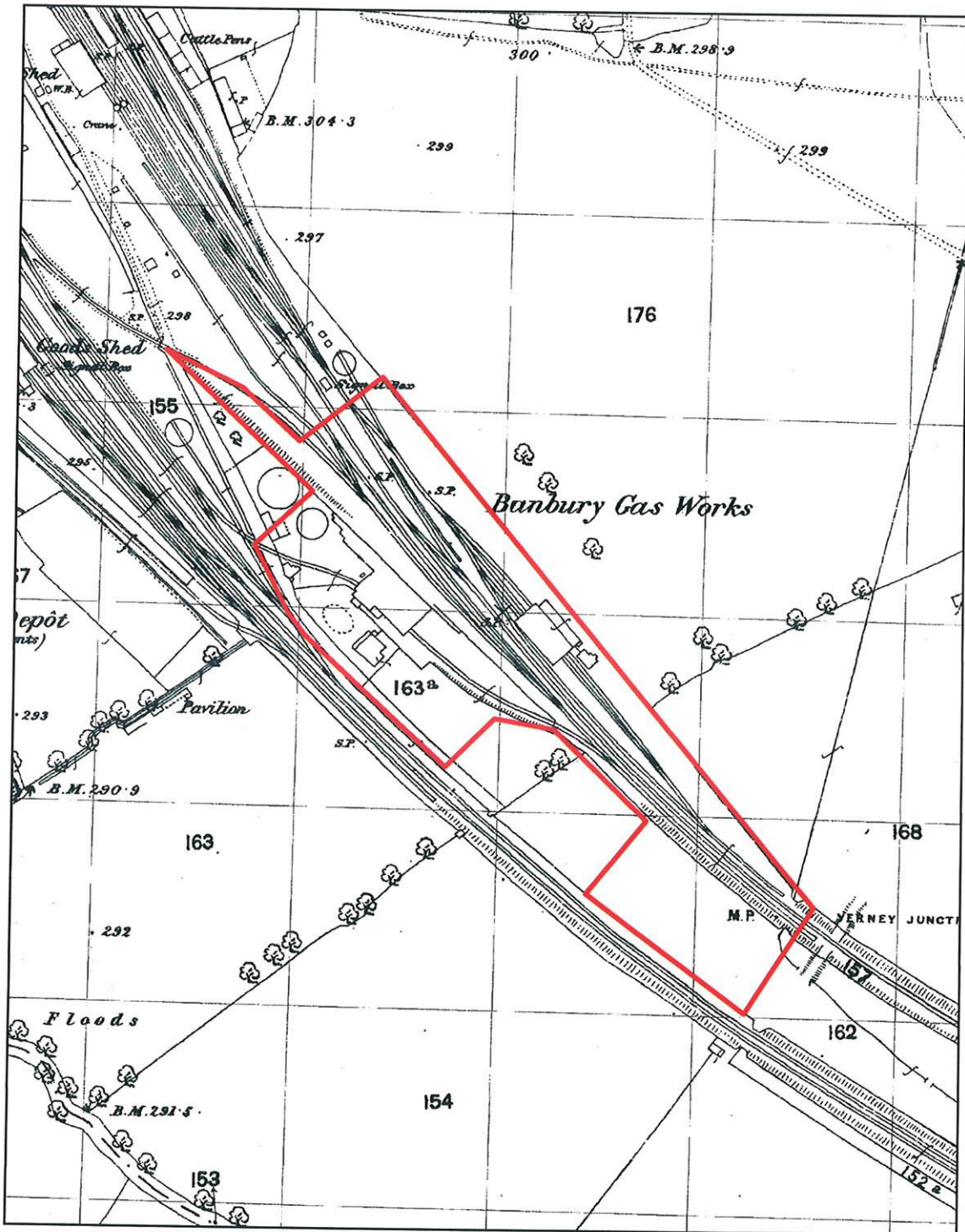
Figure No :- 3

Title :- Banbury Gasworks
Ordnance Survey Map Dated 1885

Date :- October 2001

Scale :- 1:2,500

Drawn by :- A.Byng





Waterman Environmental
Consulting Engineers and Scientists

CALTHORPE HOUSE 30 HAGLEY ROAD BIRMINGHAM B16 8QY
Telephone 0121 454 5858 Fax 0121 454 6288

Job No :- EN2498

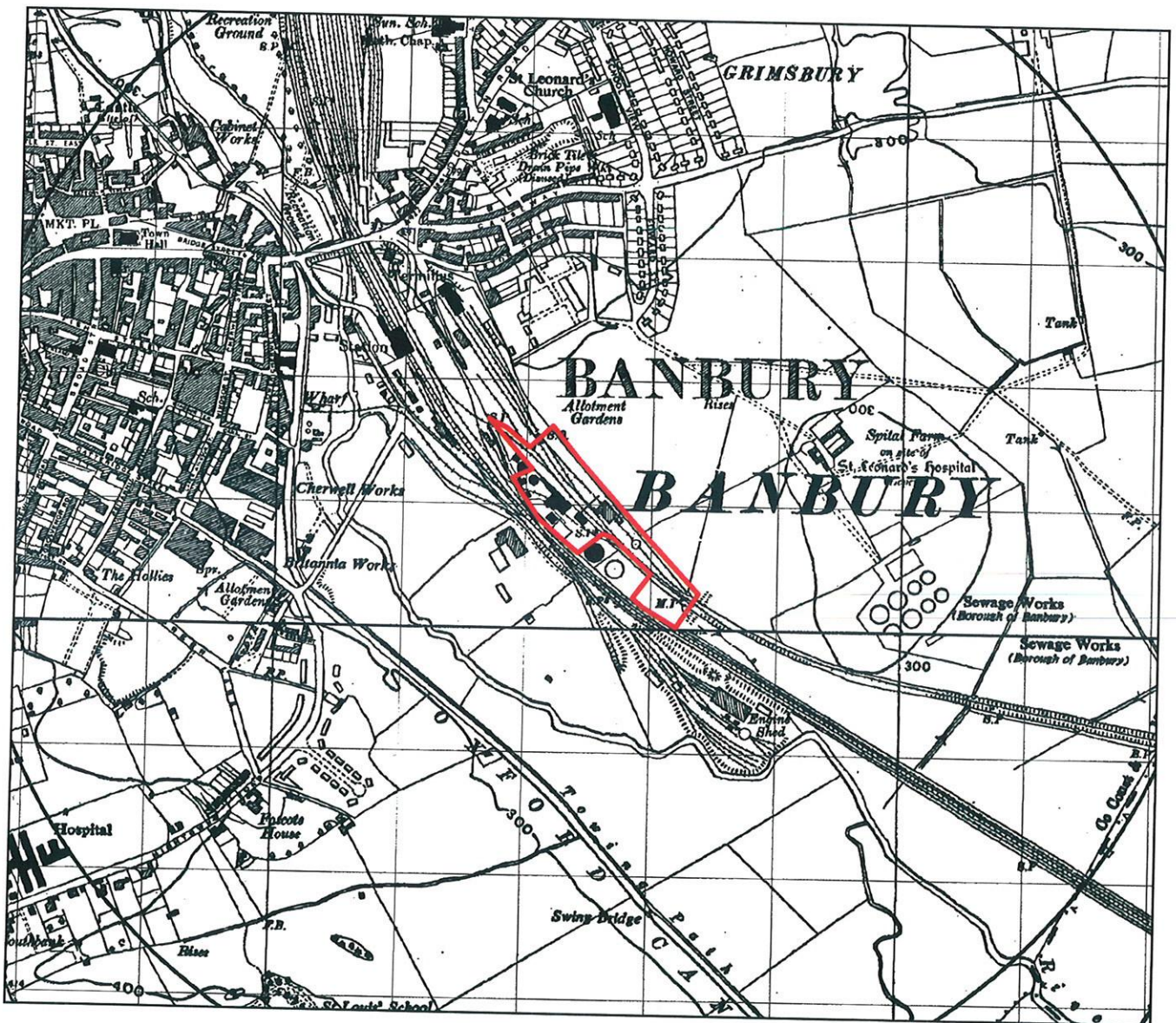
Figure No :- 5

Title :- Banbury Gasworks
Ordnance Survey Map Dated 1955

Date :- October 2001

Scale :- 1:10,000

Drawn by :- A.Byng





Waterman Environmental
Consulting Engineers and Scientists

CALTHORPE HOUSE 30 HAGLEY ROAD BIRMINGHAM B16 8QY
Telephone 0121 454 5858 Fax 0121 454 6288

Job No :- EN2498

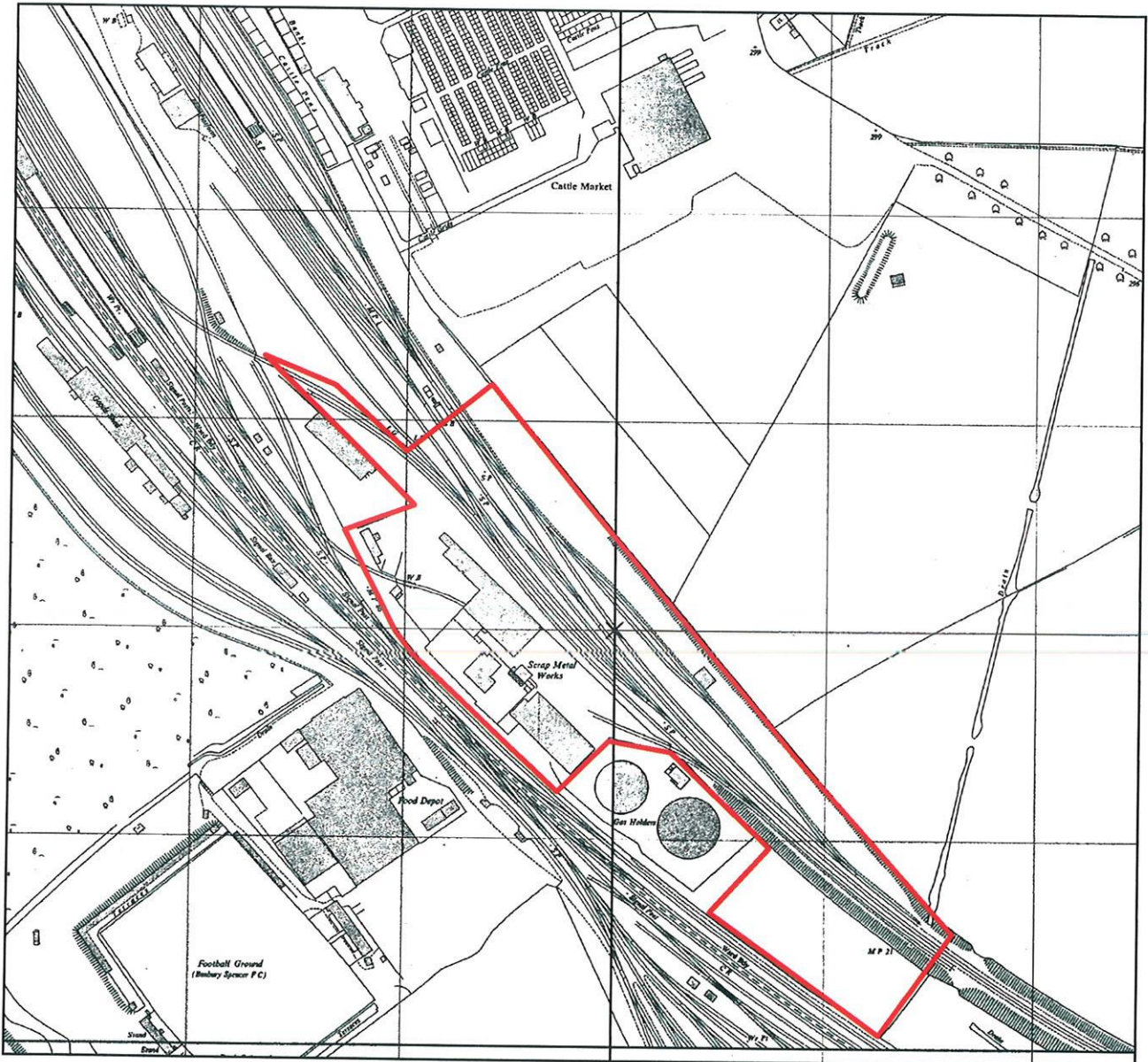
Figure No :- 6

Title :- Banbury Gasworks
Ordnance Survey Map Dated 1966

Date :- October 2001

Scale :- 1:2,500

Drawn by :- A.Byng





Waterman Environmental
Consulting Engineers and Scientists

CALTHORPE HOUSE 30 HAGLEY ROAD BIRMINGHAM B16 8QY
Telephone 0121 454 5858 Fax 0121 454 6288

Job No :- EN2498

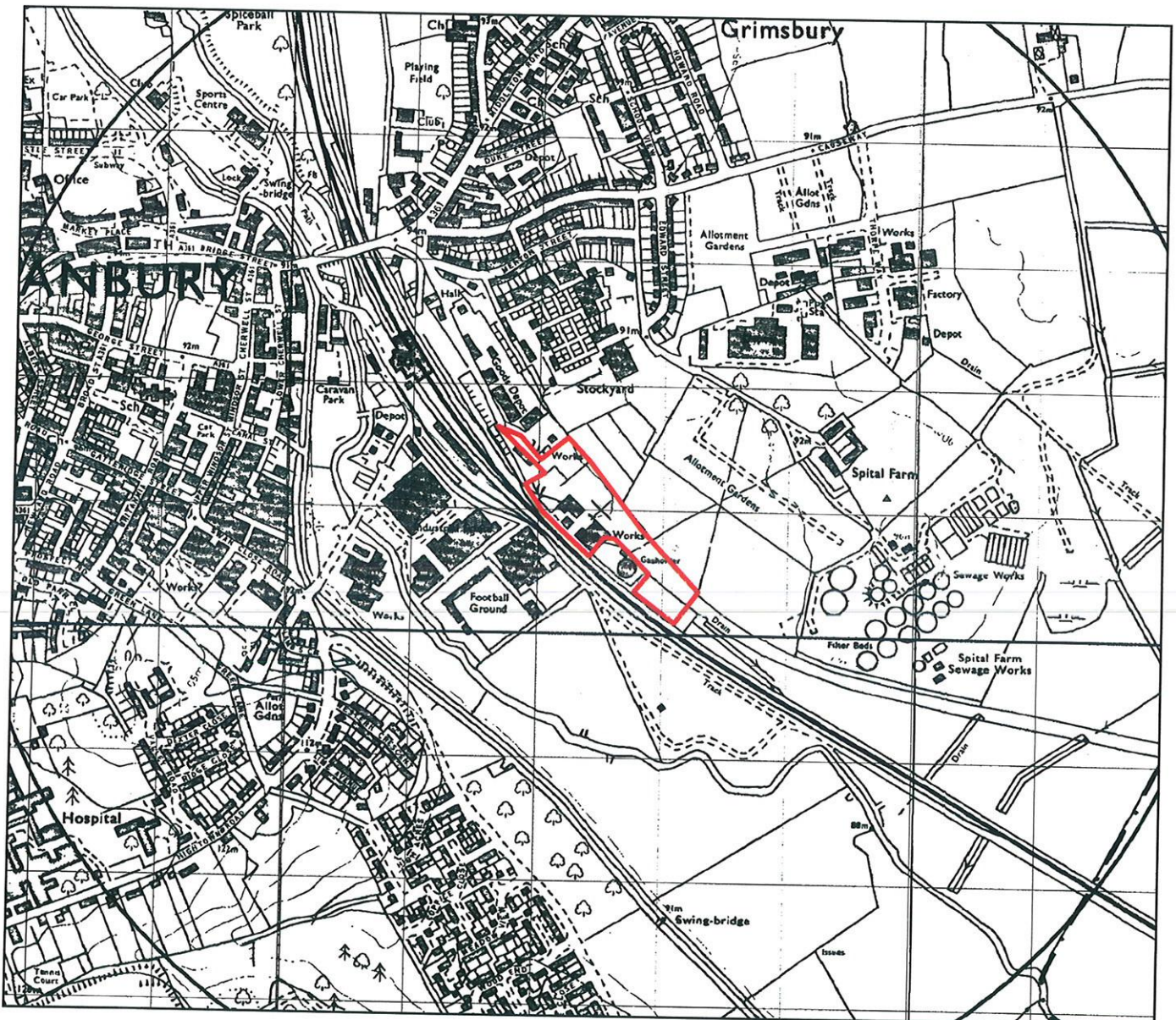
Figure No :- 7

Title :- Banbury Gasworks
Ordnance Survey Map Dated 1978

Date :- October 2001

Scale :- 1:10,000

Drawn by :- A.Byng





Waterman Environmental
Consulting Engineers and Scientists

CALTHORPE HOUSE 30 HAGLEY ROAD BIRMINGHAM B16 8QY
Telephone 0121 454 5858 Fax 0121 454 6288

Job No :- EN2498

Figure No :- 8

Title :- Banbury Gasworks
Ordnance Survey Map Dated 1994

Date :- October 2001

Scale :- 1:10,000

Drawn by :- A.Byng

