

Historical Mapping Legends

Ordnance Survey County Series and Ordnance Survey Plan 1:2,500



Ordnance Survey Plan, Additional SIMs and Supply of Unpublished Survey Information 1:2,500 and 1:1,250



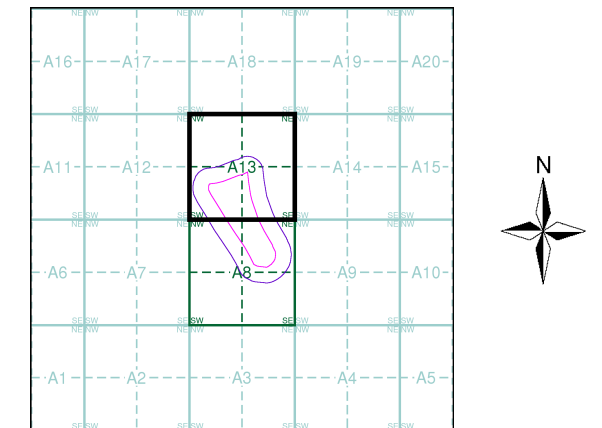
Large-Scale National Grid Data 1:2,500 and 1:1,250



Historical Mapping & Photography included:

Mapping Type	Scale	Date	Pg
Oxfordshire	1:2,500	1882	2
Northamptonshire	1:2,500	1885	3
Northamptonshire	1:2,500	1900	4
Northamptonshire	1:2,500	1922	5
Ordnance Survey Plan	1:2,500	1973	6
Supply of Unpublished Survey Information	1:2,500	1976	7
Additional SIMs	1:2,500	1981 - 1991	8
Additional SIMs	1:2,500	1986	9
Additional SIMs	1:2,500	1992	10
Large-Scale National Grid Data	1:2,500	1993	11
Large-Scale National Grid Data	1:2,500	1996	12
Historical Aerial Photography	1:2,500	1999	13

Historical Map - Segment A13



Order Details

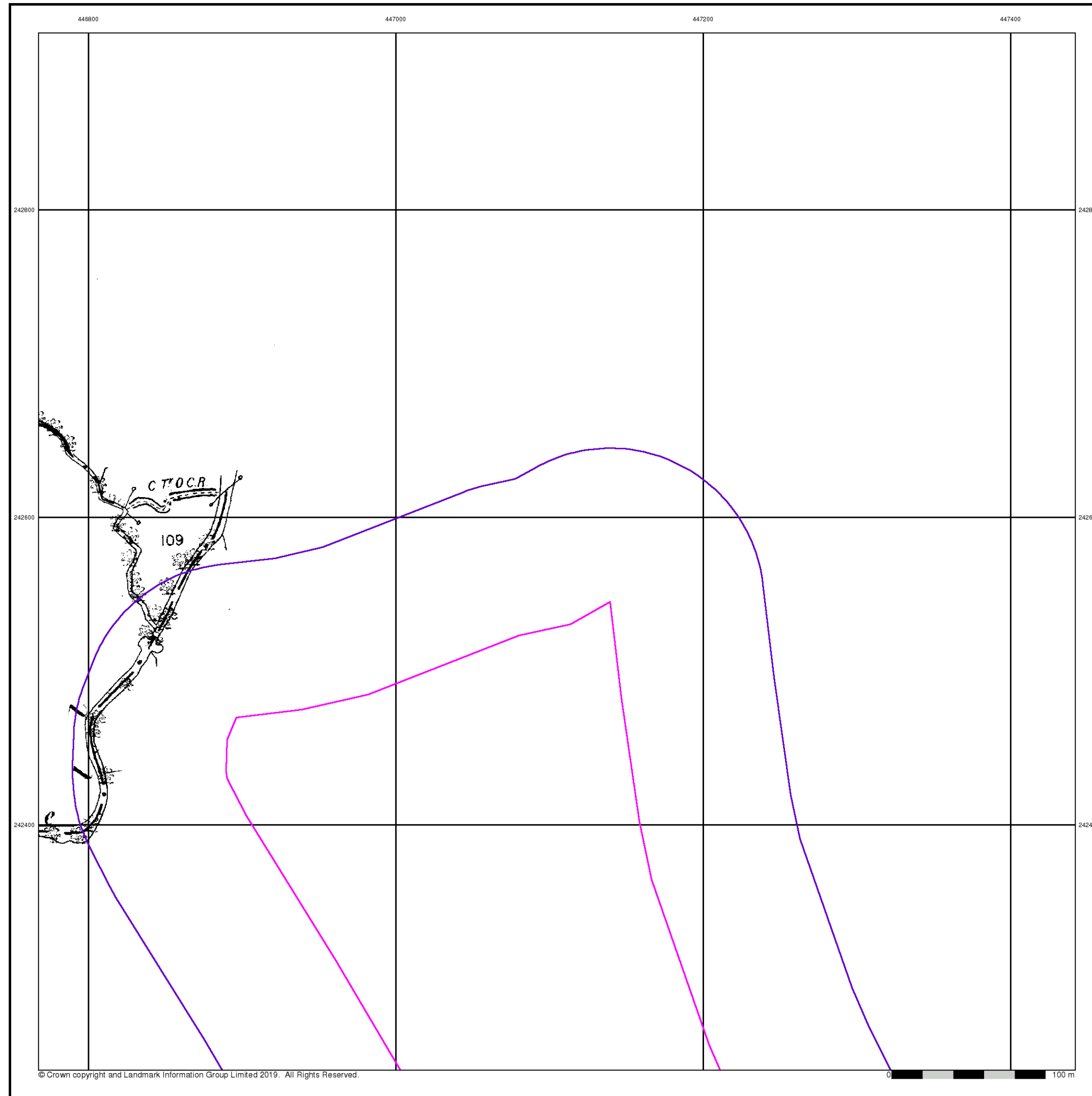
Order Number: 191367753_1_1
Customer Ref: 70077
National Grid Reference: 447120, 242250
Slice: A
Site Area (Ha): 11.57
Search Buffer (m): 100

Site Details

Site at 447110, 242280



Tel: 0844 844 9952
Fax: 0844 844 9951
Web: www.envirocheck.co.uk




Oxfordshire

Published 1882

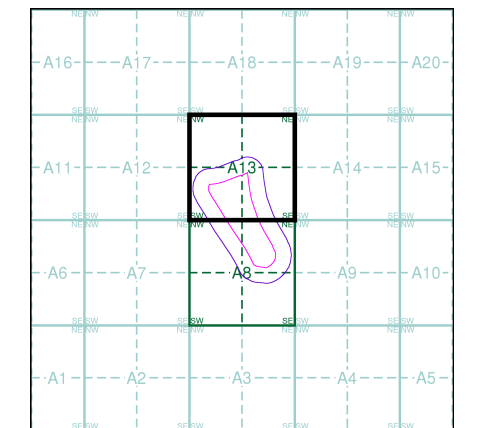
Source map scale - 1:2,500

The historical maps shown were reproduced from maps predominantly held at the scale adopted for England, Wales and Scotland in the 1840's. In 1854 the 1:2,500 scale was adopted for mapping urban areas and by 1896 it covered the whole of what were considered to be the cultivated parts of Great Britain. The published date given below is often some years later than the surveyed date. Before 1938, all OS maps were based on the Cassini Projection, with independent surveys of a single county or group of counties, giving rise to significant inaccuracies in outlying areas.

Map Name(s) and Date(s)



Historical Map - Segment A13



Order Details

Order Number: 191367753_1_1
Customer Ref: 70077
National Grid Reference: 447120, 242250
Slice: A
Site Area (Ha): 11.57
Search Buffer (m): 100

Site Details

Site at 447110, 242280



Tel: 0844 844 9952
Fax: 0844 844 9951
Web: www.envirocheck.co.uk



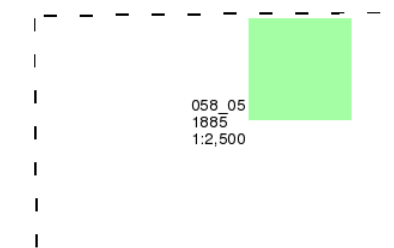
Northamptonshire

Published 1885

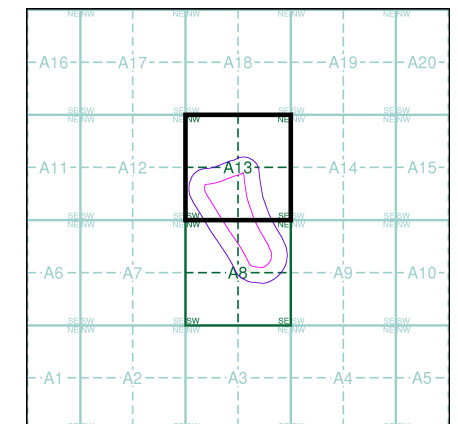
Source map scale - 1:2,500

The historical maps shown were reproduced from maps predominantly held at the scale adopted for England, Wales and Scotland in the 1840's. In 1854 the 1:2,500 scale was adopted for mapping urban areas and by 1896 it covered the whole of what were considered to be the cultivated parts of Great Britain. The published date given below is often some years later than the surveyed date. Before 1938, all OS maps were based on the Cassini Projection, with independent surveys of a single county or group of counties, giving rise to significant inaccuracies in outlying areas.

Map Name(s) and Date(s)



Historical Map - Segment A13



Order Details

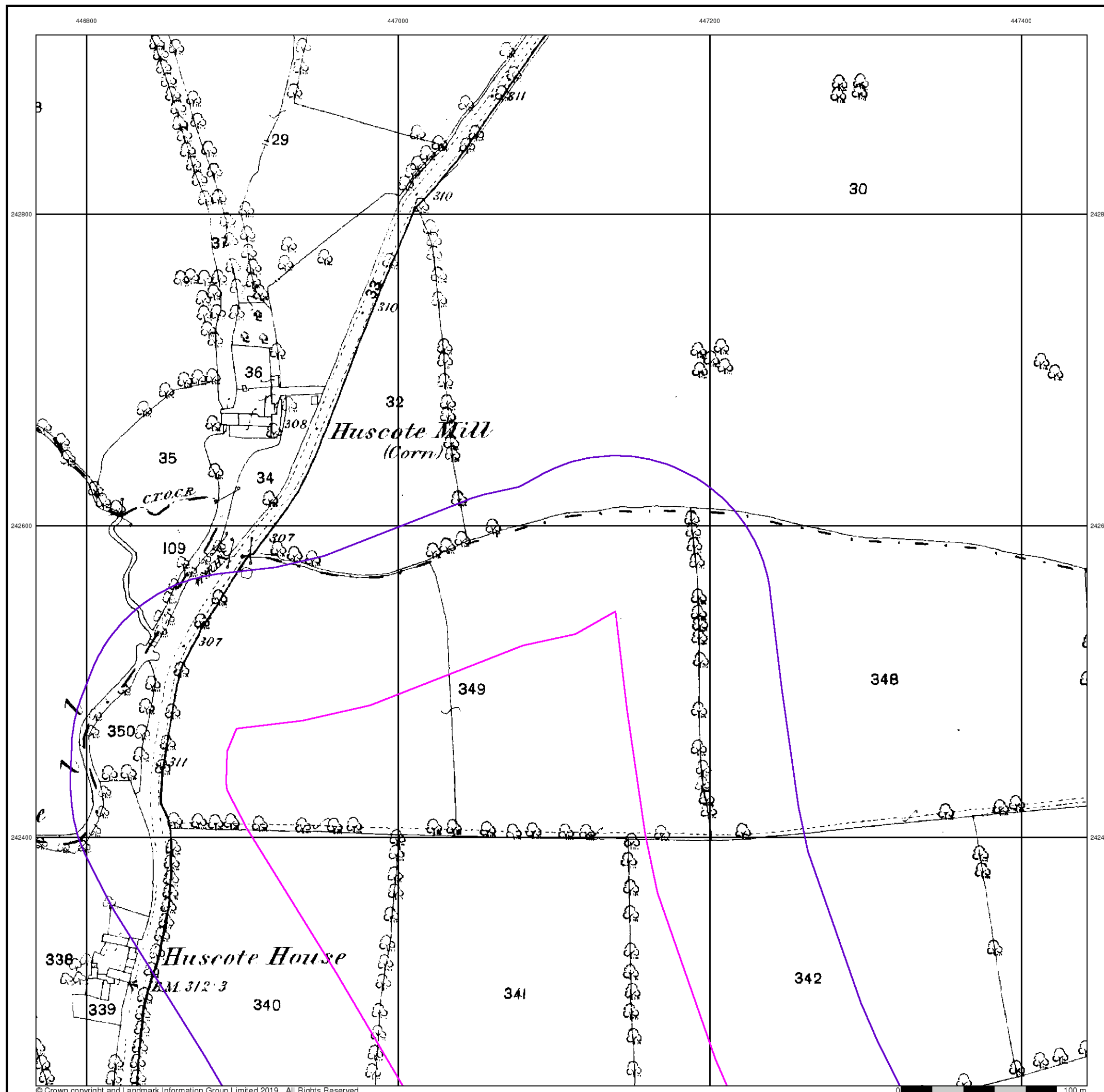
Order Number: 191367753_1_1
Customer Ref: 70077
National Grid Reference: 447120, 242250
Slice: A
Site Area (Ha): 11.57
Search Buffer (m): 100

Site Details

Site at 447110, 242280

Landmark
INFORMATION GROUP

Tel: 0844 844 9952
Fax: 0844 844 9951
Web: www.envirocheck.co.uk





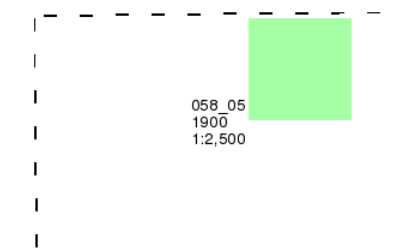
Northamptonshire

Published 1900

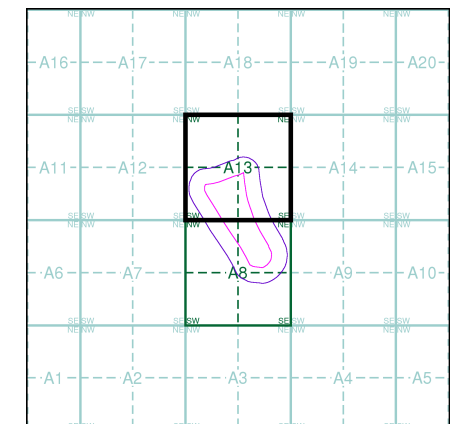
Source map scale - 1:2,500

The historical maps shown were reproduced from maps predominantly held at the scale adopted for England, Wales and Scotland in the 1840's. In 1854 the 1:2,500 scale was adopted for mapping urban areas and by 1896 it covered the whole of what were considered to be the cultivated parts of Great Britain. The published date given below is often some years later than the surveyed date. Before 1938, all OS maps were based on the Cassini Projection, with independent surveys of a single county or group of counties, giving rise to significant inaccuracies in outlying areas.

Map Name(s) and Date(s)



Historical Map - Segment A13



Order Details

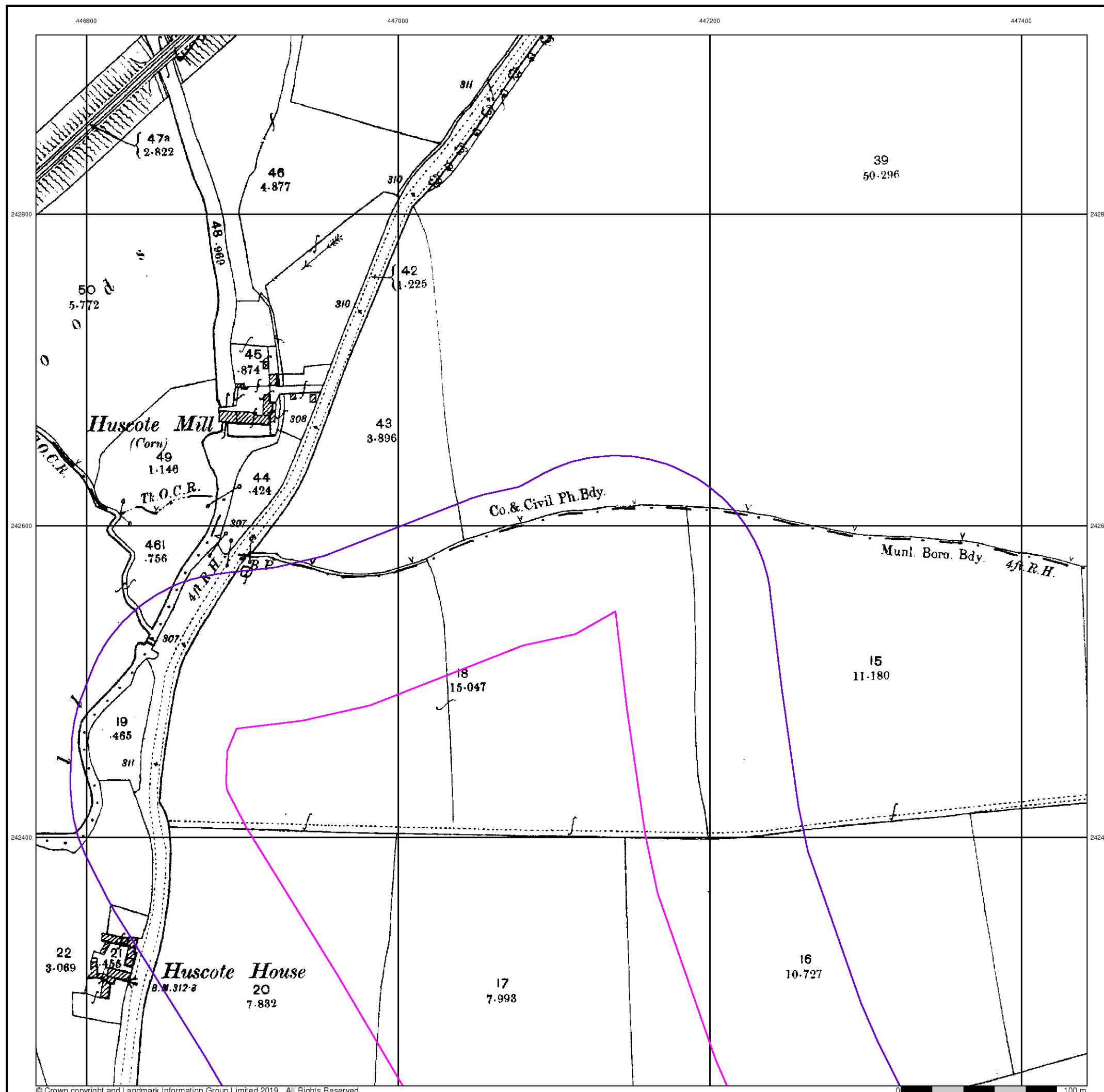
Order Number: 191367753_1_1
Customer Ref: 70077
National Grid Reference: 447120, 242250
Slice: A
Site Area (Ha): 11.57
Search Buffer (m): 100

Site Details

Site at 447110, 242280

Landmark
INFORMATION GROUP

Tel: 0844 844 9952
Fax: 0844 844 9951
Web: www.envirocheck.co.uk





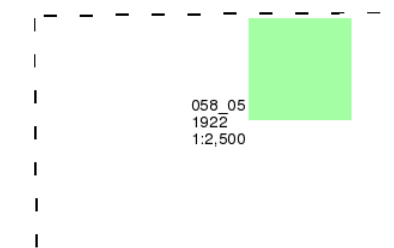
Northamptonshire

Published 1922

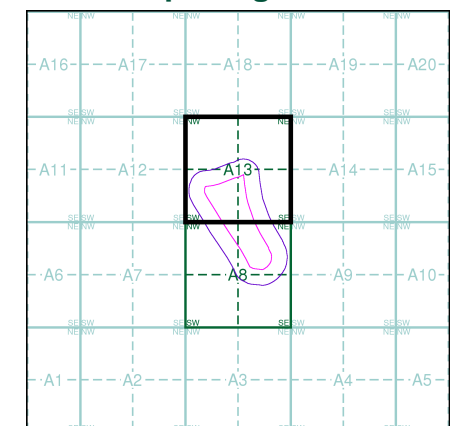
Source map scale - 1:2,500

The historical maps shown were reproduced from maps predominantly held at the scale adopted for England, Wales and Scotland in the 1840's. In 1854 the 1:2,500 scale was adopted for mapping urban areas and by 1896 it covered the whole of what were considered to be the cultivated parts of Great Britain. The published date given below is often some years later than the surveyed date. Before 1938, all OS maps were based on the Cassini Projection, with independent surveys of a single county or group of counties, giving rise to significant inaccuracies in outlying areas.

Map Name(s) and Date(s)



Historical Map - Segment A13



Order Details

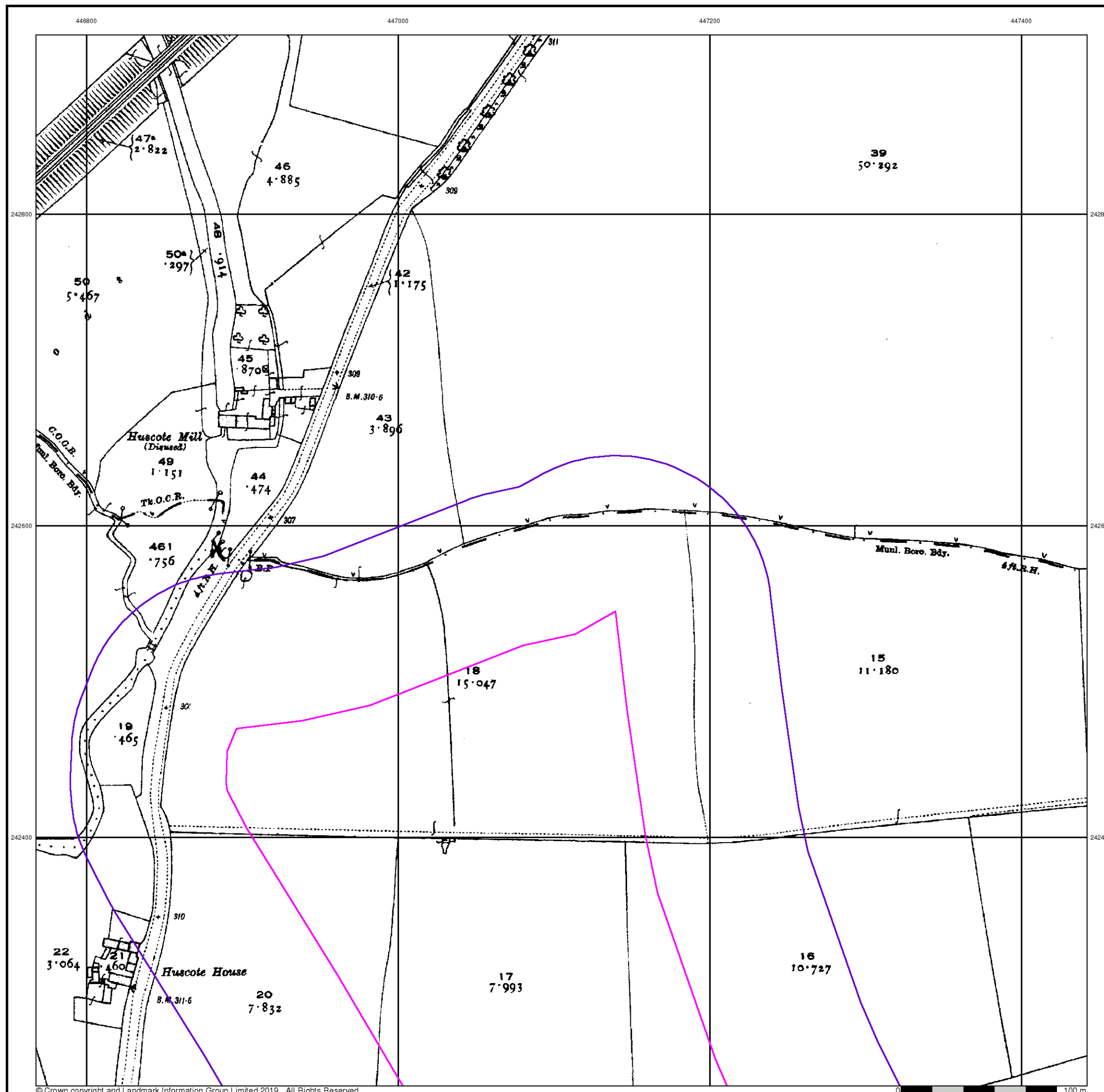
Order Number: 191367753_1_1
Customer Ref: 70077
National Grid Reference: 447120, 242250
Slice: A
Site Area (Ha): 11.57
Search Buffer (m): 100

Site Details

Site at 447110, 242280

Landmark
INFORMATION GROUP

Tel: 0844 844 9952
Fax: 0844 844 9951
Web: www.envirocheck.co.uk





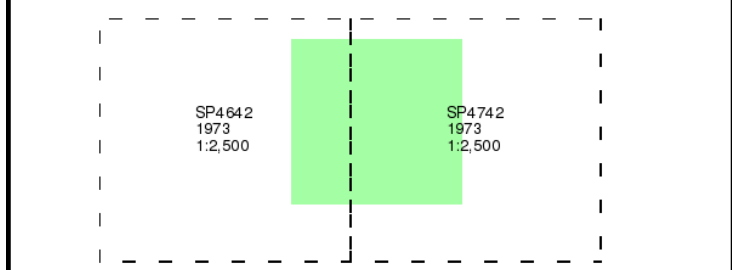
Ordnance Survey Plan

Published 1973

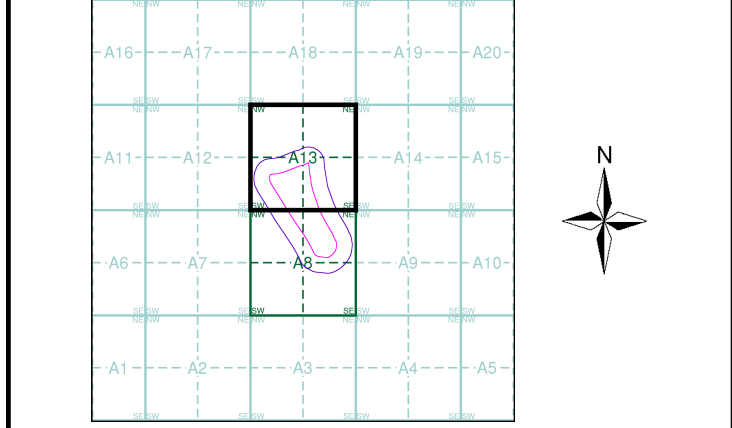
Source map scale - 1:2,500

The historical maps shown were reproduced from maps predominantly held at the scale adopted for England, Wales and Scotland in the 1840's. In 1854 the 1:2,500 scale was adopted for mapping urban areas and by 1896 it covered the whole of what were considered to be the cultivated parts of Great Britain. The published date given below is often some years later than the surveyed date. Before 1938, all OS maps were based on the Cassini Projection, with independent surveys of a single county or group of counties, giving rise to significant inaccuracies in outlying areas.

Map Name(s) and Date(s)



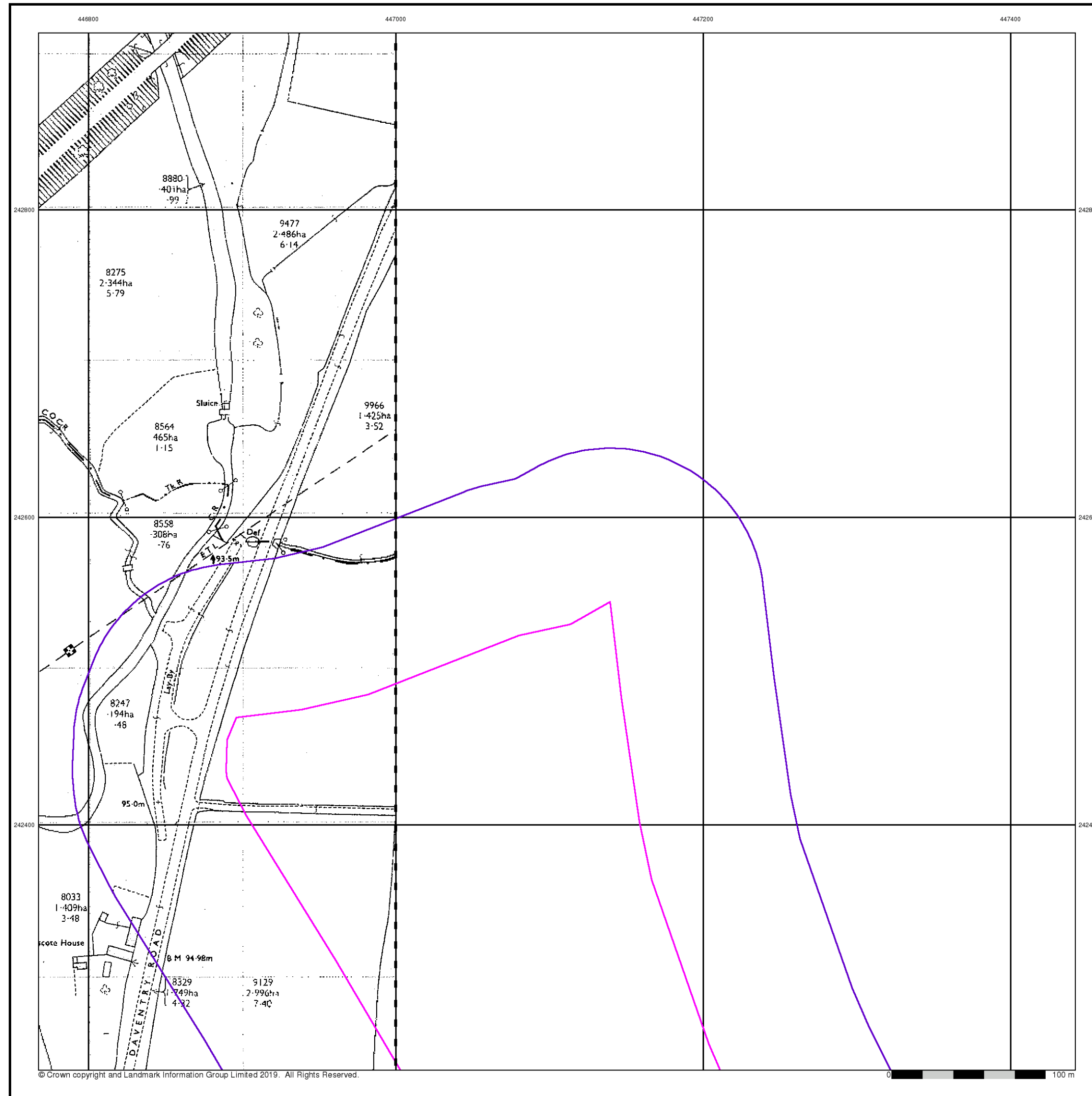
Historical Map - Segment A13



Order Details
Order Number: 191367753_1_1
Customer Ref: 70077
National Grid Reference: 447120, 242250
Slice: A
Site Area (Ha): 11.57
Search Buffer (m): 100

Site Details
Site at 447110, 242280

Landmark
INFORMATION GROUP
Tel: 0844 844 9952
Fax: 0844 844 9951
Web: www.envirocheck.co.uk



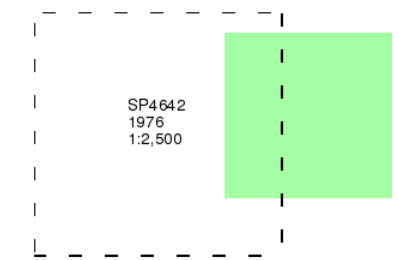
Supply of Unpublished Survey Information

Published 1976

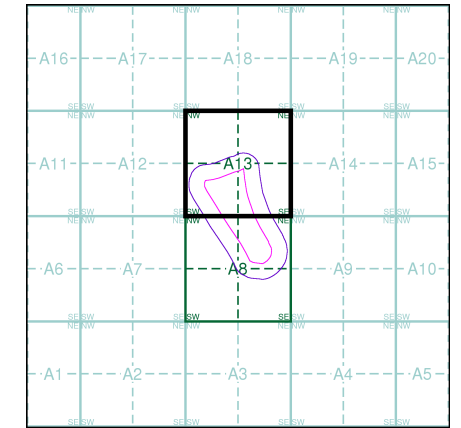
Source map scale - 1:2,500

SUSI maps (Supply of Unpublished Survey Information) were produced between 1972 and 1977, mainly for internal use at Ordnance Survey. These were more of a 'work-in-progress' plan as they showed updates of individual areas on a map. These maps were unpublished, and they do not represent a single moment in time. They were produced at both 1:2,500 and 1:1,250 scales.

Map Name(s) and Date(s)



Historical Map - Segment A13



Order Details

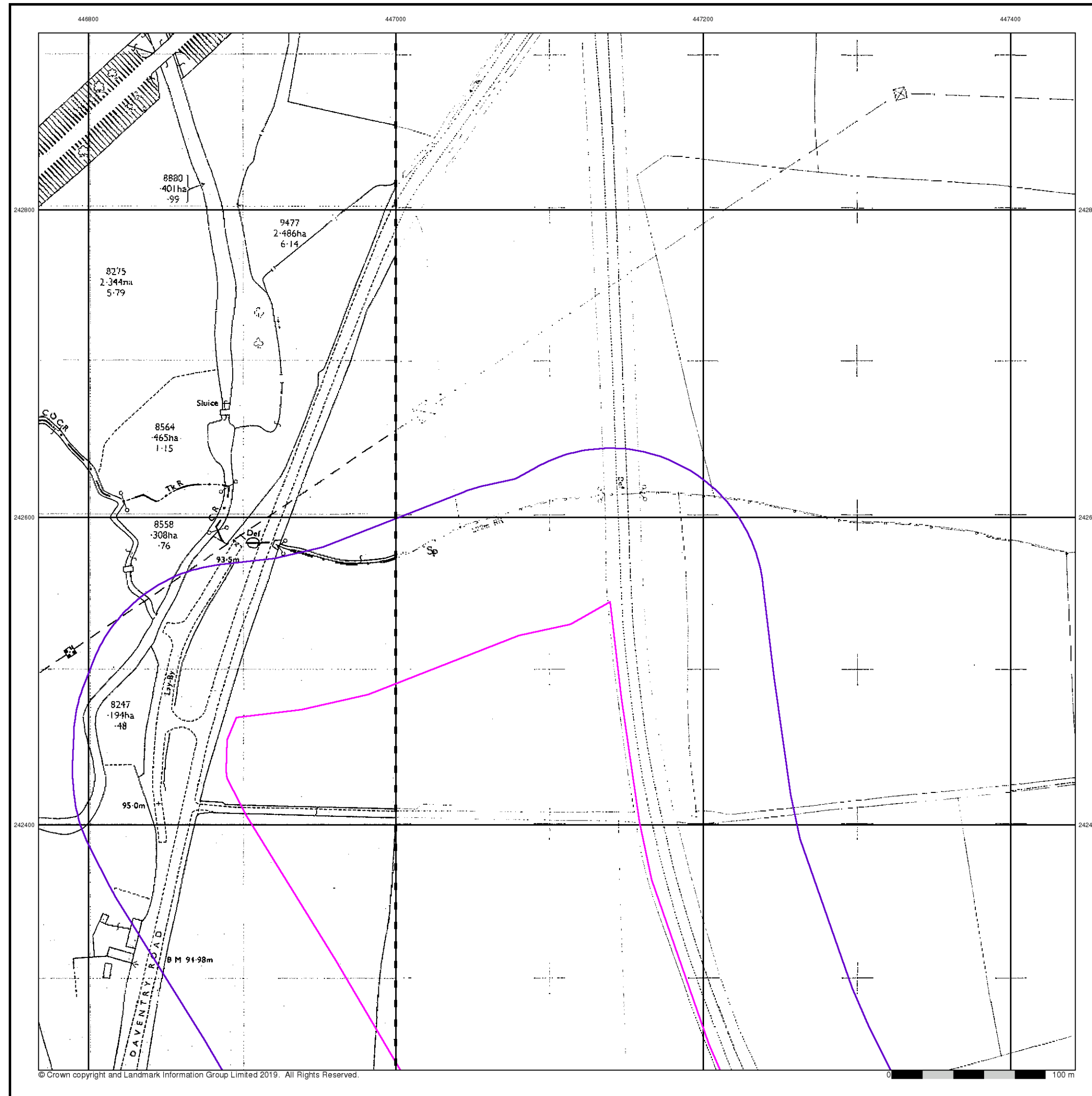
Order Number: 191367753_1_1
Customer Ref: 70077
National Grid Reference: 447120, 242250
Slice: A
Site Area (Ha): 11.57
Search Buffer (m): 100

Site Details

Site at 447110, 242280



Tel: 0844 844 9952
Fax: 0844 844 9951
Web: www.envirocheck.co.uk



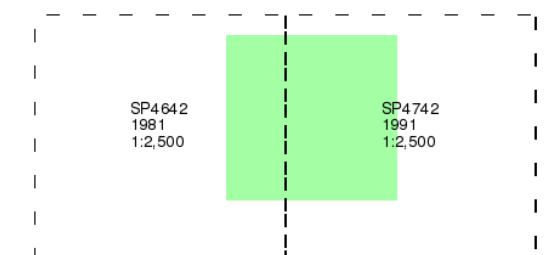
Additional SIMs

Published 1981 - 1991

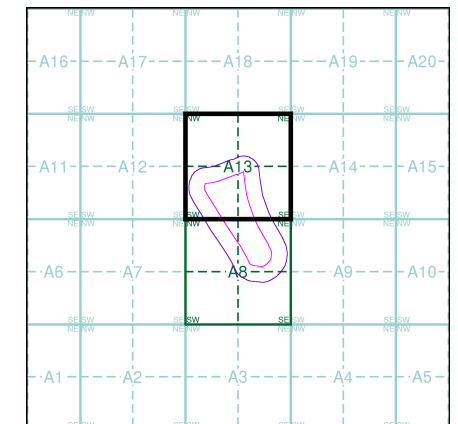
Source map scale - 1:2,500

The SIM cards (Ordnance Survey's 'Survey of Information on Microfilm') are further, minor editions of mapping which were produced and published in between the main editions as an area was updated. They date from 1947 to 1994, and contain detailed information on buildings, roads and land-use. These maps were produced at both 1:2,500 and 1:1,250 scales.

Map Name(s) and Date(s)



Historical Map - Segment A13



Order Details

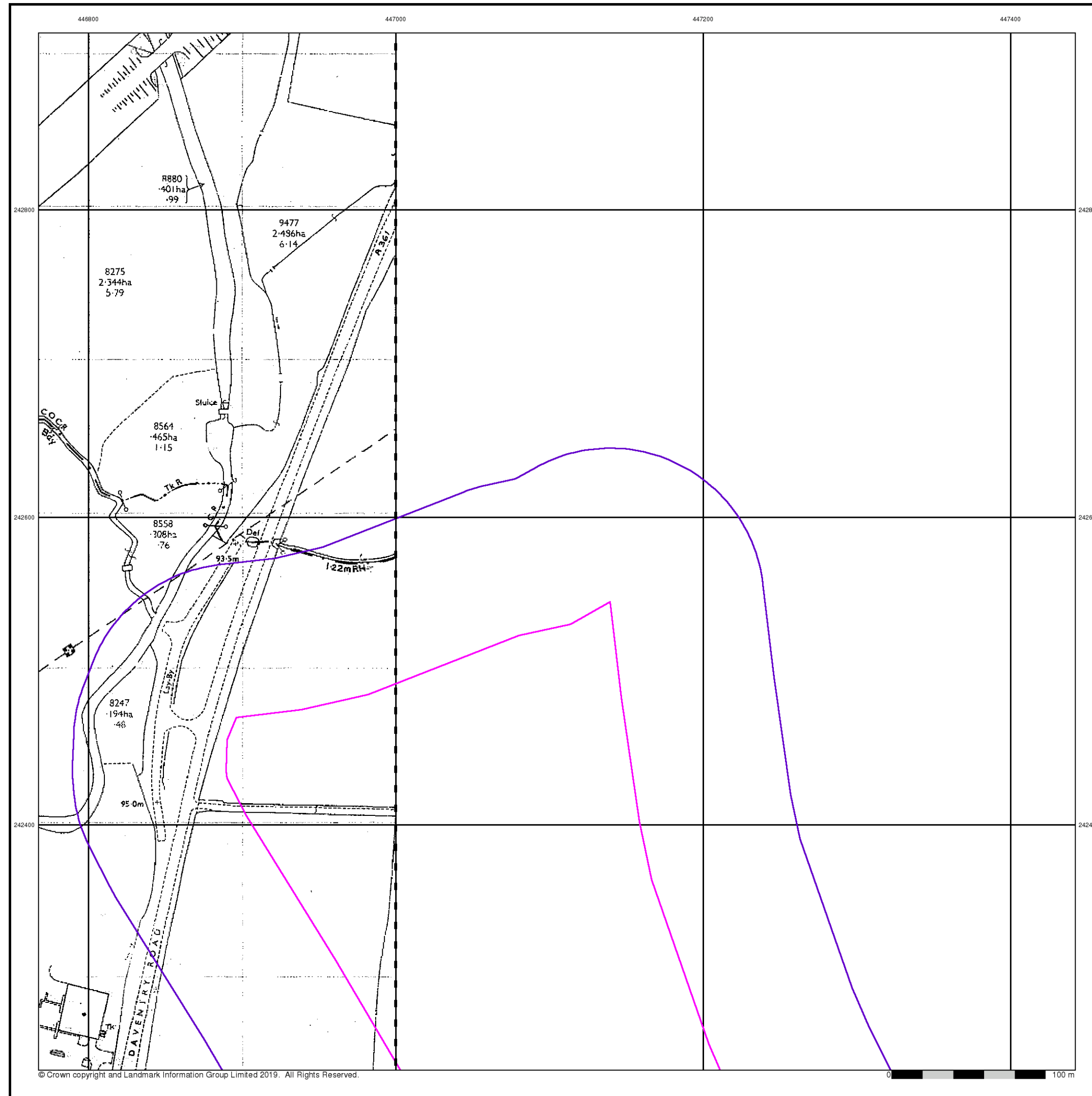
Order Number: 191367753_1_1
Customer Ref: 70077
National Grid Reference: 447120, 242250
Slice: A
Site Area (Ha): 11.57
Search Buffer (m): 100

Site Details

Site at 447110, 242280



Tel: 0844 844 9952
Fax: 0844 844 9951
Web: www.envirocheck.co.uk



Additional SIMs
Published 1986
Source map scale - 1:2,500
The SIM cards (Ordnance Survey's 'Survey of Information on Microfilm') are further, minor editions of mapping which were produced and published in between the main editions as an area was updated. They date from 1947 to 1994, and contain detailed information on buildings, roads and land-use. These maps were produced at both 1:2,500 and 1:1,250 scales.

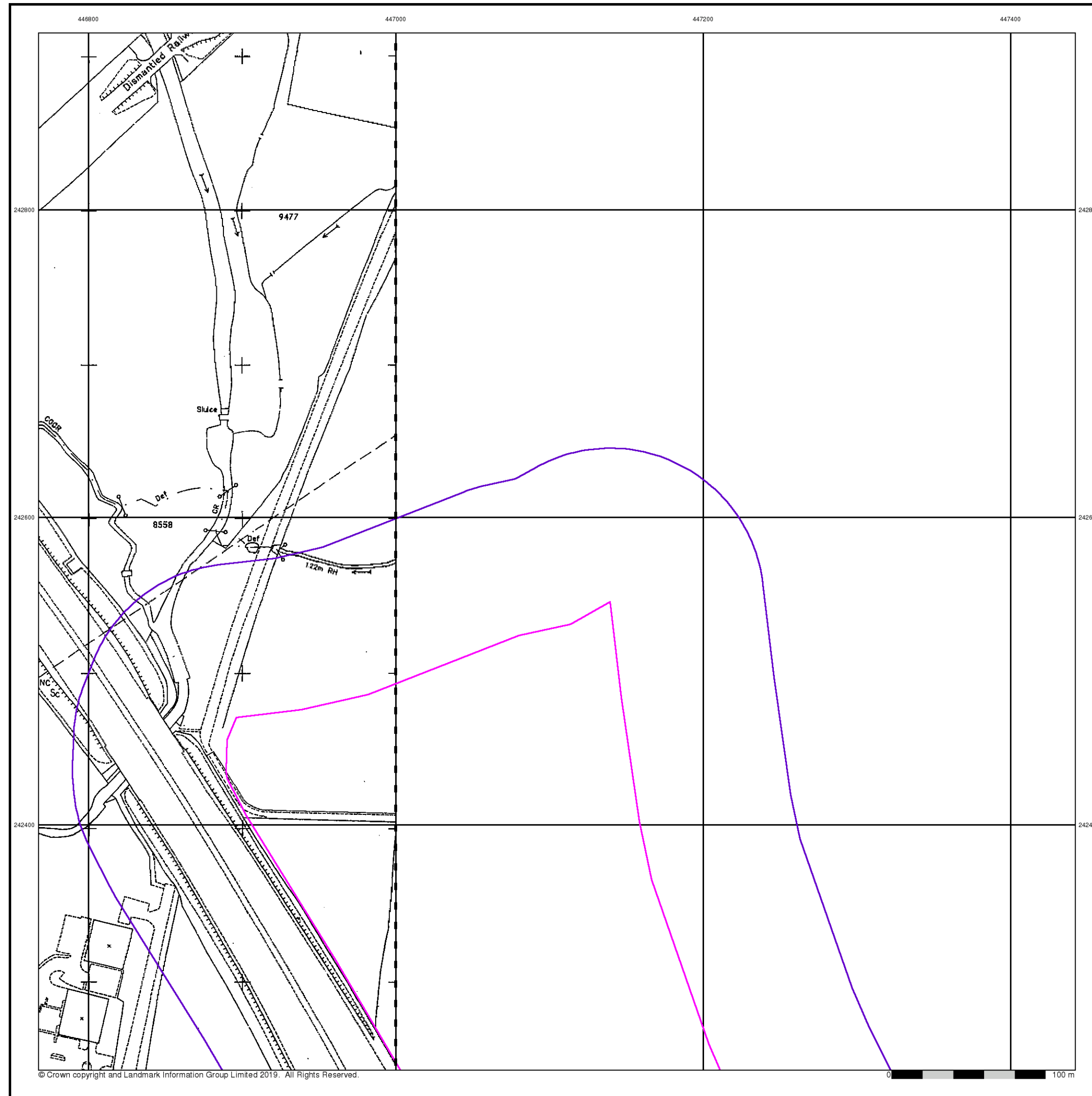
Map Name(s) and Date(s)

SP4642
1986
1:2,500

Historical Map - Segment A13

Order Details
Order Number: 191367753_1_1
Customer Ref: 70077
National Grid Reference: 447120, 242250
Slice: A
Site Area (Ha): 11.57
Search Buffer (m): 100

Site Details
Site at 447110, 242280



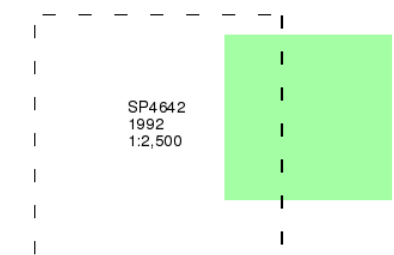
Additional SIMs

Published 1992

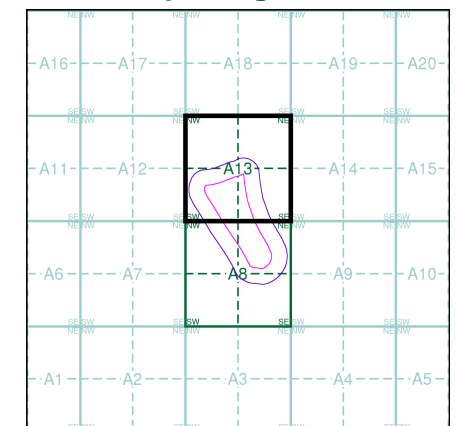
Source map scale - 1:2,500

The SIM cards (Ordnance Survey's 'Survey of Information on Microfilm') are further, minor editions of mapping which were produced and published in between the main editions as an area was updated. They date from 1947 to 1994, and contain detailed information on buildings, roads and land-use. These maps were produced at both 1:2,500 and 1:1,250 scales.

Map Name(s) and Date(s)



Historical Map - Segment A13



Order Details

Order Number: 191367753_1_1
Customer Ref: 70077
National Grid Reference: 447120, 242250
Slice: A
Site Area (Ha): 11.57
Search Buffer (m): 100

Site Details

Site at 447110, 242280



Tel: 0844 844 9952
Fax: 0844 844 9951
Web: www.envirocheck.co.uk



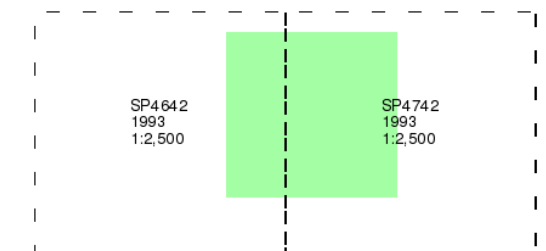
Large-Scale National Grid Data

Published 1993

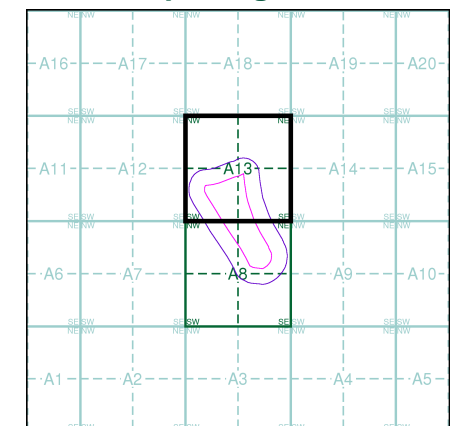
Source map scale - 1:2,500

'Large Scale National Grid Data' superseded SIM cards (Ordnance Survey's 'Survey of Information on Microfilm') in 1992, and continued to be produced until 1999. These maps were the fore-runners of digital mapping and so provide detailed information on houses and roads, but tend to show less topographic features such as vegetation. These maps were produced at both 1:2,500 and 1:1,250 scales.

Map Name(s) and Date(s)



Historical Map - Segment A13



Order Details

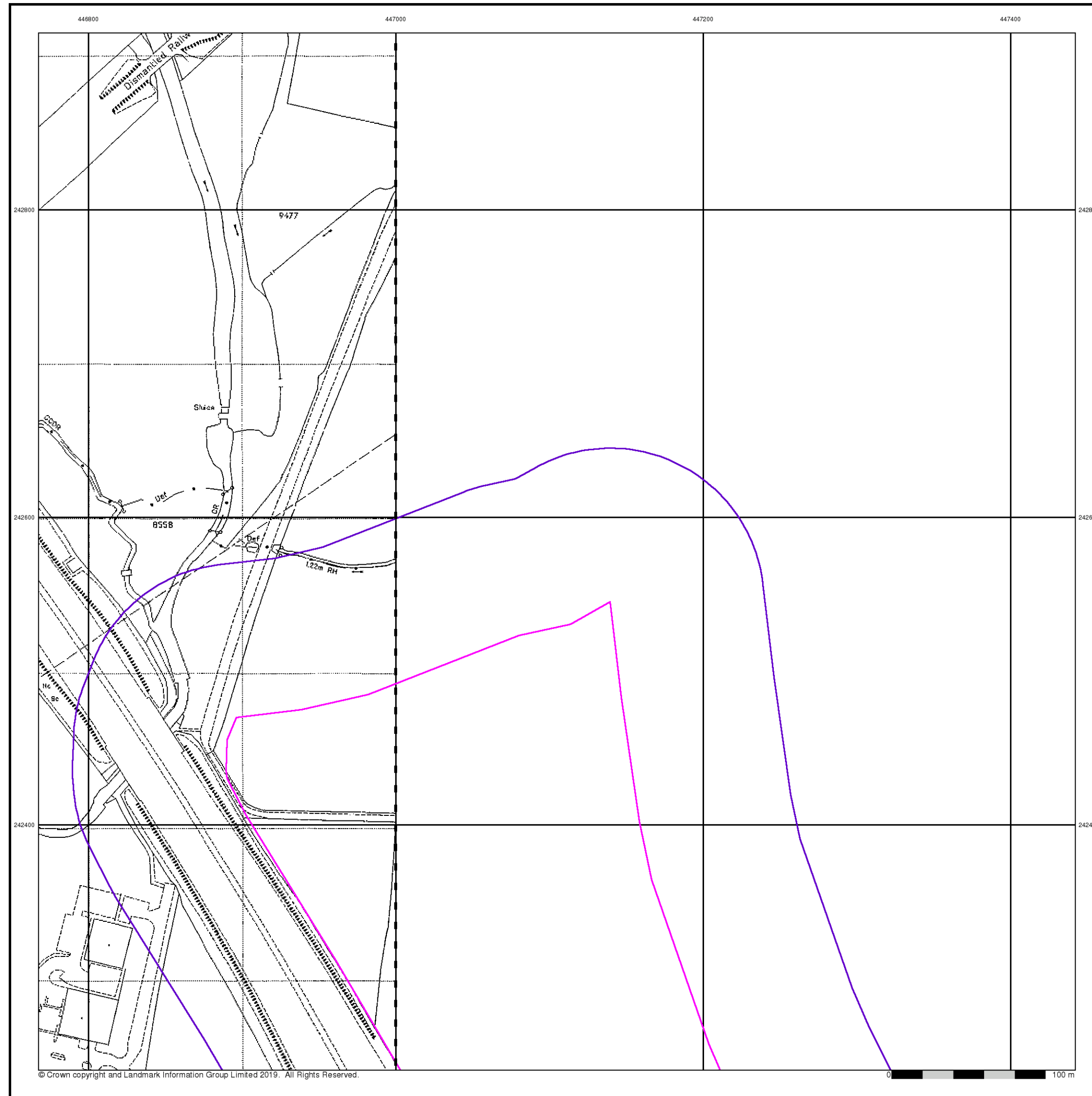
Order Number: 191367753_1_1
Customer Ref: 70077
National Grid Reference: 447120, 242250
Slice: A
Site Area (Ha): 11.57
Search Buffer (m): 100

Site Details

Site at 447110, 242280



Tel: 0844 844 9952
Fax: 0844 844 9951
Web: www.envirocheck.co.uk



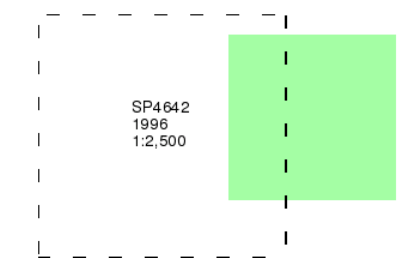
Large-Scale National Grid Data

Published 1996

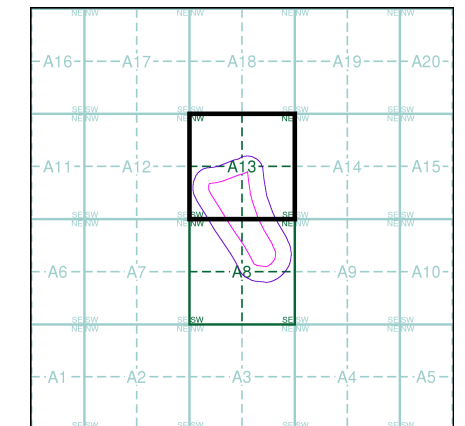
Source map scale - 1:2,500

'Large Scale National Grid Data' superseded SIM cards (Ordnance Survey's 'Survey of Information on Microfilm') in 1992, and continued to be produced until 1999. These maps were the fore-runners of digital mapping and so provide detailed information on houses and roads, but tend to show less topographic features such as vegetation. These maps were produced at both 1:2,500 and 1:1,250 scales.

Map Name(s) and Date(s)



Historical Map - Segment A13



Order Details

Order Number: 191367753_1_1
Customer Ref: 70077
National Grid Reference: 447120, 242250
Slice: A
Site Area (Ha): 11.57
Search Buffer (m): 100

Site Details

Site at 447110, 242280



Tel: 0844 844 9952
Fax: 0844 844 9951
Web: www.envirocheck.co.uk

446800

447000

447200

447400

242800

242800

242600

242600

242400

242400



© Copyright Getmapping plc

0 100 m

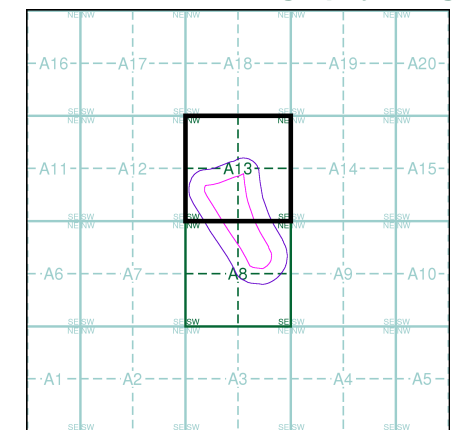


Historical Aerial Photography

Published 1999

This aerial photography was produced by Getmapping, these vertical aerial photographs provide a seamless, full colour survey of the whole of Great Britain

Historical Aerial Photography - Segment A13



Order Details

Order Number: 191367753_1_1
Customer Ref: 70077
National Grid Reference: 447120, 242250
Slice: A
Site Area (Ha): 11.57
Search Buffer (m): 100

Site Details

Site at 447110, 242280

Landmark
INFORMATION GROUP

Tel: 0844 844 9952
Fax: 0844 844 9951
Web: www.envirocheck.co.uk