

Appendix B

Landmark Envirocheck Historical Maps

Historical Mapping Legends

Ordnance Survey County Series and Ordnance Survey Plan 1:2,500

Quarry **Gravel Pit** **Sand Pit**
Clay Pit **Shingle** **Refuse Heap**
Sloping Masonry **Flat Rock**
Marsh **Reeds** **Osiers**
Rough Pasture **Furze** **Wood**
Mixed Wood **Brushwood** **Orchard**
Fir **Ford** **Stepping Stones**
Ferry **Waterfall** **Lock**
Trig. Station **Altitude at Trig. Station**
B.M. 325.9 **Bench Mark** **Surface Level**
Arrow denotes flow of water **Antiquities (site of)**
Cutting **Embankment**
Railway crossing Road **Level Crossing** **Road crossing Railway**
Railway crossing River or Canal **Road over single stream** **Road over River or Canal**
County Boundary (Geographical)
County & Civil Parish Boundary
Administrative County & Civil Parish Boundary
County Borough Boundary (England)
County Burgh Boundary (Scotland)
Co. Boro. Bdy.
Co. Burgh Bdy.
BP BS Boundary Post or Stone **P.C.B** Police Call Box
B.R. Bridle Road **P** Pump
E.P Electricity Pylon **S.P** Signal Post
F.B. Foot Bridge **SL** Sluice
F.P. Foot Path **Sp.** Spring
G.P Guide Post or Board **T.C.B** Telephone Call Box
M.S Mile Stone **Tr.** Trough
M.P M.R Mooring Post or Ring **W** Well

Ordnance Survey Plan, Additional SIMs and Supply of Unpublished Survey Information 1:2,500 and 1:1,250

Inactive Quarry, Chalk Pit or Clay Pit **Active Quarry, Chalk Pit or Clay Pit**
Rock **Boulders**
Cliff **Slopes** **Top**
Roofed Building **Glazed Roof Building**
Sloping Masonry **Archway**
Non-Coniferous Tree (surveyed) **Coniferous Tree (surveyed)**
Non-Coniferous Trees (not surveyed) **Coniferous Trees (not surveyed)**
Orchard Tree **Scrub** **Bracken**
Coppice, Osier **Reeds** **Marsh, Saltings**
Rough Grassland **Heath** **Culvert**
Direction of water flow **Bench Mark** **Antiquity (site of)**
Cave Entrance **Triangulation Station** **Electricity Pylon**
Electricity Transmission Line
County Boundary (Geographical)
County & Civil Parish Boundary
Civil Parish Boundary
Admin. County or County Bor. Boundary
London Borough Boundary
Symbol marking point where boundary mereing changes
BH Beer House **P** Pillar, Pole or Post
BP, BS Boundary Post or Stone **PO** Post Office
Cn, C Capstan, Crane **PC** Public Convenience
Chy Chimney **PH** Public House
D Fn Drinking Fountain **Pp** Pump
EI P Electricity Pillar or Post **SB, S Br** Signal Box or Bridge
FAP Fire Alarm Pillar **SP, SL** Signal Post or Light
FB Foot Bridge **Spr** Spring
GP Guide Post **Tk** Tank or Track
H Hydrant or Hydraulic **TCB** Telephone Call Box
LC Level Crossing **TCP** Telephone Call Post
MH Manhole **Tr** Trough
MP Mile Post or Mooring Post **Wr Pt, Wr T** Water Point, Water Tap
MS Mile Stone **W** Well
NTL Normal Tidal Limit **Wd Pp** Wind Pump

Large-Scale National Grid Data 1:2,500 and 1:1,250

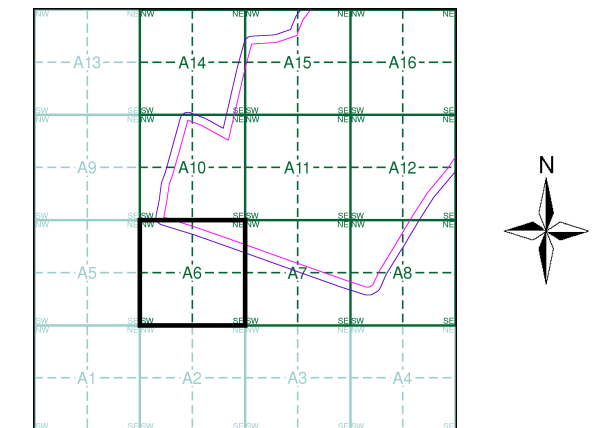
Cliff **Slopes** **Top**
Rock **Rock (scattered)**
Boulders **Boulders (scattered)**
Positioned Boulder **Scree**
Non-Coniferous Tree (surveyed) **Coniferous Tree (surveyed)**
Non-Coniferous Trees (not surveyed) **Coniferous Trees (not surveyed)**
Orchard Tree **Scrub** **Bracken**
Coppice, Osier **Reeds** **Marsh, Saltings**
Rough Grassland **Heath** **Culvert**
Direction of water flow **Triangulation Station** **Antiquity (site of)**
Electricity Transmission Line **Electricity Pylon**
B.M. 231.60m Bench Mark **Buildings with Building Seed**
Roofed Building **Glazed Roof Building**
Civil parish/community boundary
District boundary
County boundary
Boundary post/stone
Boundary mereing symbol (note: these always appear in opposed pairs or groups of three)
Bks Barracks **P** Pillar, Pole or Post
Bty Battery **PO** Post Office
Cemy Cemetery **PC** Public Convenience
Chy Chimney **Pp** Pump
Cis Cistern **Ppg Sta** Pumping Station
Dismtd Rly Dismantled Railway **PW** Place of Worship
EI Gen Sta Electricity Generating Station **Sewage Ppg Sta** Sewage Pumping Station
EI P Electricity Pole, Pillar **SB, S Br** Signal Box or Bridge
EI Sub Sta Electricity Sub Station **SP, SL** Signal Post or Light
FB Filter Bed **Spr** Spring
Fn / D Fn Fountain / Drinking Ftn. **Tk** Tank or Track
Gas Gov Gas Valve Compound **Tr** Trough
GVC Gas Governor **Wd Pp** Wind Pump
GP Guide Post **Wr Pt, Wr T** Water Point, Water Tap
MH Manhole **Wks** Works (building or area)
MP, MS Mile Post or Mile Stone **W** Well



Historical Mapping & Photography included:

Mapping Type	Scale	Date	Pg
Oxfordshire	1:2,500	1881	2
Oxfordshire	1:2,500	1899 - 1900	3
Oxfordshire	1:2,500	1922	4
Ordnance Survey Plan	1:2,500	1967	5
Additional SIMs	1:2,500	1985 - 1991	6
Large-Scale National Grid Data	1:2,500	1994	7

Historical Map - Segment A6



Order Details

Order Number: 31544761_1_1
 Customer Ref: UA001881
 National Grid Reference: 455870, 223500
 Slice: A
 Site Area (Ha): 395.55
 Search Buffer (m): 50

Site Details

Site at, Bicester, Oxfordshire



Tel: 0844 844 9952
 Fax: 0844 844 9951
 Web: www.envirocheck.co.uk

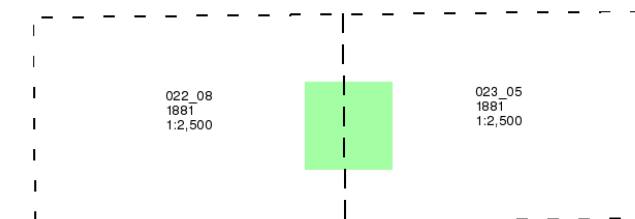
Oxfordshire

Published 1881

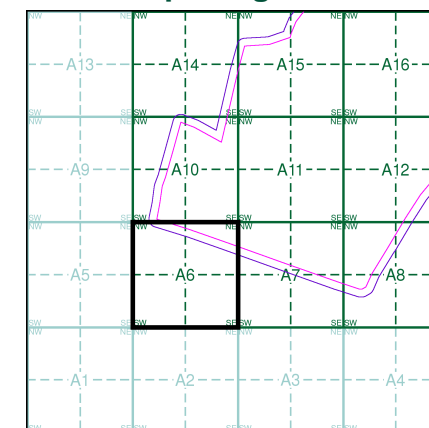
Source map scale - 1:2,500

The historical maps shown were reproduced from maps predominantly held at the scale adopted for England, Wales and Scotland in the 1840's. In 1854 the 1:2,500 scale was adopted for mapping urban areas and by 1896 it covered the whole of what were considered to be the cultivated parts of Great Britain. The published date given below is often some years later than the surveyed date. Before 1938, all OS maps were based on the Cassini Projection, with independent surveys of a single county or group of counties, giving rise to significant inaccuracies in outlying areas.

Map Name(s) and Date(s)



Historical Map - Segment A6

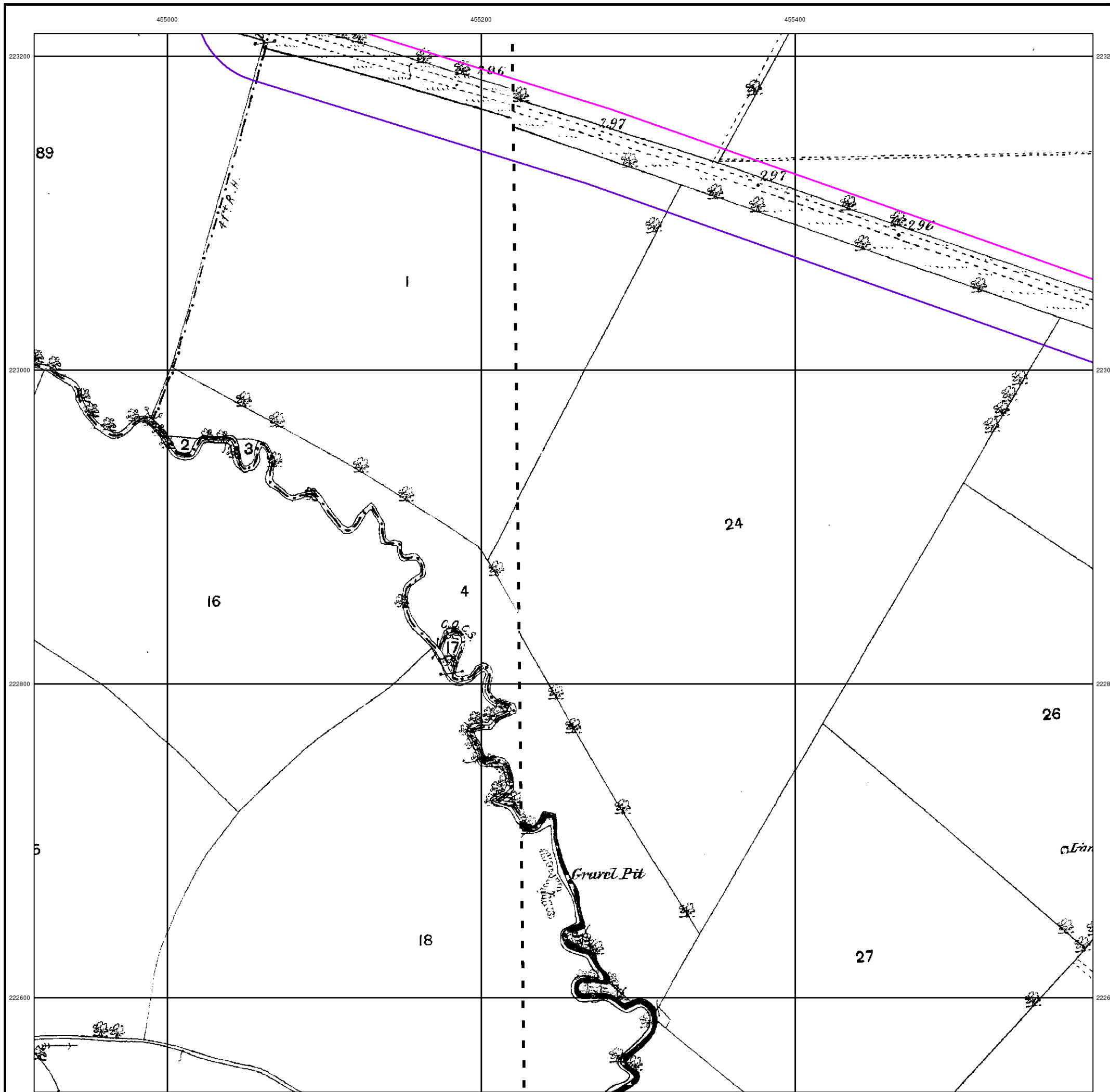


Order Details

Order Number: 31544761_1_1
 Customer Ref: UA001881
 National Grid Reference: 455870, 223500
 Slice: A
 Site Area (Ha): 395.55
 Search Buffer (m): 50

Site Details

Site at, Bicester, Oxfordshire



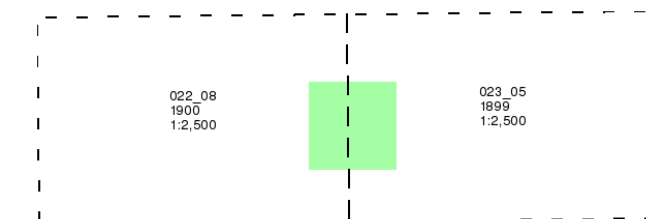
Oxfordshire

Published 1899 - 1900

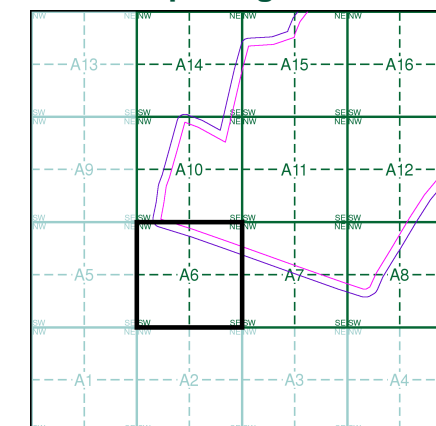
Source map scale - 1:2,500

The historical maps shown were reproduced from maps predominantly held at the scale adopted for England, Wales and Scotland in the 1840's. In 1854 the 1:2,500 scale was adopted for mapping urban areas and by 1896 it covered the whole of what were considered to be the cultivated parts of Great Britain. The published date given below is often some years later than the surveyed date. Before 1938, all OS maps were based on the Cassini Projection, with independent surveys of a single county or group of counties, giving rise to significant inaccuracies in outlying areas.

Map Name(s) and Date(s)



Historical Map - Segment A6

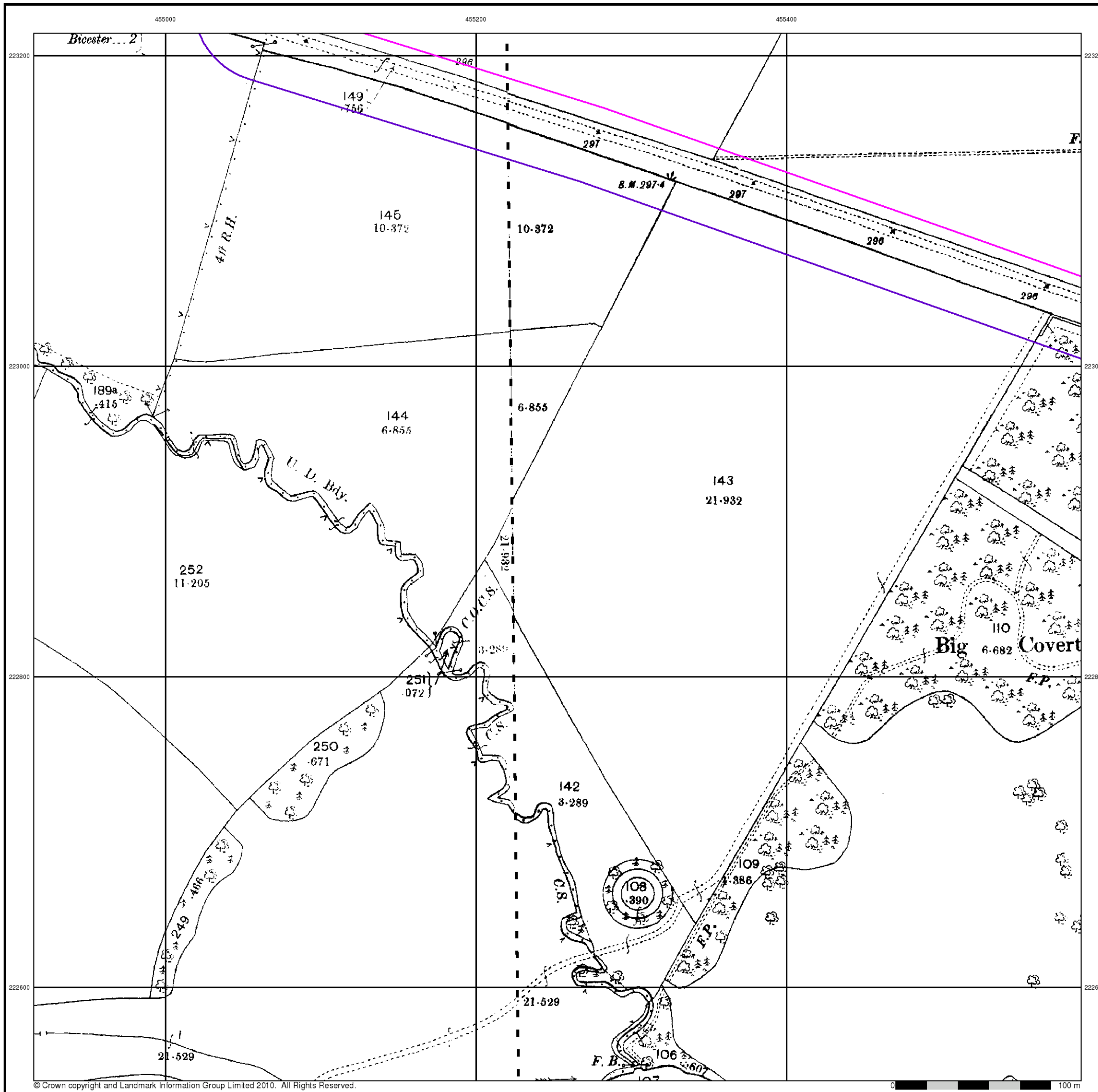


Order Details

Order Number: 31544761_1_1
 Customer Ref: UA001881
 National Grid Reference: 455870, 223500
 Slice: A
 Site Area (Ha): 395.55
 Search Buffer (m): 50

Site Details

Site at, Bicester, Oxfordshire



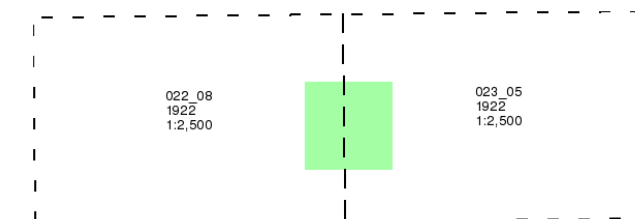
Oxfordshire

Published 1922

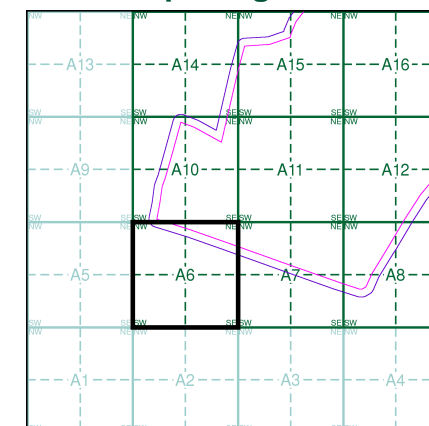
Source map scale - 1:2,500

The historical maps shown were reproduced from maps predominantly held at the scale adopted for England, Wales and Scotland in the 1840's. In 1854 the 1:2,500 scale was adopted for mapping urban areas and by 1896 it covered the whole of what were considered to be the cultivated parts of Great Britain. The published date given below is often some years later than the surveyed date. Before 1938, all OS maps were based on the Cassini Projection, with independent surveys of a single county or group of counties, giving rise to significant inaccuracies in outlying areas.

Map Name(s) and Date(s)



Historical Map - Segment A6

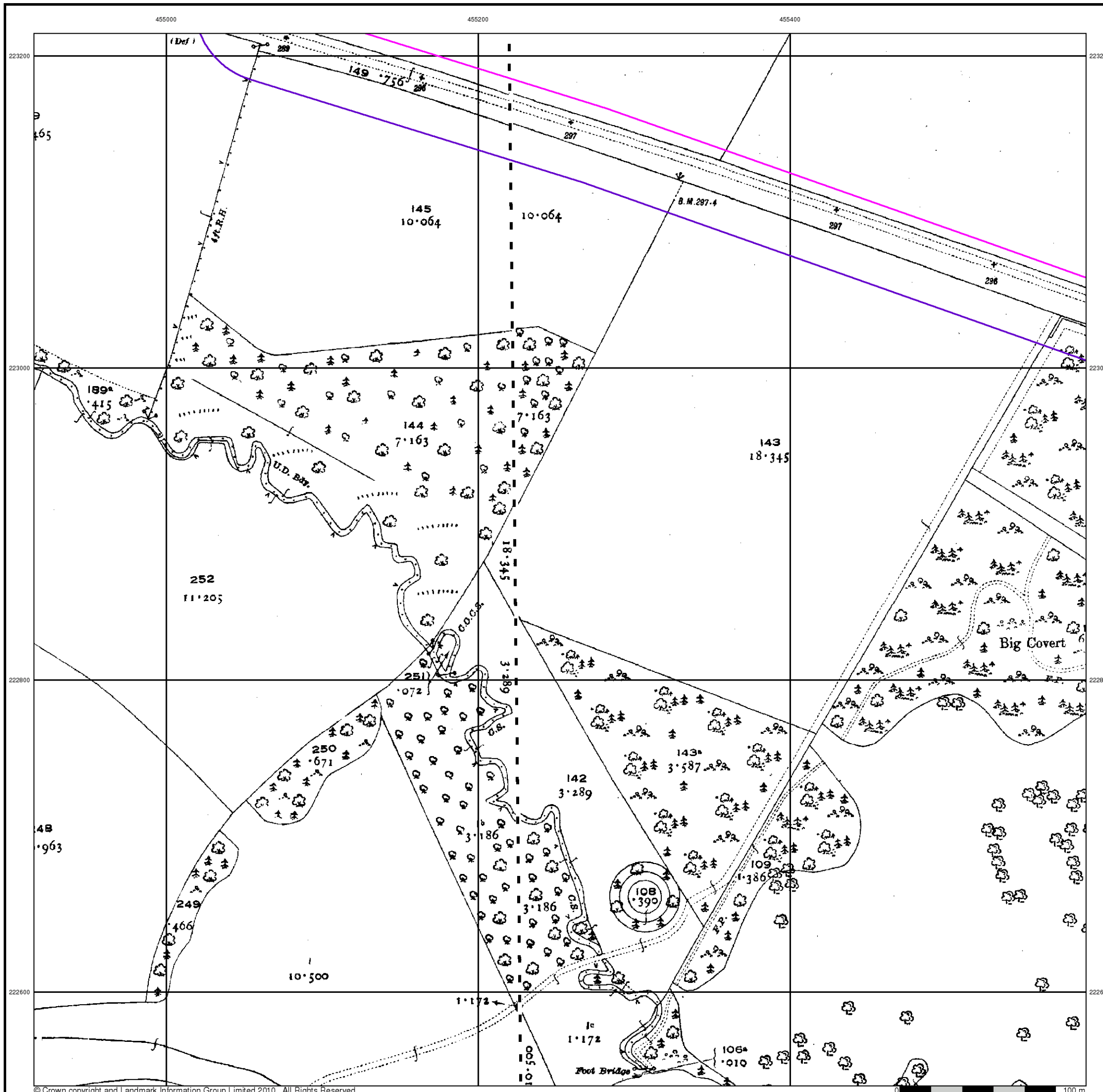


Order Details

Order Number: 31544761_1_1
 Customer Ref: UA001881
 National Grid Reference: 455870, 223500
 Slice: A
 Site Area (Ha): 395.55
 Search Buffer (m): 50

Site Details

Site at, Bicester, Oxfordshire



Ordnance Survey Plan

Published 1967

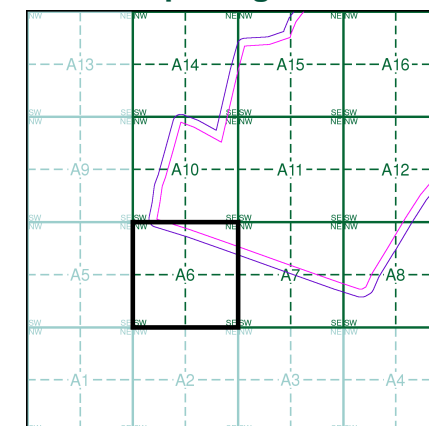
Source map scale - 1:2,500

The historical maps shown were reproduced from maps predominantly held at the scale adopted for England, Wales and Scotland in the 1840's. In 1854 the 1:2,500 scale was adopted for mapping urban areas and by 1896 it covered the whole of what were considered to be the cultivated parts of Great Britain. The published date given below is often some years later than the surveyed date. Before 1938, all OS maps were based on the Cassini Projection, with independent surveys of a single county or group of counties, giving rise to significant inaccuracies in outlying areas.

Map Name(s) and Date(s)

SP5423 1967 1:2,500	SP5523 1967 1:2,500
SP5422 1967 1:2,500	SP5522 1967 1:2,500

Historical Map - Segment A6

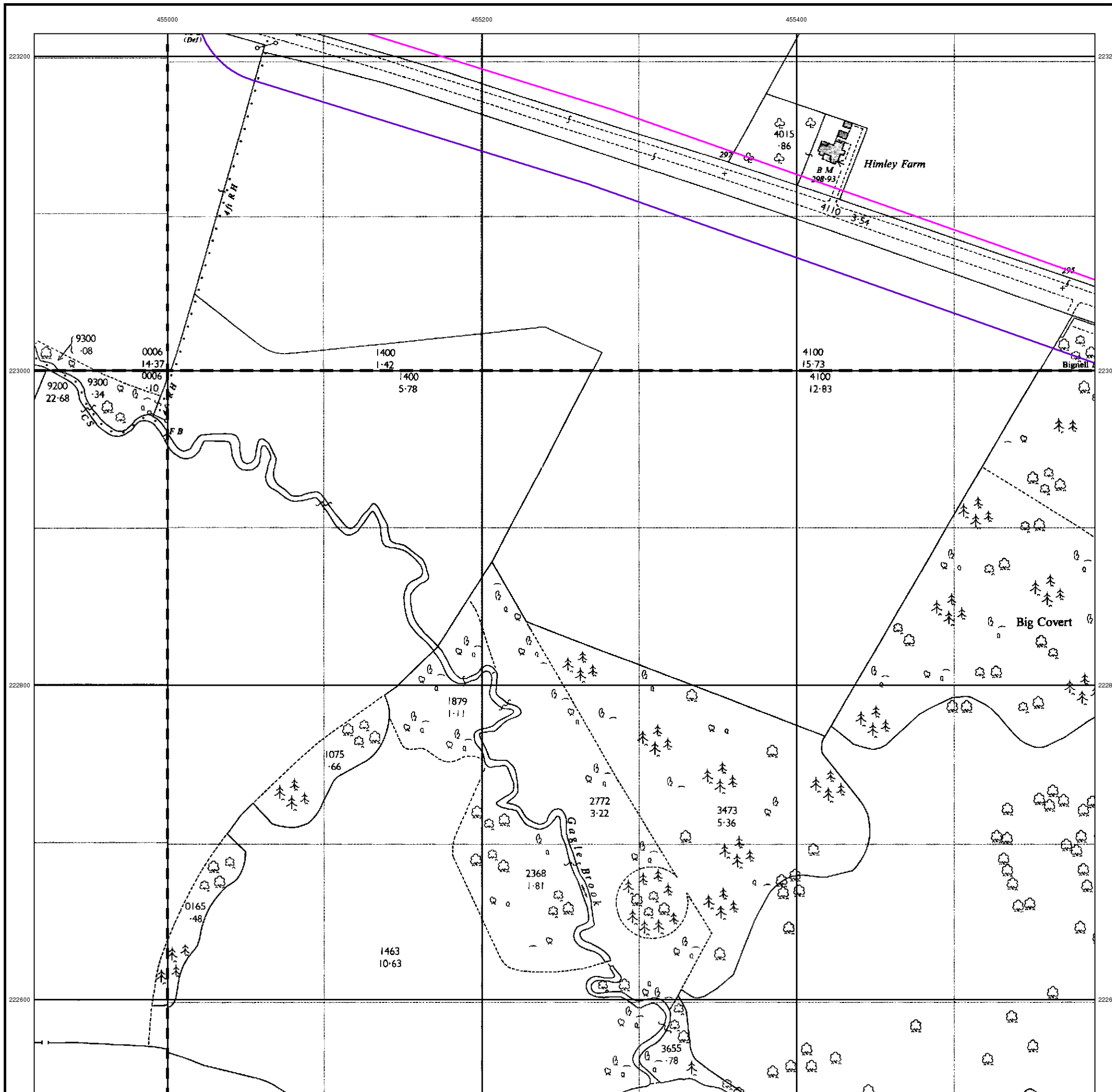


Order Details

Order Number: 31544761_1_1
 Customer Ref: UA001881
 National Grid Reference: 455870, 223500
 Slice: A
 Site Area (Ha): 395.55
 Search Buffer (m): 50

Site Details

Site at, Bicester, Oxfordshire



Additional SIMs

Published 1985 - 1991

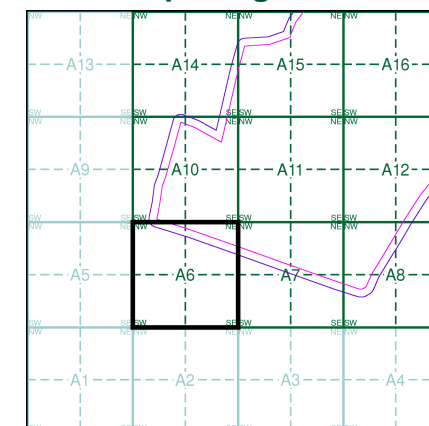
Source map scale - 1:2,500

The SIM cards (Ordnance Survey's 'Survey of Information on Microfilm') are further, minor editions of mapping which were produced and published in between the main editions as an area was updated. They date from 1947 to 1994, and contain detailed information on buildings, roads and land-use. These maps were produced at both 1:2,500 and 1:1,250 scales.

Map Name(s) and Date(s)

SP5423 1991 1:2,500	SP5523 1985 1:2,500
SP5422 1991 1:2,500	SP5522 1985 1:2,500

Historical Map - Segment A6

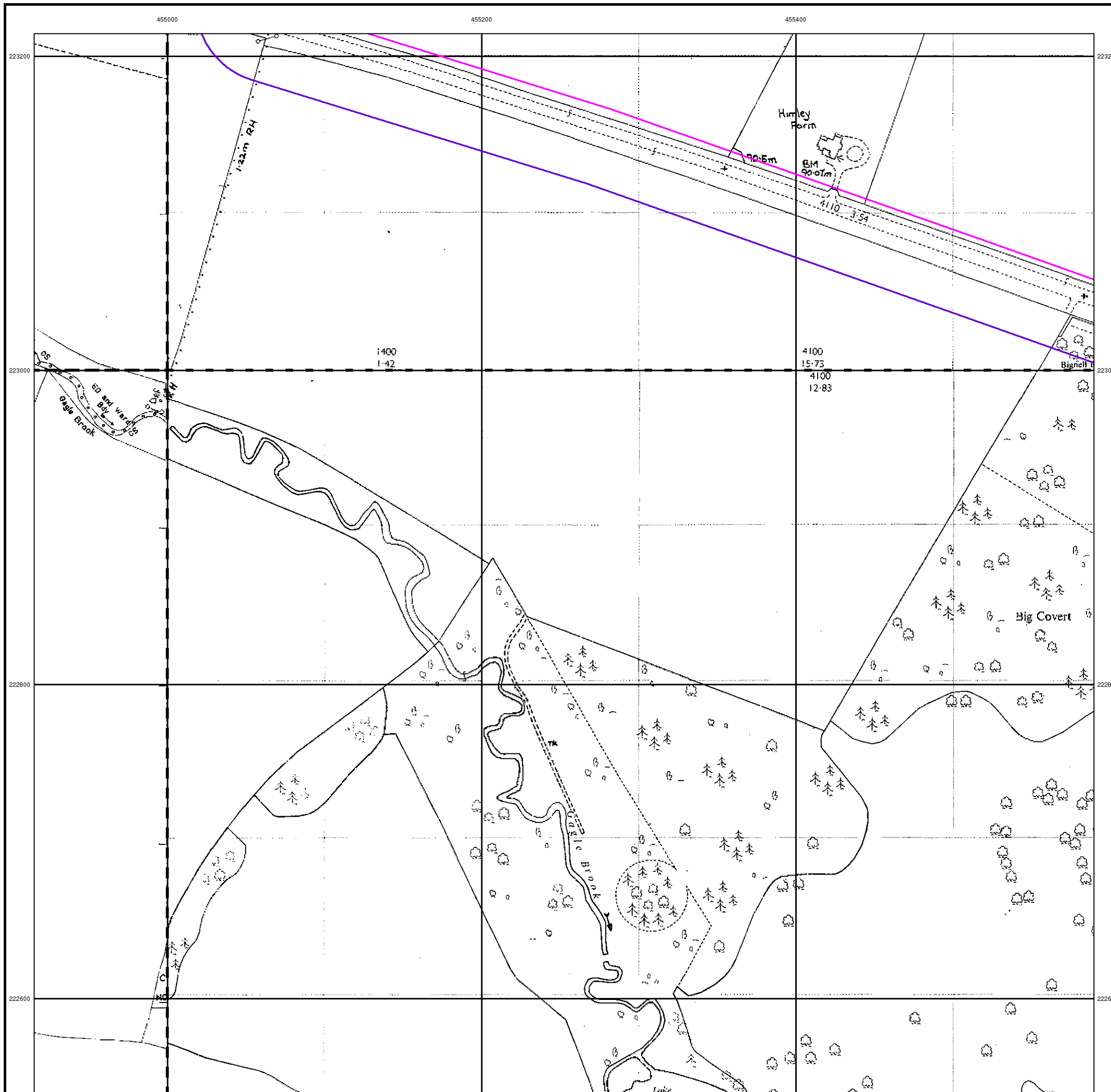


Order Details

Order Number: 31544761_1_1
 Customer Ref: UA001881
 National Grid Reference: 455870, 223500
 Slice: A
 Site Area (Ha): 395.55
 Search Buffer (m): 50

Site Details

Site at, Bicester, Oxfordshire



Historical Mapping Legends

Ordnance Survey County Series and Ordnance Survey Plan 1:2,500

Quarry **Gravel Pit** **Sand Pit**
Clay Pit **Shingle** **Refuse Heap**
Sloping Masonry **Flat Rock**
Marsh **Reeds** **Osiers**
Rough Pasture **Furze** **Wood**
Mixed Wood **Brushwood** **Orchard**
Fir **Ford** **Stepping Stones**
Ferry **Waterfall** **Lock**
Trig. Station **Altitude at Trig. Station**
B.M. 325.9 **Bench Mark** **Surface Level**
Arrow denotes flow of water **Antiquities (site of)**
Cutting **Embankment**
Railway crossing Road **Level Crossing** **Road crossing Railway**
Railway crossing River or Canal **Road over single stream** **Road over River or Canal**
County Boundary (Geographical)
County & Civil Parish Boundary
Administrative County & Civil Parish Boundary
County Borough Boundary (England)
County Burgh Boundary (Scotland)
Boundary Post or Stone **Police Call Box**
B.R. Bridle Road **Pump**
E.P. Electricity Pylon **S.P. Signal Post**
F.B. Foot Bridge **Sl. Sluice**
F.P. Foot Path **Sp. Spring**
G.P. Guide Post or Board **T.C.B. Telephone Call Box**
M.S. Mile Stone **Tr. Trough**
M.P. M.R. Mooring Post or Ring **W. Well**

Ordnance Survey Plan, Additional SIMs and Supply of Unpublished Survey Information 1:2,500 and 1:1,250

Inactive Quarry, Chalk Pit or Clay Pit **Active Quarry, Chalk Pit or Clay Pit**
Rock **Boulders**
Cliff **Slopes** **Top**
Roofed Building **Glazed Roof Building**
Sloping Masonry **Archway**
Non-Coniferous Tree (surveyed) **Coniferous Tree (surveyed)**
Non-Coniferous Trees (not surveyed) **Coniferous Trees (not surveyed)**
Orchard Tree **Scrub** **Bracken**
Coppice, Osier **Reeds** **Marsh, Saltings**
Rough Grassland **Heath** **Culvert**
Direction of water flow **Bench Mark** **Antiquity (site of)**
Cave Entrance **Triangulation Station** **Electricity Pylon**
Electricity Transmission Line
County Boundary (Geographical)
County & Civil Parish Boundary
Civil Parish Boundary
Admin. County or County Bor. Boundary
London Borough Boundary
Symbol marking point where boundary mereing changes
Beer House **Pillar, Pole or Post**
Boundary Post or Stone **Post Office**
Capstan, Crane **Public Convenience**
Chimney **Public House**
Drinking Fountain **Pump**
Electricity Pillar or Post **Signal Box or Bridge**
Fire Alarm Pillar **Signal Post or Light**
Foot Bridge **Spring**
Guide Post **Tank or Track**
Hydrant or Hydraulic **Telephone Call Box**
Level Crossing **Telephone Call Post**
Manhole **Trough**
Mile Post or Mooring Post **Water Point, Water Tap**
Mile Stone **Well**
Normal Tidal Limit **Wind Pump**

Large-Scale National Grid Data 1:2,500 and 1:1,250

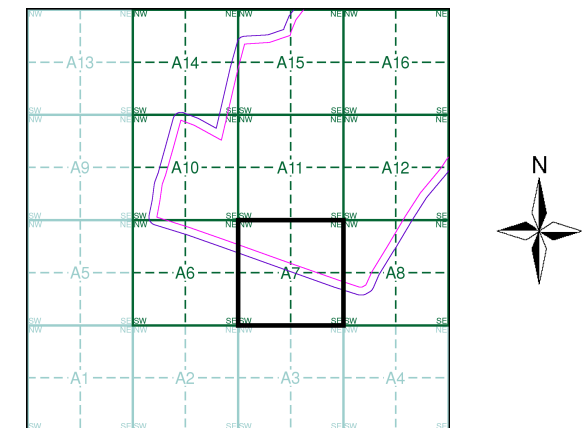
Cliff **Slopes** **Top**
Rock **Rock (scattered)**
Boulders **Boulders (scattered)**
Positioned Boulder **Scree**
Non-Coniferous Tree (surveyed) **Coniferous Tree (surveyed)**
Non-Coniferous Trees (not surveyed) **Coniferous Trees (not surveyed)**
Orchard Tree **Scrub** **Bracken**
Coppice, Osier **Reeds** **Marsh, Saltings**
Rough Grassland **Heath** **Culvert**
Direction of water flow **Triangulation Station** **Antiquity (site of)**
Electricity Transmission Line **Electricity Pylon**
Bench Mark **Buildings with Building Seed**
Roofed Building **Glazed Roof Building**
Civil parish/community boundary
District boundary
County boundary
Boundary post/stone
Boundary mereing symbol (note: these always appear in opposed pairs or groups of three)
Barracks **Pillar, Pole or Post**
Battery **Post Office**
Cemetery **Public Convenience**
Chimney **Pump**
Cistern **Pumping Station**
Dismtd Rly **Place of Worship**
Electricity Generating Station **Sewage Ppg Sta** **Sewage Pumping Station**
Electricity Pole, Pillar **Signal Box or Bridge**
Electricity Sub Station **Signal Post or Light**
Filter Bed **Spring**
Fountain / Drinking Ftn. **Tank or Track**
Gas Valve Compound **Trough**
Gas Governor **Wind Pump**
Guide Post **Water Point, Water Tap**
Manhole **Works (building or area)**
Mile Post or Mile Stone **Well**



Historical Mapping & Photography included:

Mapping Type	Scale	Date	Pg
Oxfordshire	1:2,500	1881	2
Oxfordshire	1:2,500	1899	3
Oxfordshire	1:2,500	1922	4
Ordnance Survey Plan	1:2,500	1967	5
Additional SIMs	1:2,500	1967 - 1985	6
Ordnance Survey Plan	1:2,500	1971	7
Additional SIMs	1:2,500	1980 - 1985	8
Additional SIMs	1:2,500	1984 - 1988	9
Additional SIMs	1:2,500	1988 - 1990	10
Large-Scale National Grid Data	1:2,500	1994	11
Large-Scale National Grid Data	1:2,500	1995	12
Large-Scale National Grid Data	1:2,500	1996	13

Historical Map - Segment A7



Order Details

Order Number: 31544761_1_1
 Customer Ref: UA001881
 National Grid Reference: 455870, 223500
 Slice: A
 Site Area (Ha): 395.55
 Search Buffer (m): 50

Site Details

Site at, Bicester, Oxfordshire



Tel: 0844 844 9952
 Fax: 0844 844 9951
 Web: www.envirocheck.co.uk


Oxfordshire

Published 1881

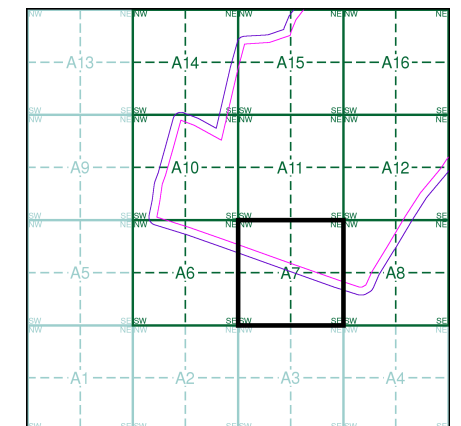
Source map scale - 1:2,500

The historical maps shown were reproduced from maps predominantly held at the scale adopted for England, Wales and Scotland in the 1840's. In 1854 the 1:2,500 scale was adopted for mapping urban areas and by 1896 it covered the whole of what were considered to be the cultivated parts of Great Britain. The published date given below is often some years later than the surveyed date. Before 1938, all OS maps were based on the Cassini Projection, with independent surveys of a single county or group of counties, giving rise to significant inaccuracies in outlying areas.

Map Name(s) and Date(s)



Historical Map - Segment A7

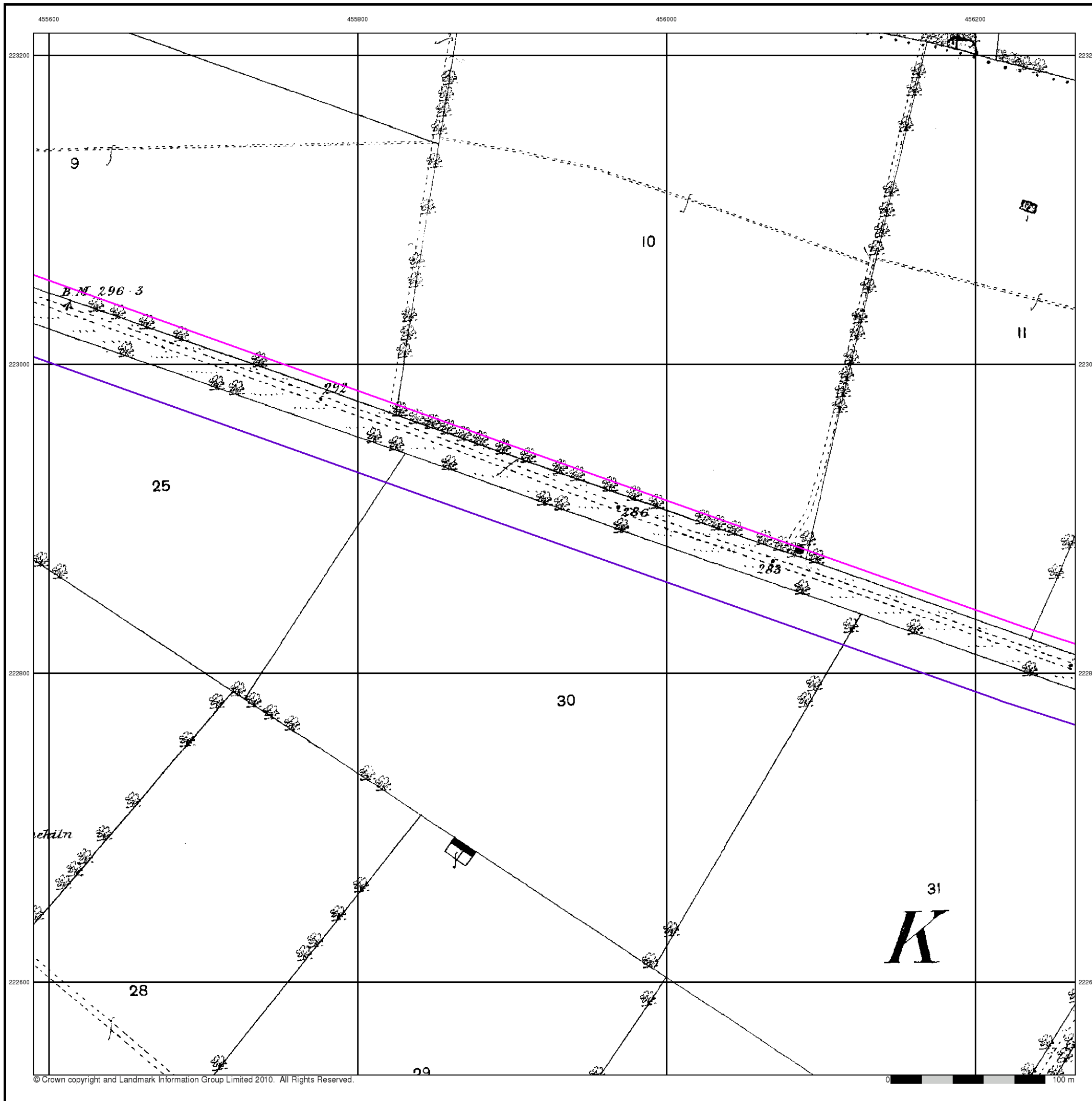


Order Details

Order Number: 31544761_1_1
 Customer Ref: UA001881
 National Grid Reference: 455870, 223500
 Slice: A
 Site Area (Ha): 395.55
 Search Buffer (m): 50

Site Details

Site at, Bicester, Oxfordshire




Oxfordshire

Published 1899

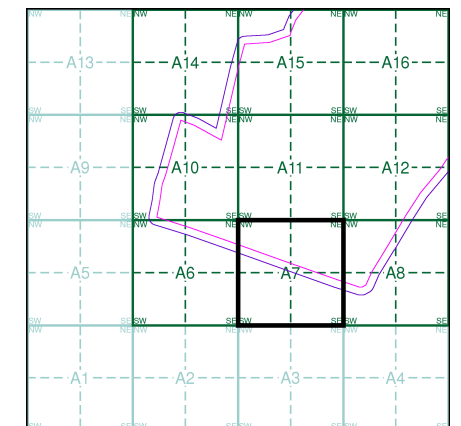
Source map scale - 1:2,500

The historical maps shown were reproduced from maps predominantly held at the scale adopted for England, Wales and Scotland in the 1840's. In 1854 the 1:2,500 scale was adopted for mapping urban areas and by 1896 it covered the whole of what were considered to be the cultivated parts of Great Britain. The published date given below is often some years later than the surveyed date. Before 1938, all OS maps were based on the Cassini Projection, with independent surveys of a single county or group of counties, giving rise to significant inaccuracies in outlying areas.

Map Name(s) and Date(s)



Historical Map - Segment A7

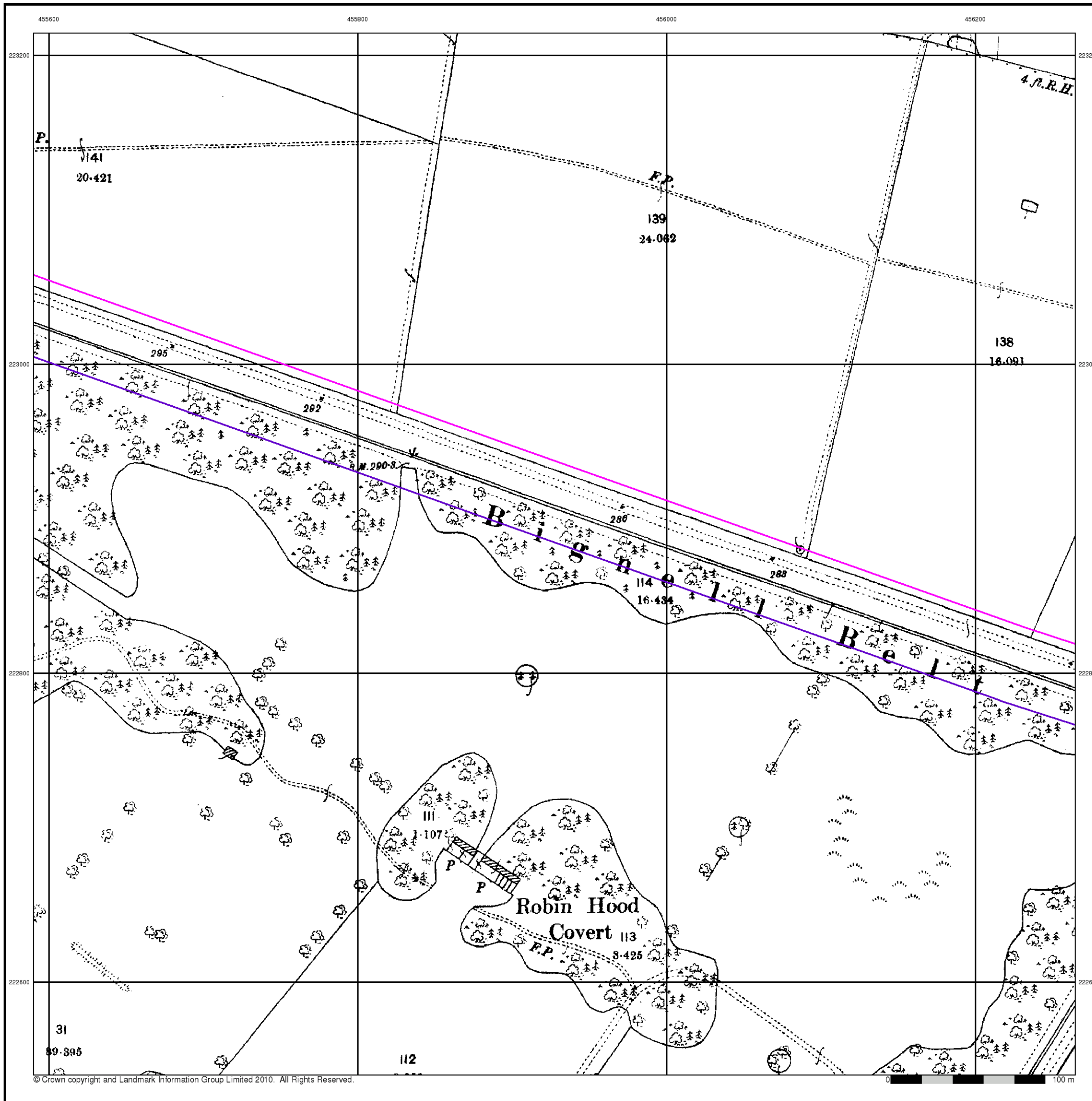


Order Details

Order Number: 31544761_1_1
 Customer Ref: UA001881
 National Grid Reference: 455870, 223500
 Slice: A
 Site Area (Ha): 395.55
 Search Buffer (m): 50

Site Details

Site at, Bicester, Oxfordshire




Oxfordshire

Published 1922

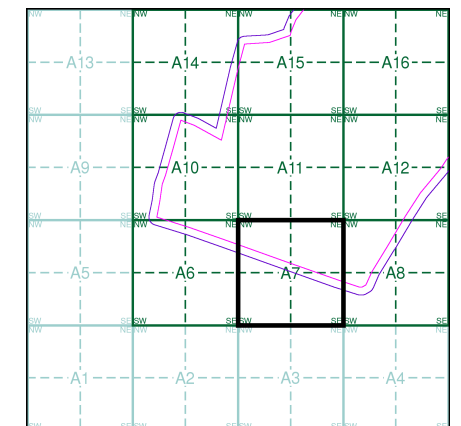
Source map scale - 1:2,500

The historical maps shown were reproduced from maps predominantly held at the scale adopted for England, Wales and Scotland in the 1840's. In 1854 the 1:2,500 scale was adopted for mapping urban areas and by 1896 it covered the whole of what were considered to be the cultivated parts of Great Britain. The published date given below is often some years later than the surveyed date. Before 1938, all OS maps were based on the Cassini Projection, with independent surveys of a single county or group of counties, giving rise to significant inaccuracies in outlying areas.

Map Name(s) and Date(s)



Historical Map - Segment A7

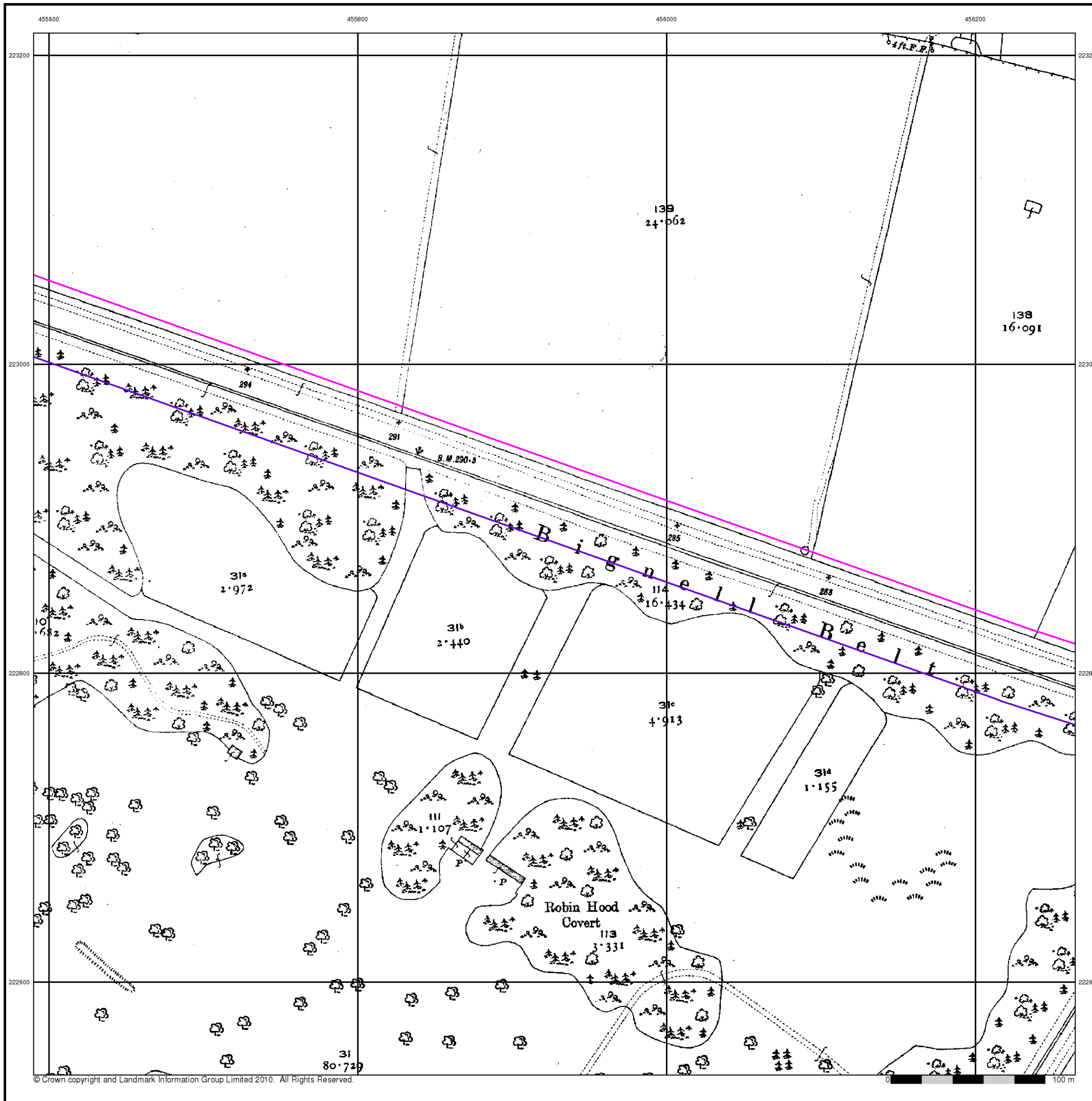


Order Details

Order Number: 31544761_1_1
 Customer Ref: UA001881
 National Grid Reference: 455870, 223500
 Slice: A
 Site Area (Ha): 395.55
 Search Buffer (m): 50

Site Details

Site at, Bicester, Oxfordshire



Ordnance Survey Plan

Published 1967

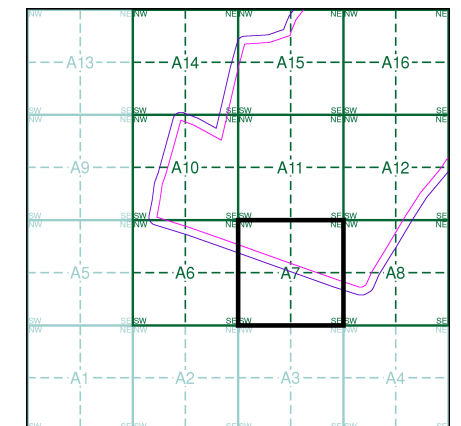
Source map scale - 1:2,500

The historical maps shown were reproduced from maps predominantly held at the scale adopted for England, Wales and Scotland in the 1840's. In 1854 the 1:2,500 scale was adopted for mapping urban areas and by 1896 it covered the whole of what were considered to be the cultivated parts of Great Britain. The published date given below is often some years later than the surveyed date. Before 1938, all OS maps were based on the Cassini Projection, with independent surveys of a single county or group of counties, giving rise to significant inaccuracies in outlying areas.

Map Name(s) and Date(s)

SP5523 1967 1:2,500	SP5623 1967 1:2,500
SP5522 1967 1:2,500	SP5622 1967 1:2,500

Historical Map - Segment A7

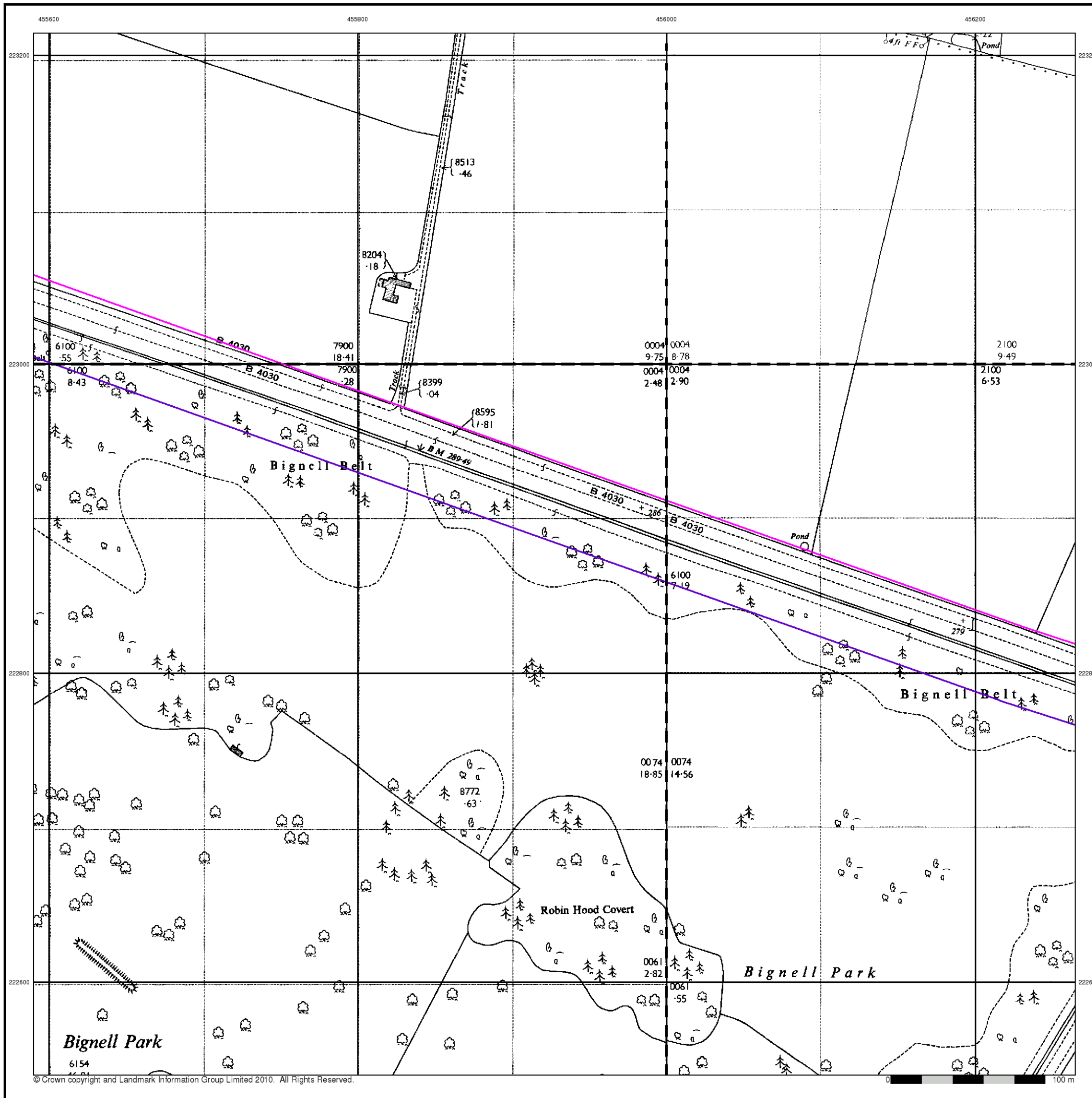


Order Details

Order Number: 31544761_1_1
 Customer Ref: UA001881
 National Grid Reference: 455870, 223500
 Slice: A
 Site Area (Ha): 395.55
 Search Buffer (m): 50

Site Details

Site at, Bicester, Oxfordshire



Additional SIMs

Published 1967 - 1985

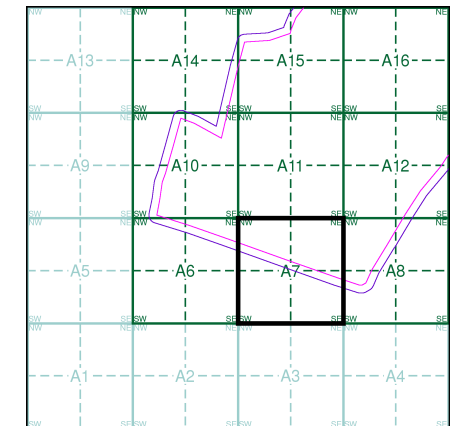
Source map scale - 1:2,500

The SIM cards (Ordnance Survey's 'Survey of Information on Microfilm') are further, minor editions of mapping which were produced and published in between the main editions as an area was updated. They date from 1947 to 1994, and contain detailed information on buildings, roads and land-use. These maps were produced at both 1:2,500 and 1:1,250 scales.

Map Name(s) and Date(s)

SP5523 1985 1:2,500	SP5623 1980 1:2,500
SP5522 1985 1:2,500	SP5622 1967 1:2,500

Historical Map - Segment A7

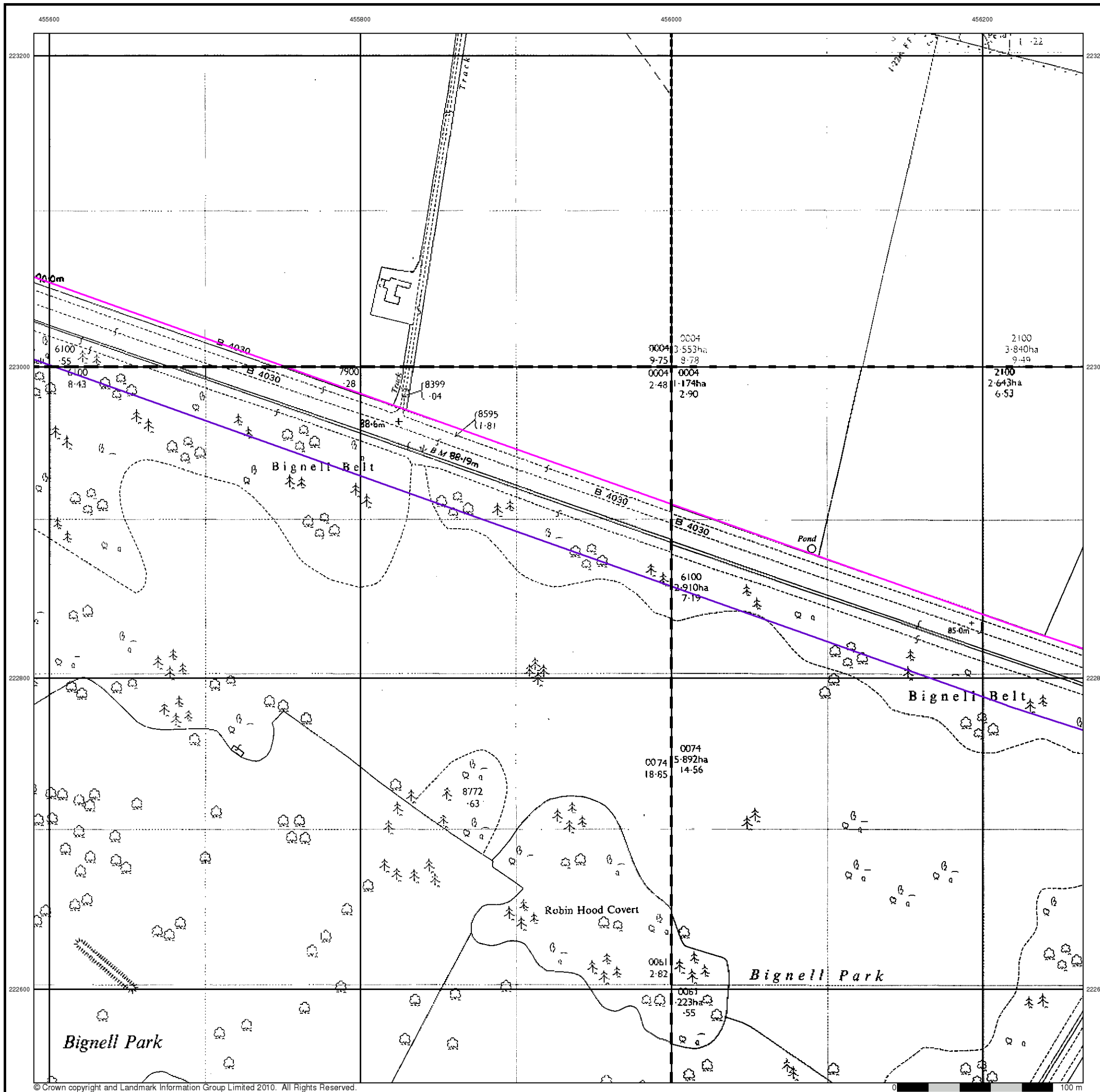


Order Details

Order Number: 31544761_1_1
 Customer Ref: UA001881
 National Grid Reference: 455870, 223500
 Slice: A
 Site Area (Ha): 395.55
 Search Buffer (m): 50

Site Details

Site at, Bicester, Oxfordshire



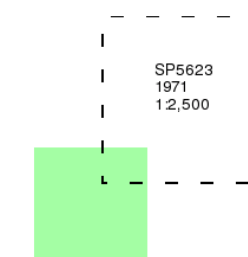
Ordnance Survey Plan

Published 1971

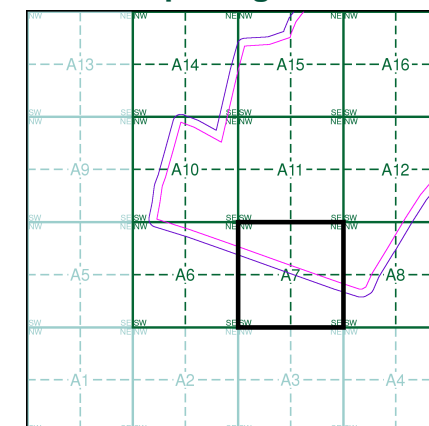
Source map scale - 1:2,500

The historical maps shown were reproduced from maps predominantly held at the scale adopted for England, Wales and Scotland in the 1840's. In 1854 the 1:2,500 scale was adopted for mapping urban areas and by 1896 it covered the whole of what were considered to be the cultivated parts of Great Britain. The published date given below is often some years later than the surveyed date. Before 1938, all OS maps were based on the Cassini Projection, with independent surveys of a single county or group of counties, giving rise to significant inaccuracies in outlying areas.

Map Name(s) and Date(s)



Historical Map - Segment A7

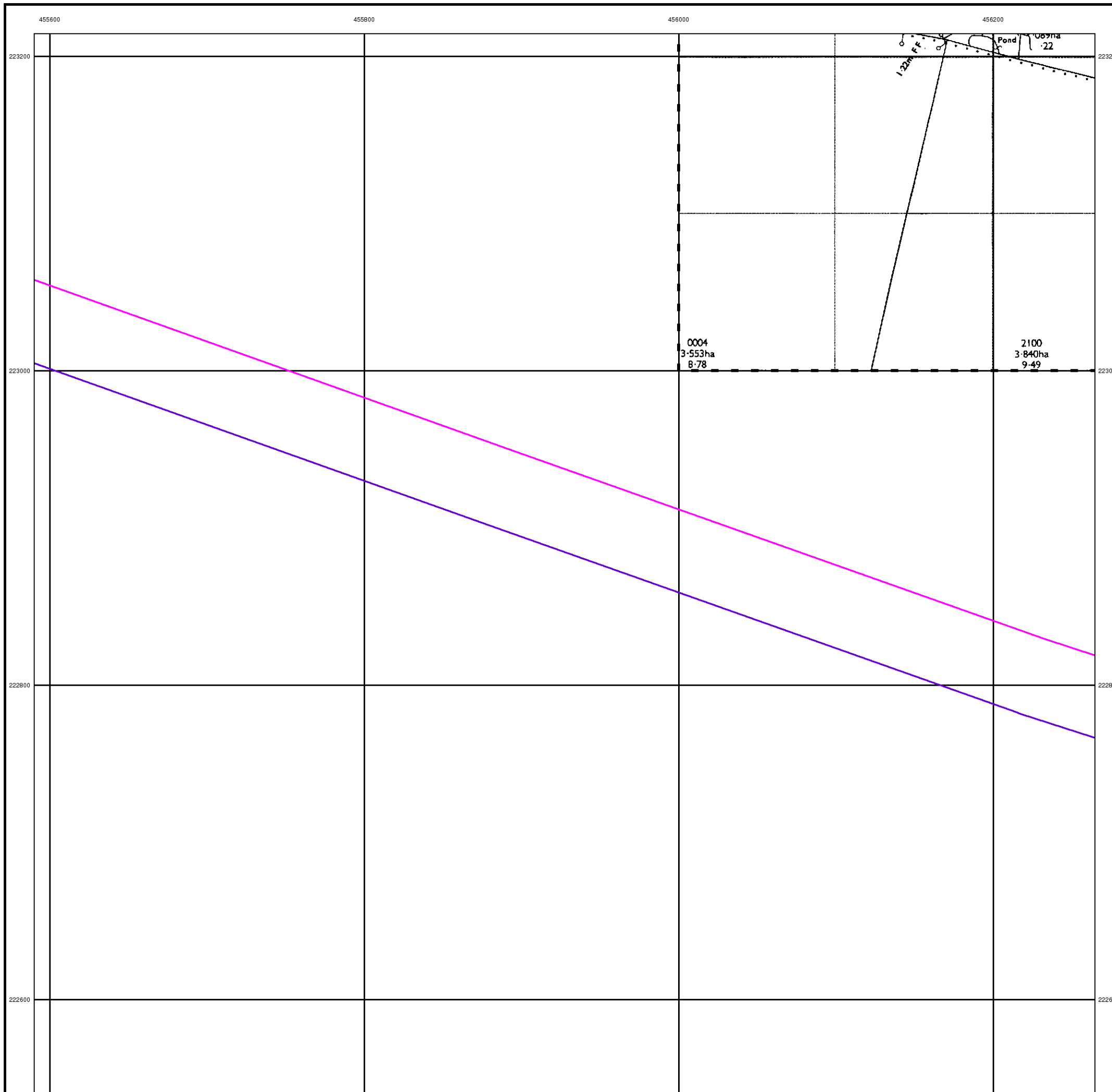


Order Details

Order Number: 31544761_1_1
 Customer Ref: UA001881
 National Grid Reference: 455870, 223500
 Slice: A
 Site Area (Ha): 395.55
 Search Buffer (m): 50

Site Details

Site at, Bicester, Oxfordshire



Additional SIMs

Published 1980 - 1985

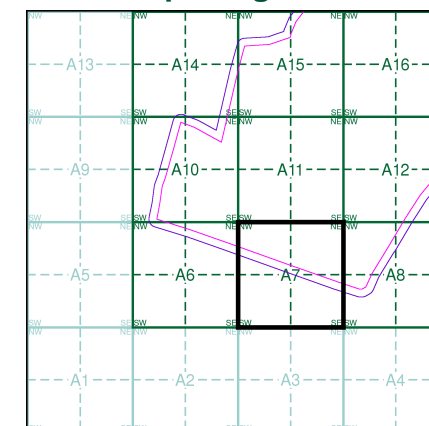
Source map scale - 1:2,500

The SIM cards (Ordnance Survey's 'Survey of Information on Microfilm') are further, minor editions of mapping which were produced and published in between the main editions as an area was updated. They date from 1947 to 1994, and contain detailed information on buildings, roads and land-use. These maps were produced at both 1:2,500 and 1:1,250 scales.

Map Name(s) and Date(s)

SP5623	1985	1:2,500
SP5622	1980	1:2,500

Historical Map - Segment A7

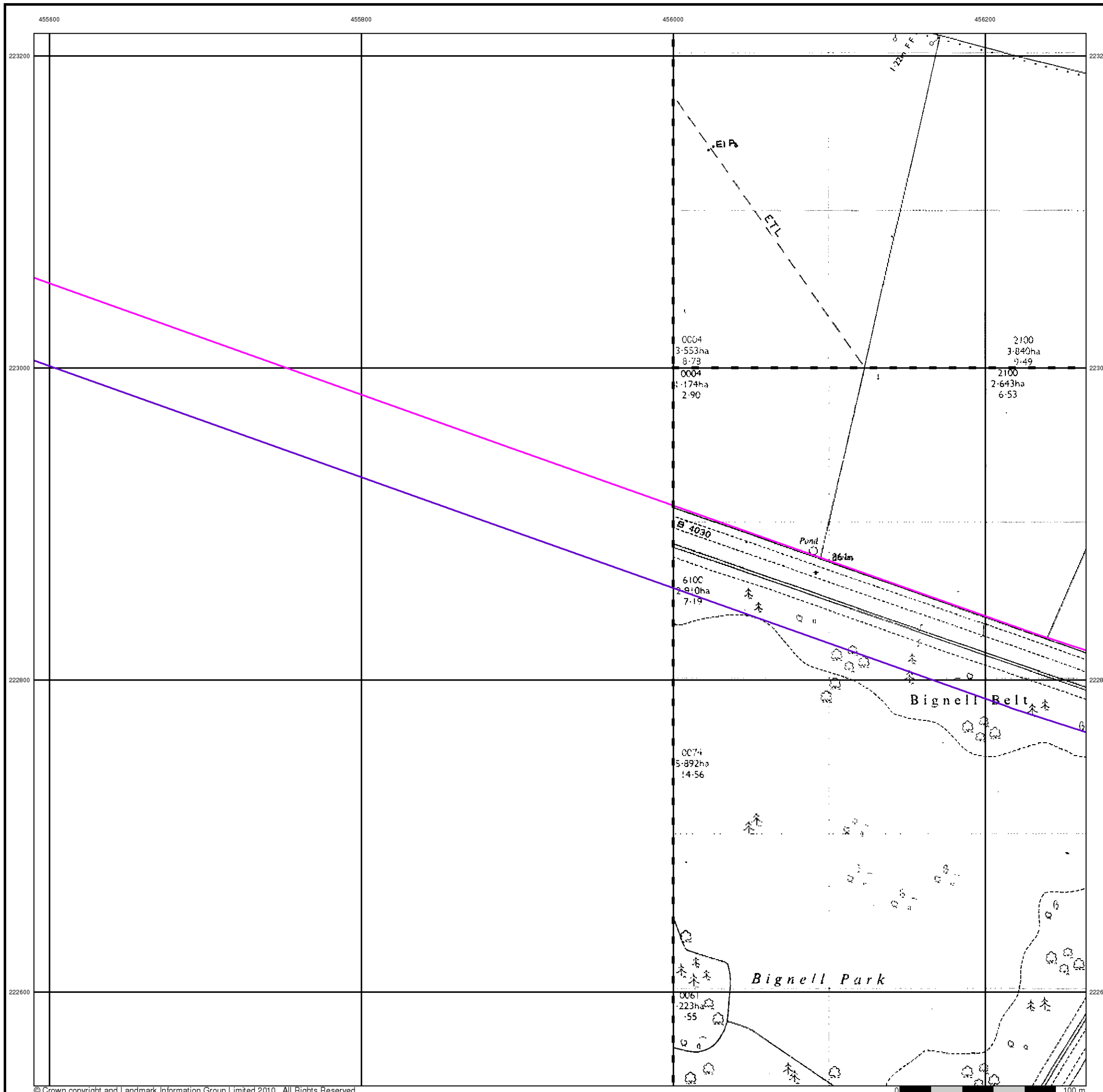


Order Details

Order Number: 31544761_1_1
 Customer Ref: UA001881
 National Grid Reference: 455870, 223500
 Slice: A
 Site Area (Ha): 395.55
 Search Buffer (m): 50

Site Details

Site at, Bicester, Oxfordshire



Additional SIMs

Published 1984 - 1988

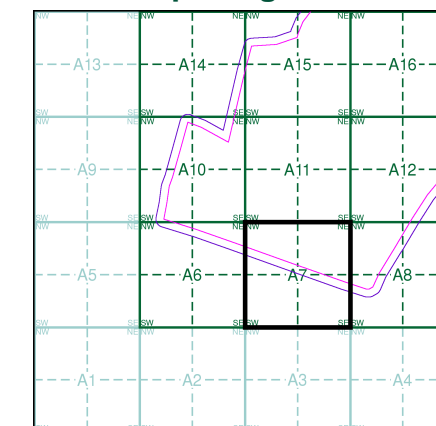
Source map scale - 1:2,500

The SIM cards (Ordnance Survey's 'Survey of Information on Microfilm') are further, minor editions of mapping which were produced and published in between the main editions as an area was updated. They date from 1947 to 1994, and contain detailed information on buildings, roads and land-use. These maps were produced at both 1:2,500 and 1:1,250 scales.

Map Name(s) and Date(s)

SP5623	1988	1:2,500
SP5622	1984	1:2,500

Historical Map - Segment A7

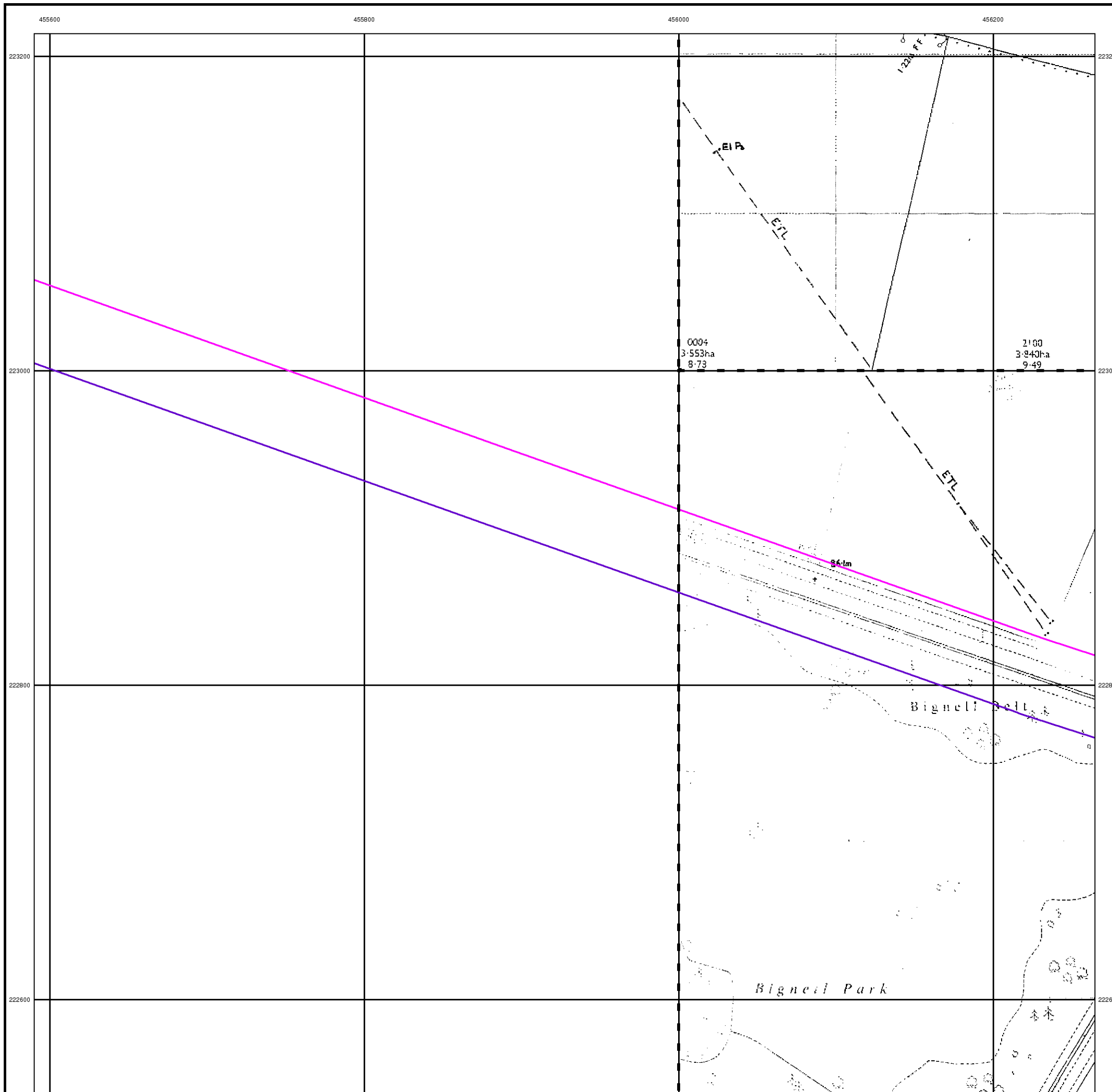


Order Details

Order Number: 31544761_1_1
 Customer Ref: UA001881
 National Grid Reference: 455870, 223500
 Slice: A
 Site Area (Ha): 395.55
 Search Buffer (m): 50

Site Details

Site at, Bicester, Oxfordshire



Additional SIMs

Published 1988 - 1990

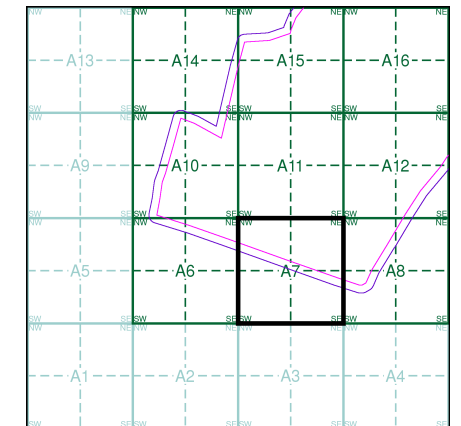
Source map scale - 1:2,500

The SIM cards (Ordnance Survey's 'Survey of Information on Microfilm') are further, minor editions of mapping which were produced and published in between the main editions as an area was updated. They date from 1947 to 1994, and contain detailed information on buildings, roads and land-use. These maps were produced at both 1:2,500 and 1:1,250 scales.

Map Name(s) and Date(s)

SP5623	1990	1:2,500
SP5622	1988	1:2,500

Historical Map - Segment A7

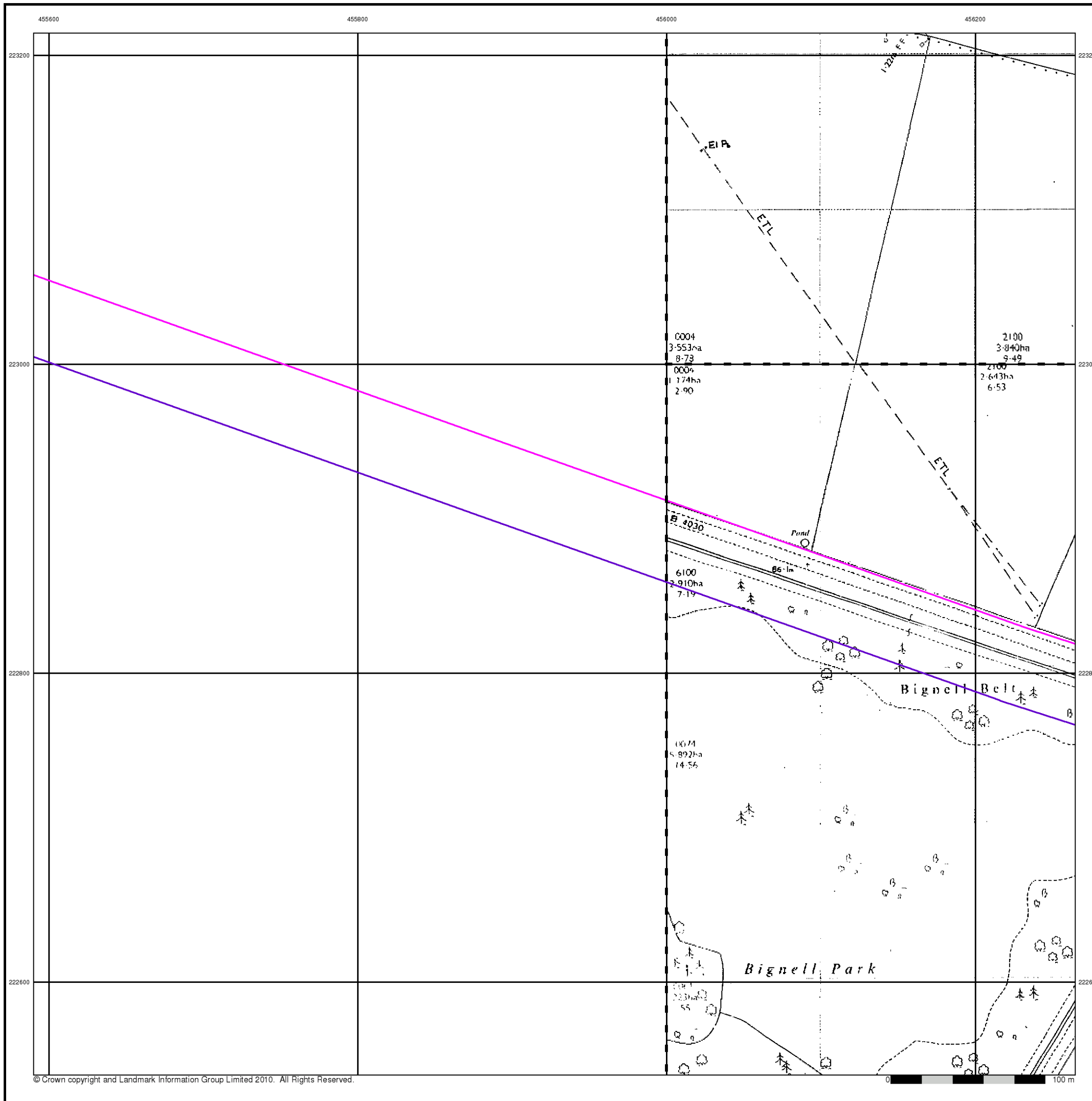


Order Details

Order Number: 31544761_1_1
 Customer Ref: UA001881
 National Grid Reference: 455870, 223500
 Slice: A
 Site Area (Ha): 395.55
 Search Buffer (m): 50

Site Details

Site at, Bicester, Oxfordshire



Large-Scale National Grid Data

Published 1994

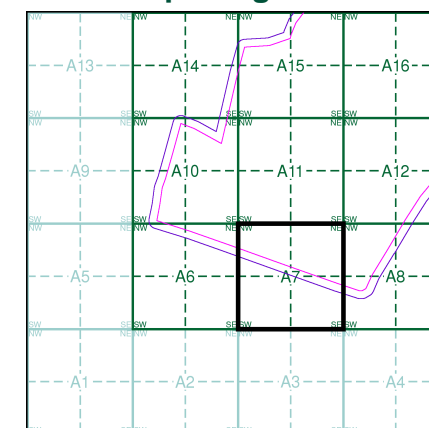
Source map scale - 1:2,500

'Large Scale National Grid Data' superseded SIM cards (Ordnance Survey's 'Survey of Information on Microfilm') in 1992, and continued to be produced until 1999. These maps were the fore-runners of digital mapping and so provide detailed information on houses and roads, but tend to show less topographic features such as vegetation. These maps were produced at both 1:2,500 and 1:1,250 scales.

Map Name(s) and Date(s)

SP5523	SP5623
1994	1994
1:2,500	1:2,500
SP5522	SP5622
1994	1994
1:2,500	1:2,500

Historical Map - Segment A7

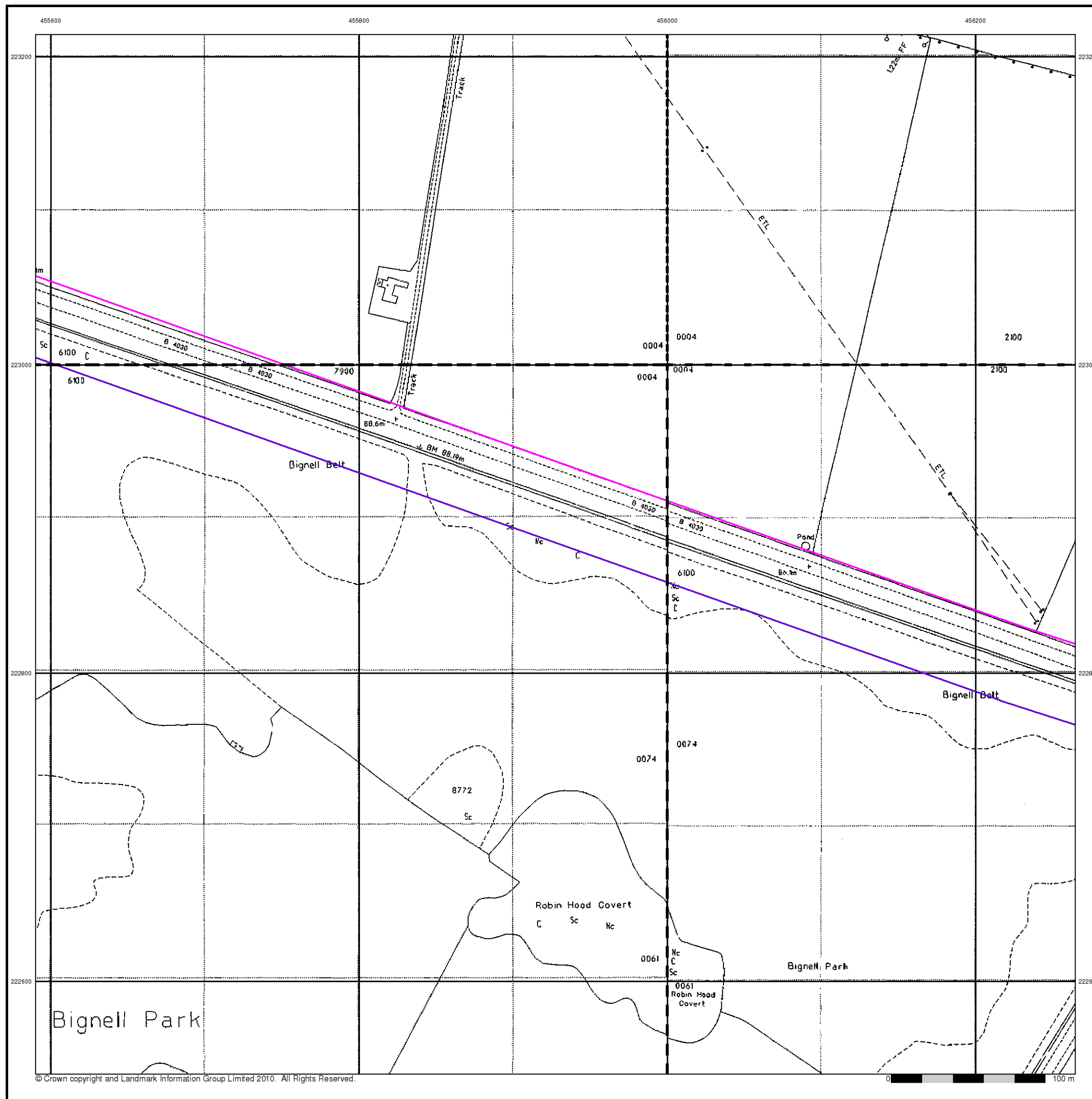


Order Details

Order Number: 31544761_1_1
 Customer Ref: UA001881
 National Grid Reference: 455870, 223500
 Slice: A
 Site Area (Ha): 395.55
 Search Buffer (m): 50

Site Details

Site at, Bicester, Oxfordshire



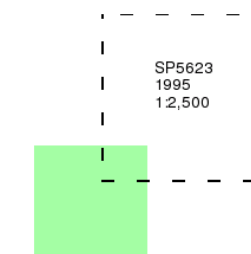
Large-Scale National Grid Data

Published 1995

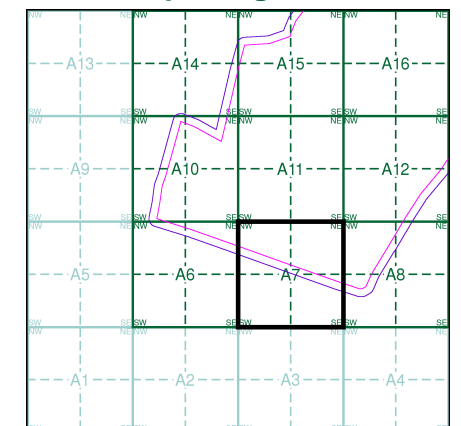
Source map scale - 1:2,500

'Large Scale National Grid Data' superseded SIM cards (Ordnance Survey's 'Survey of Information on Microfilm') in 1992, and continued to be produced until 1999. These maps were the fore-runners of digital mapping and so provide detailed information on houses and roads, but tend to show less topographic features such as vegetation. These maps were produced at both 1:2,500 and 1:1,250 scales.

Map Name(s) and Date(s)



Historical Map - Segment A7

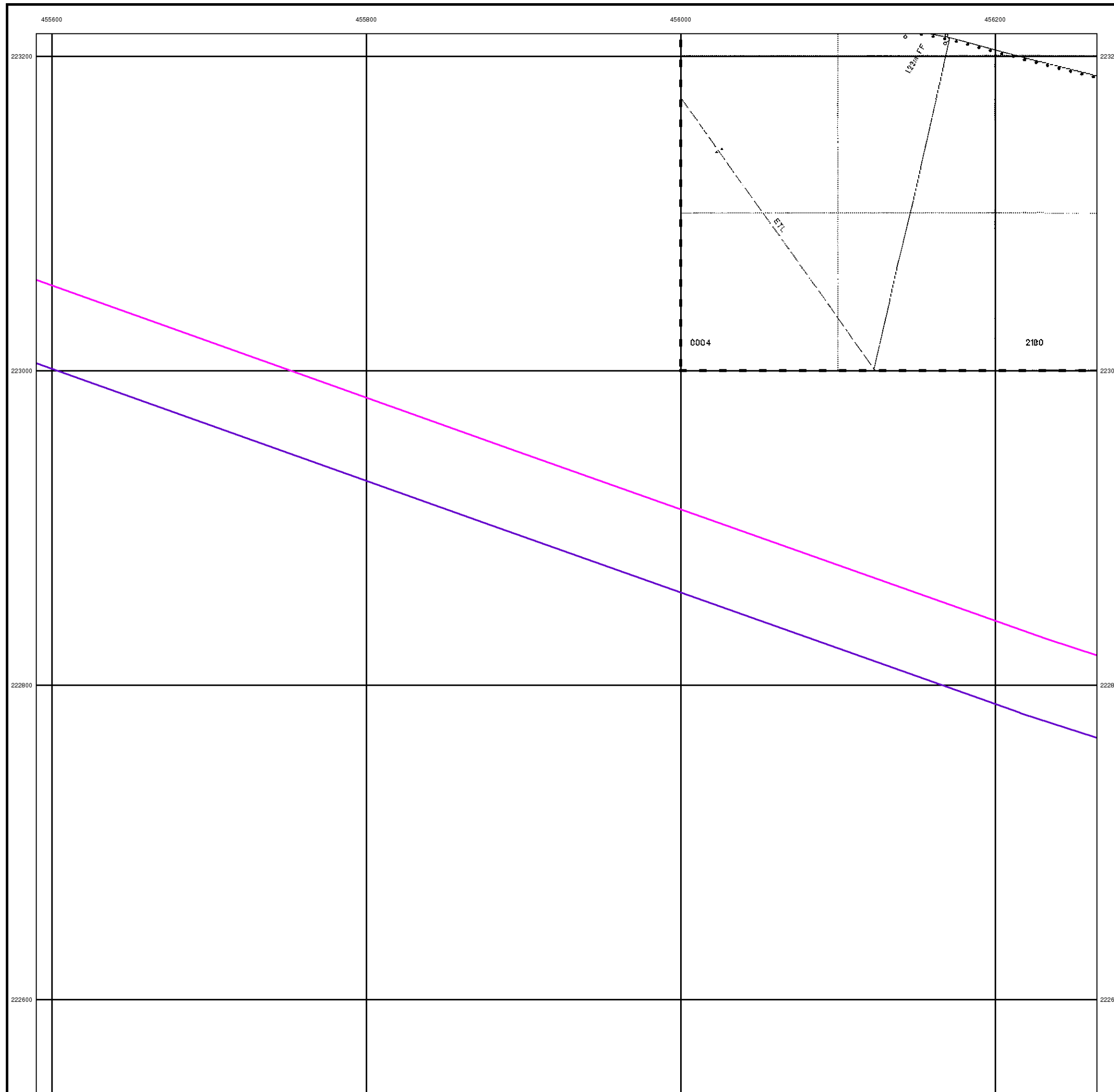


Order Details

Order Number: 31544761_1_1
 Customer Ref: UA001881
 National Grid Reference: 455870, 223500
 Slice: A
 Site Area (Ha): 395.55
 Search Buffer (m): 50

Site Details

Site at, Bicester, Oxfordshire



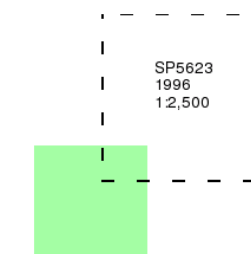
Large-Scale National Grid Data

Published 1996

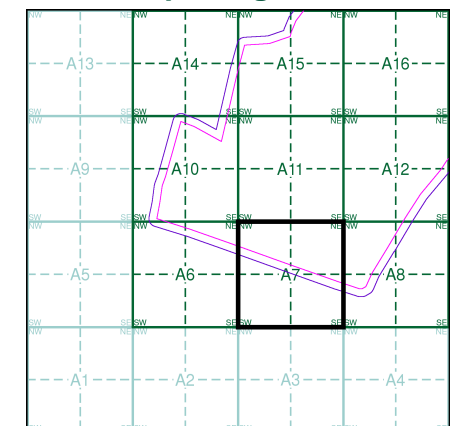
Source map scale - 1:2,500

'Large Scale National Grid Data' superseded SIM cards (Ordnance Survey's 'Survey of Information on Microfilm') in 1992, and continued to be produced until 1999. These maps were the fore-runners of digital mapping and so provide detailed information on houses and roads, but tend to show less topographic features such as vegetation. These maps were produced at both 1:2,500 and 1:1,250 scales.

Map Name(s) and Date(s)



Historical Map - Segment A7

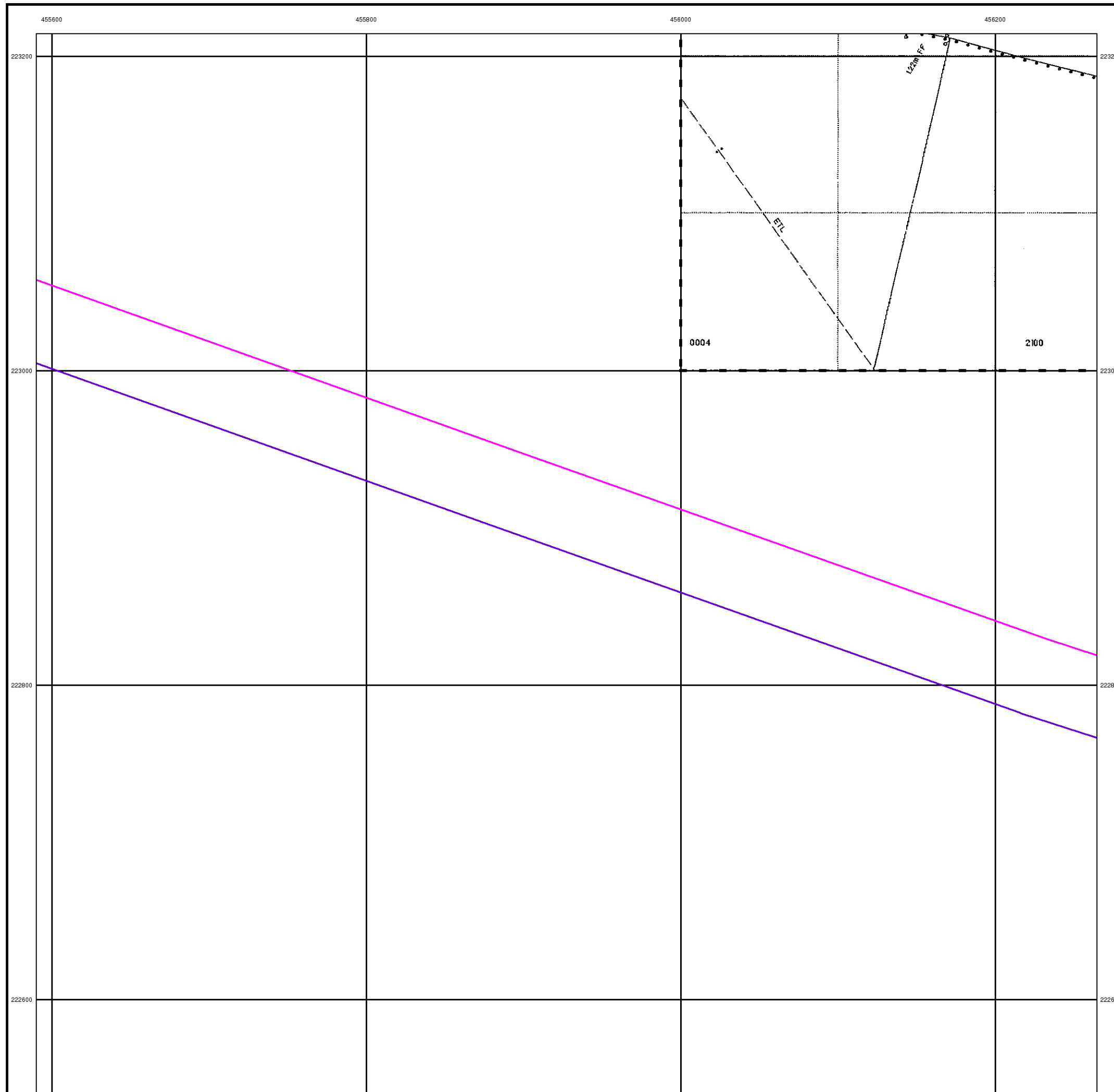


Order Details

Order Number: 31544761_1_1
 Customer Ref: UA001881
 National Grid Reference: 455870, 223500
 Slice: A
 Site Area (Ha): 395.55
 Search Buffer (m): 50

Site Details

Site at, Bicester, Oxfordshire



Large-Scale National Grid Data

Published 1994

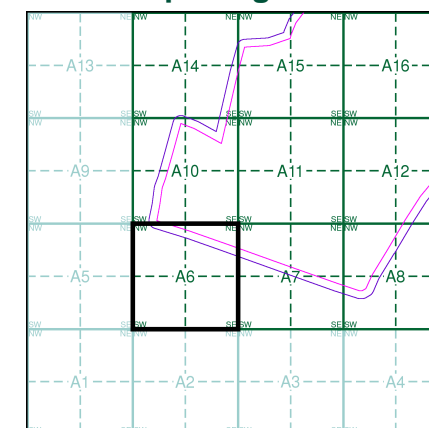
Source map scale - 1:2,500

'Large Scale National Grid Data' superseded SIM cards (Ordnance Survey's 'Survey of Information on Microfilm') in 1992, and continued to be produced until 1999. These maps were the fore-runners of digital mapping and so provide detailed information on houses and roads, but tend to show less topographic features such as vegetation. These maps were produced at both 1:2,500 and 1:1,250 scales.

Map Name(s) and Date(s)

SP5423 1994 1:2,500	SP5523 1994 1:2,500
SP5422 1994 1:2,500	SP5522 1994 1:2,500

Historical Map - Segment A6

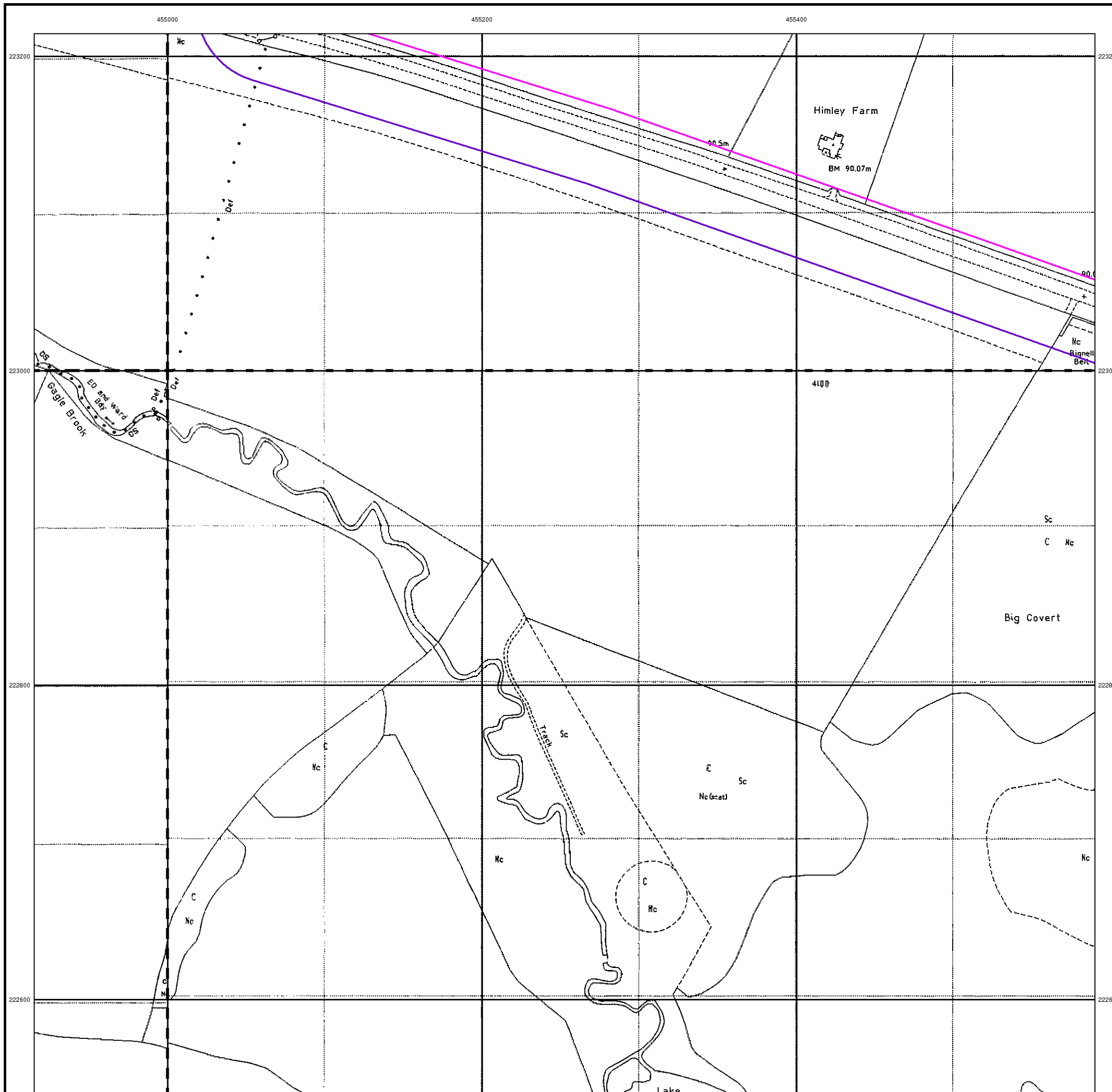


Order Details

Order Number: 31544761_1_1
 Customer Ref: UA001881
 National Grid Reference: 455870, 223500
 Slice: A
 Site Area (Ha): 395.55
 Search Buffer (m): 50

Site Details

Site at, Bicester, Oxfordshire



Historical Mapping Legends

Ordnance Survey County Series and Ordnance Survey Plan 1:2,500

Quarry **Gravel Pit** **Sand Pit**
Clay Pit **Shingle** **Refuse Heap**
Sloping Masonry **Flat Rock**
Marsh **Reeds** **Osiers**
Rough Pasture **Furze** **Wood**
Mixed Wood **Brushwood** **Orchard**
Fir **Ford** **Stepping Stones**
Ferry **Waterfall** **Lock**
Trig. Station **Altitude at Trig. Station**
B.M. 325.9 **Bench Mark** **Surface Level**
Arrow denotes flow of water **Antiquities (site of)**
Cutting **Embankment**
Railway crossing Road **Level Crossing** **Road crossing Railway**
Railway crossing River or Canal **Road over single stream** **Road over River or Canal**
County Boundary (Geographical)
County & Civil Parish Boundary
Administrative County & Civil Parish Boundary
County Borough Boundary (England)
County Burgh Boundary (Scotland)
Co. Boro. Bdy.
Co. Burgh Bdy.
BP BS Boundary Post or Stone **P.C.B** Police Call Box
B.R. Bridle Road **P** Pump
E.P Electricity Pylon **S.P** Signal Post
F.B. Foot Bridge **SL** Sluice
F.P. Foot Path **Sp.** Spring
G.P Guide Post or Board **T.C.B** Telephone Call Box
M.S Mile Stone **Tr.** Trough
M.P M.R Mooring Post or Ring **W** Well

Ordnance Survey Plan, Additional SIMs and Supply of Unpublished Survey Information 1:2,500 and 1:1,250

Inactive Quarry, Chalk Pit or Clay Pit **Active Quarry, Chalk Pit or Clay Pit**
Rock **Boulders**
Cliff **Slopes** **Top**
Roofed Building **Glazed Roof Building**
Sloping Masonry **Archway**
Non-Coniferous Tree (surveyed) **Coniferous Tree (surveyed)**
Non-Coniferous Trees (not surveyed) **Coniferous Trees (not surveyed)**
Orchard Tree **Scrub** **Bracken**
Coppice, Osier **Reeds** **Marsh, Saltings**
Rough Grassland **Heath** **Culvert**
Direction of water flow **Bench Mark** **Antiquity (site of)**
Cave Entrance **Triangulation Station** **Electricity Pylon**
Electricity Transmission Line
County Boundary (Geographical)
County & Civil Parish Boundary
Civil Parish Boundary
Admin. County or County Bor. Boundary
London Borough Boundary
Symbol marking point where boundary mereing changes
BH Beer House **P** Pillar, Pole or Post
BP, BS Boundary Post or Stone **PO** Post Office
Cn, C Capstan, Crane **PC** Public Convenience
Chy Chimney **PH** Public House
D Fn Drinking Fountain **Pp** Pump
EI P Electricity Pillar or Post **SB, S Br** Signal Box or Bridge
FAP Fire Alarm Pillar **SP, SL** Signal Post or Light
FB Foot Bridge **Spr** Spring
GP Guide Post **Tk** Tank or Track
H Hydrant or Hydraulic **TCB** Telephone Call Box
LC Level Crossing **TCP** Telephone Call Post
MH Manhole **Tr** Trough
MP Mile Post or Mooring Post **Wr Pt, Wr T** Water Point, Water Tap
MS Mile Stone **W** Well
NTL Normal Tidal Limit **Wd Pp** Wind Pump

Large-Scale National Grid Data 1:2,500 and 1:1,250

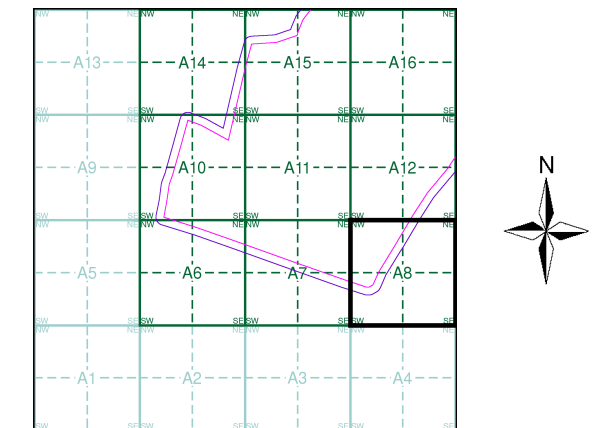
Cliff **Slopes** **Top**
Rock **Rock (scattered)**
Boulders **Boulders (scattered)**
Positioned Boulder **Scree**
Non-Coniferous Tree (surveyed) **Coniferous Tree (surveyed)**
Non-Coniferous Trees (not surveyed) **Coniferous Trees (not surveyed)**
Orchard Tree **Scrub** **Bracken**
Coppice, Osier **Reeds** **Marsh, Saltings**
Rough Grassland **Heath** **Culvert**
Direction of water flow **Triangulation Station** **Antiquity (site of)**
Electricity Transmission Line **Electricity Pylon**
B.M. 231.60m Bench Mark **Buildings with Building Seed**
Roofed Building **Glazed Roof Building**
Civil parish/community boundary
District boundary
County boundary
Boundary post/stone
Boundary mereing symbol (note: these always appear in opposed pairs or groups of three)
Bks Barracks **P** Pillar, Pole or Post
Bty Battery **PO** Post Office
Cemy Cemetery **PC** Public Convenience
Chy Chimney **Pp** Pump
Cis Cistern **Ppg Sta** Pumping Station
Dismtd Rly Dismantled Railway **PW** Place of Worship
EI Gen Sta Electricity Generating Station **Sewage Ppg Sta** Sewage Pumping Station
EI P Electricity Pole, Pillar **SB, S Br** Signal Box or Bridge
EI Sub Sta Electricity Sub Station **SP, SL** Signal Post or Light
FB Filter Bed **Spr** Spring
Fn / D Fn Fountain / Drinking Ftn. **Tk** Tank or Track
Gas Gov Gas Valve Compound **Tr** Trough
GVC Gas Governor **Wd Pp** Wind Pump
GP Guide Post **Wr Pt, Wr T** Water Point, Water Tap
MH Manhole **Wks** Works (building or area)
MP, MS Mile Post or Mile Stone **W** Well



Historical Mapping & Photography included:

Mapping Type	Scale	Date	Pg
Oxfordshire	1:2,500	1881	2
Oxfordshire	1:2,500	1899	3
Oxfordshire	1:2,500	1922	4
Ordnance Survey Plan	1:2,500	1967	5
Additional SIMs	1:2,500	1967 - 1980	6
Ordnance Survey Plan	1:2,500	1971	7
Additional SIMs	1:2,500	1980 - 1985	8
Additional SIMs	1:2,500	1984 - 1988	9
Additional SIMs	1:2,500	1988 - 1990	10
Large-Scale National Grid Data	1:2,500	1994	11
Large-Scale National Grid Data	1:2,500	1995	12
Large-Scale National Grid Data	1:2,500	1996	13

Historical Map - Segment A8



Order Details

Order Number: 31544761_1_1
 Customer Ref: UA001881
 National Grid Reference: 455870, 223500
 Slice: A
 Site Area (Ha): 395.55
 Search Buffer (m): 50

Site Details

Site at, Bicester, Oxfordshire



Tel: 0844 844 9952
 Fax: 0844 844 9951
 Web: www.envirocheck.co.uk

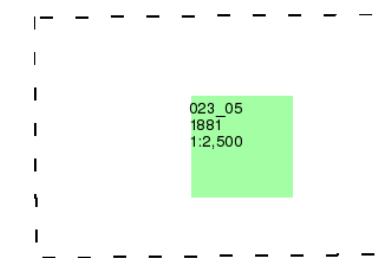
Oxfordshire

Published 1881

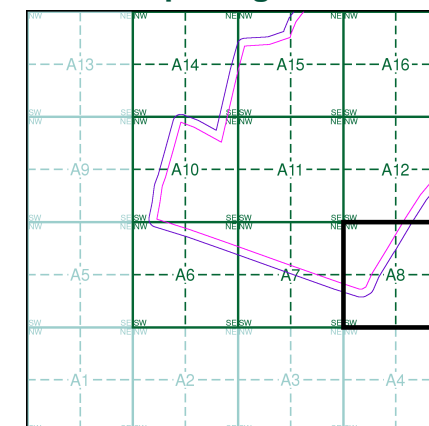
Source map scale - 1:2,500

The historical maps shown were reproduced from maps predominantly held at the scale adopted for England, Wales and Scotland in the 1840's. In 1854 the 1:2,500 scale was adopted for mapping urban areas and by 1896 it covered the whole of what were considered to be the cultivated parts of Great Britain. The published date given below is often some years later than the surveyed date. Before 1938, all OS maps were based on the Cassini Projection, with independent surveys of a single county or group of counties, giving rise to significant inaccuracies in outlying areas.

Map Name(s) and Date(s)



Historical Map - Segment A8

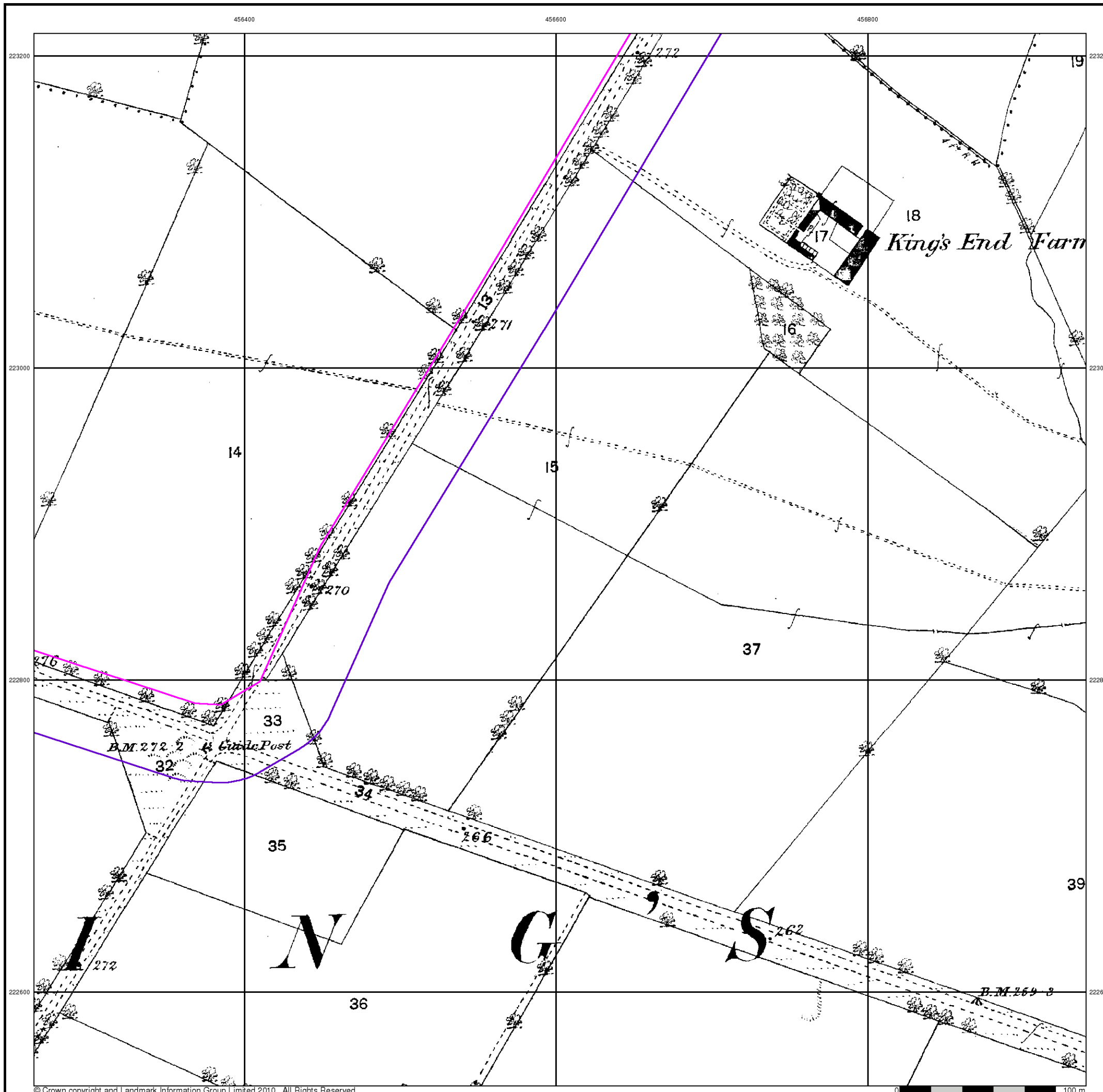


Order Details

Order Number: 31544761_1_1
 Customer Ref: UA001881
 National Grid Reference: 455870, 223500
 Slice: A
 Site Area (Ha): 395.55
 Search Buffer (m): 50

Site Details

Site at, Bicester, Oxfordshire



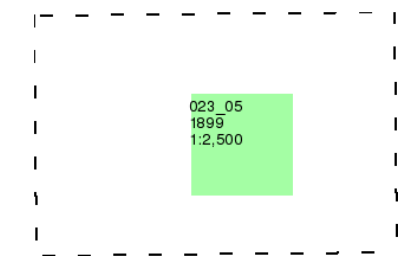
Oxfordshire

Published 1899

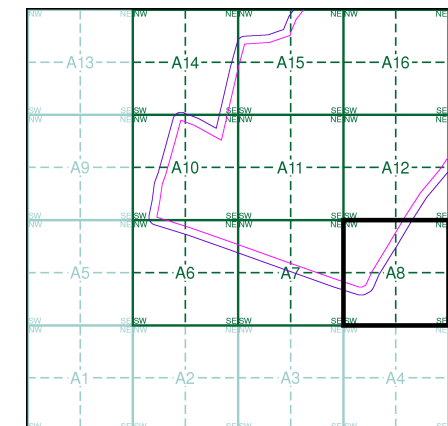
Source map scale - 1:2,500

The historical maps shown were reproduced from maps predominantly held at the scale adopted for England, Wales and Scotland in the 1840's. In 1854 the 1:2,500 scale was adopted for mapping urban areas and by 1896 it covered the whole of what were considered to be the cultivated parts of Great Britain. The published date given below is often some years later than the surveyed date. Before 1938, all OS maps were based on the Cassini Projection, with independent surveys of a single county or group of counties, giving rise to significant inaccuracies in outlying areas.

Map Name(s) and Date(s)



Historical Map - Segment A8

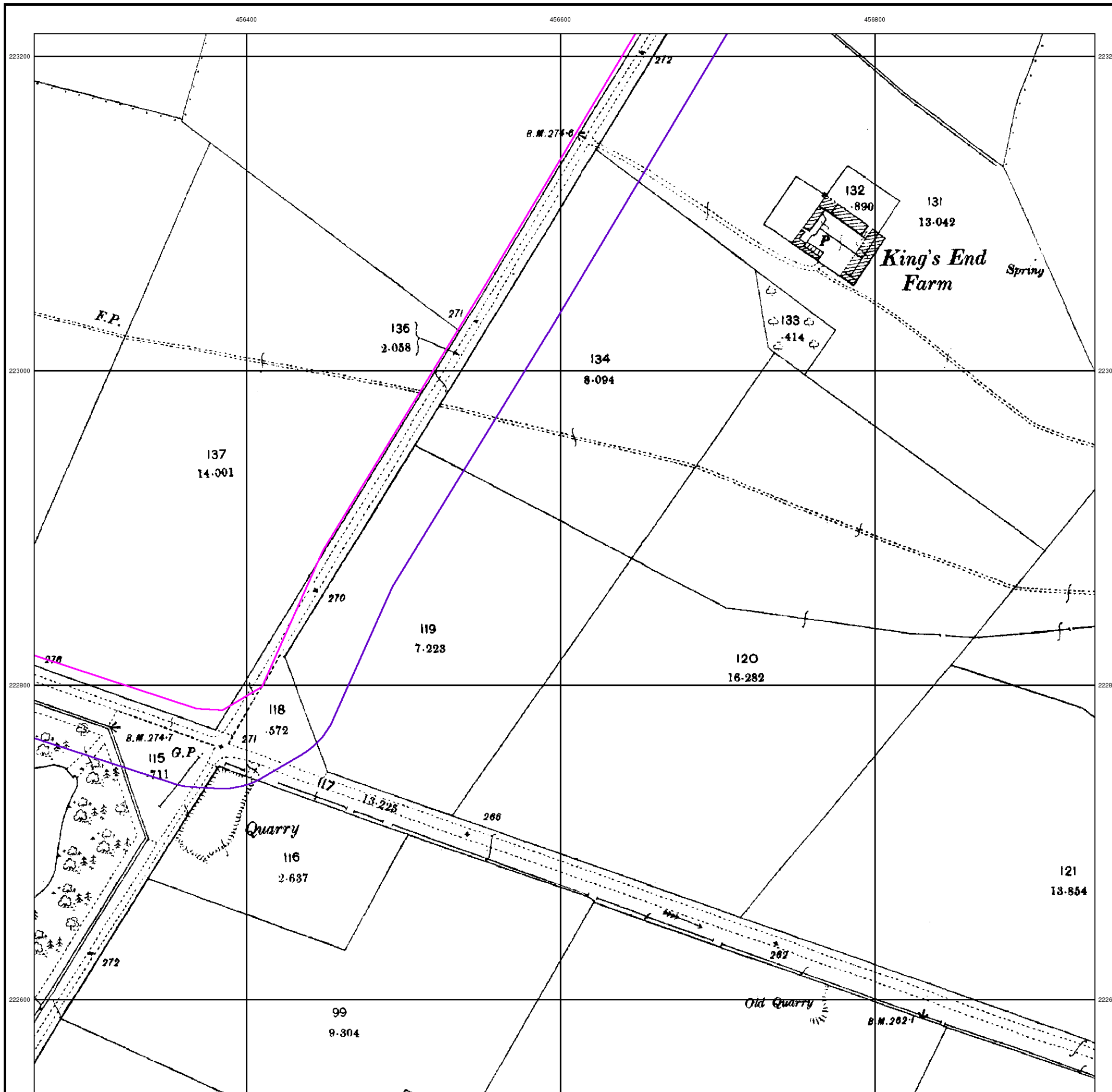


Order Details

Order Number: 31544761_1_1
 Customer Ref: UA001881
 National Grid Reference: 455870, 223500
 Slice: A
 Site Area (Ha): 395.55
 Search Buffer (m): 50

Site Details

Site at, Bicester, Oxfordshire




Oxfordshire

Published 1922

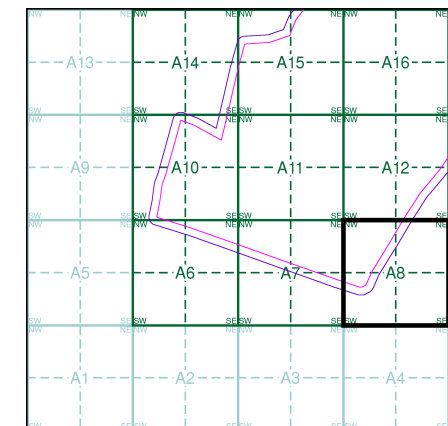
Source map scale - 1:2,500

The historical maps shown were reproduced from maps predominantly held at the scale adopted for England, Wales and Scotland in the 1840's. In 1854 the 1:2,500 scale was adopted for mapping urban areas and by 1896 it covered the whole of what were considered to be the cultivated parts of Great Britain. The published date given below is often some years later than the surveyed date. Before 1938, all OS maps were based on the Cassini Projection, with independent surveys of a single county or group of counties, giving rise to significant inaccuracies in outlying areas.

Map Name(s) and Date(s)



Historical Map - Segment A8

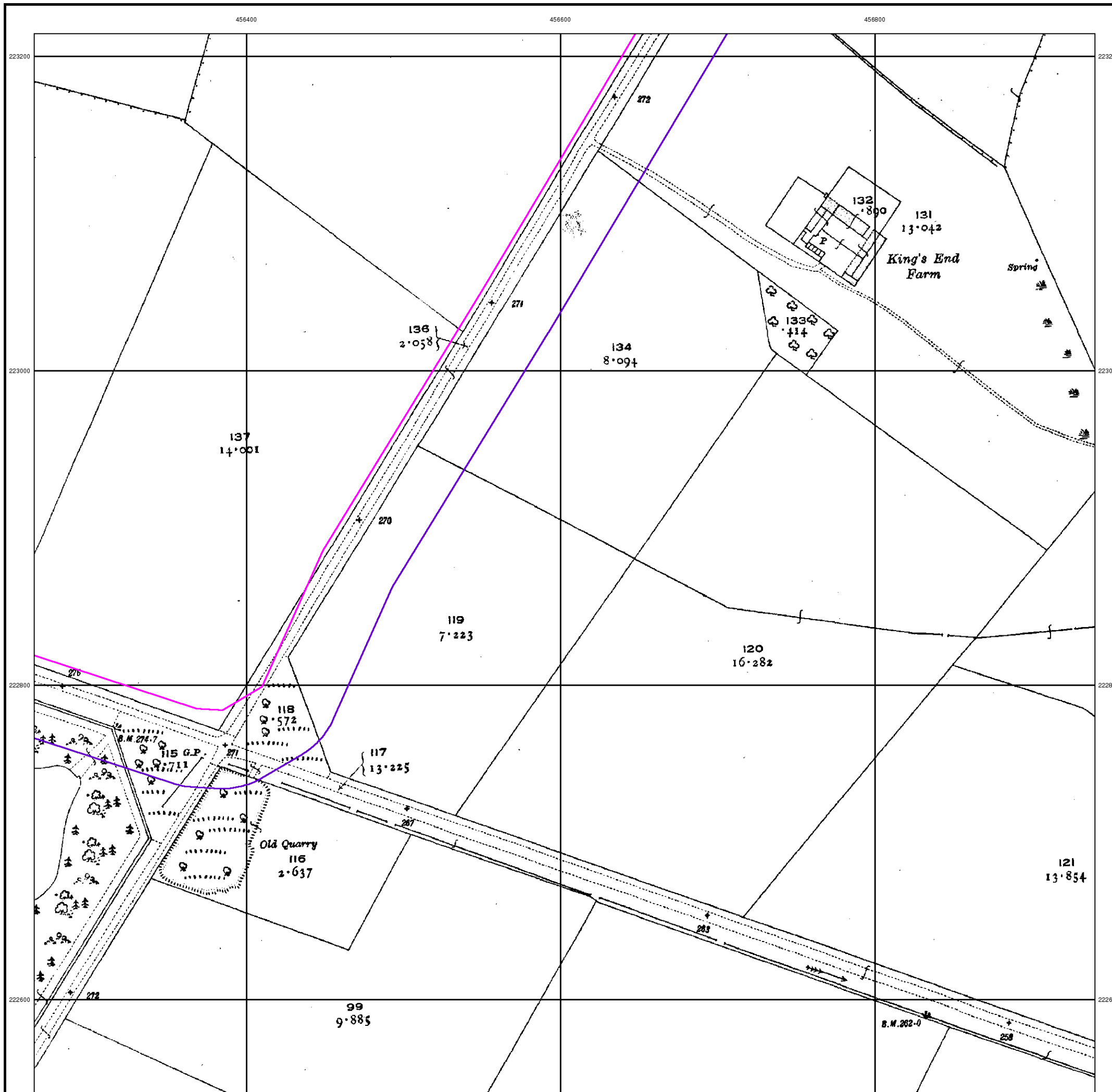


Order Details

Order Number: 31544761_1_1
 Customer Ref: UA001881
 National Grid Reference: 455870, 223500
 Slice: A
 Site Area (Ha): 395.55
 Search Buffer (m): 50

Site Details

Site at, Bicester, Oxfordshire



Ordnance Survey Plan

Published 1967

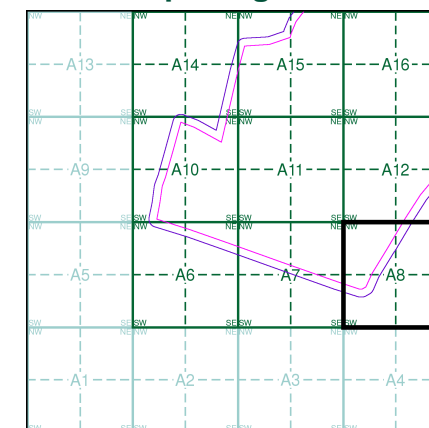
Source map scale - 1:2,500

The historical maps shown were reproduced from maps predominantly held at the scale adopted for England, Wales and Scotland in the 1840's. In 1854 the 1:2,500 scale was adopted for mapping urban areas and by 1896 it covered the whole of what were considered to be the cultivated parts of Great Britain. The published date given below is often some years later than the surveyed date. Before 1938, all OS maps were based on the Cassini Projection, with independent surveys of a single county or group of counties, giving rise to significant inaccuracies in outlying areas.

Map Name(s) and Date(s)

SP5623	1967	1:2,500
SP5622	1967	1:2,500

Historical Map - Segment A8

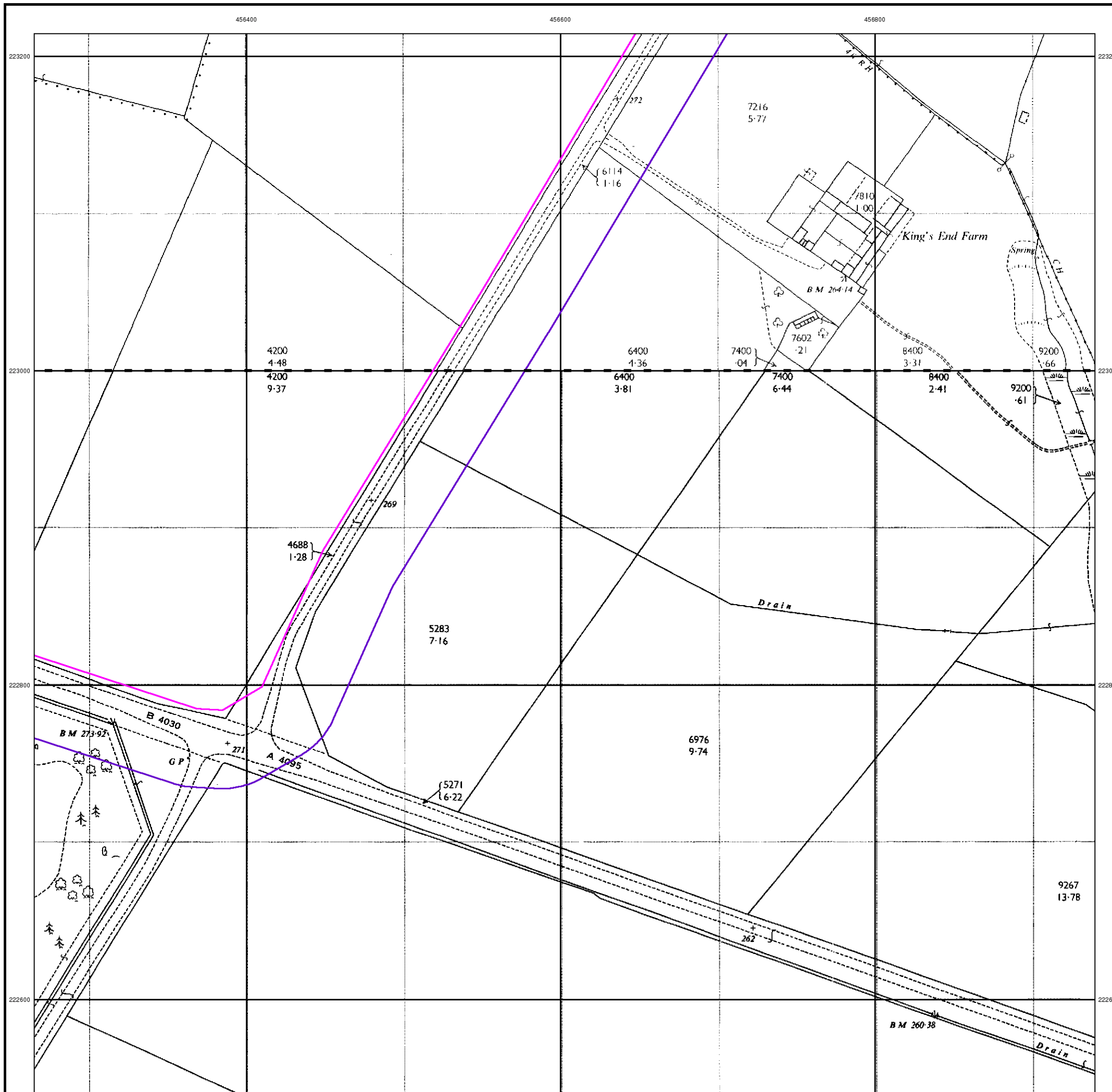


Order Details

Order Number: 31544761_1_1
 Customer Ref: UA001881
 National Grid Reference: 455870, 223500
 Slice: A
 Site Area (Ha): 395.55
 Search Buffer (m): 50

Site Details

Site at, Bicester, Oxfordshire



Additional SIMs

Published 1967 - 1980

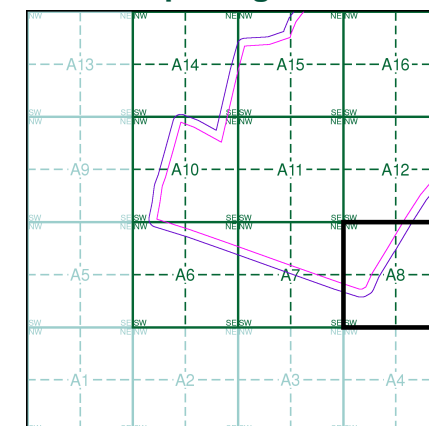
Source map scale - 1:2,500

The SIM cards (Ordnance Survey's 'Survey of Information on Microfilm') are further, minor editions of mapping which were produced and published in between the main editions as an area was updated. They date from 1947 to 1994, and contain detailed information on buildings, roads and land-use. These maps were produced at both 1:2,500 and 1:1,250 scales.

Map Name(s) and Date(s)

SP5623	1980	1:2,500
SP5622	1967	1:2,500

Historical Map - Segment A8

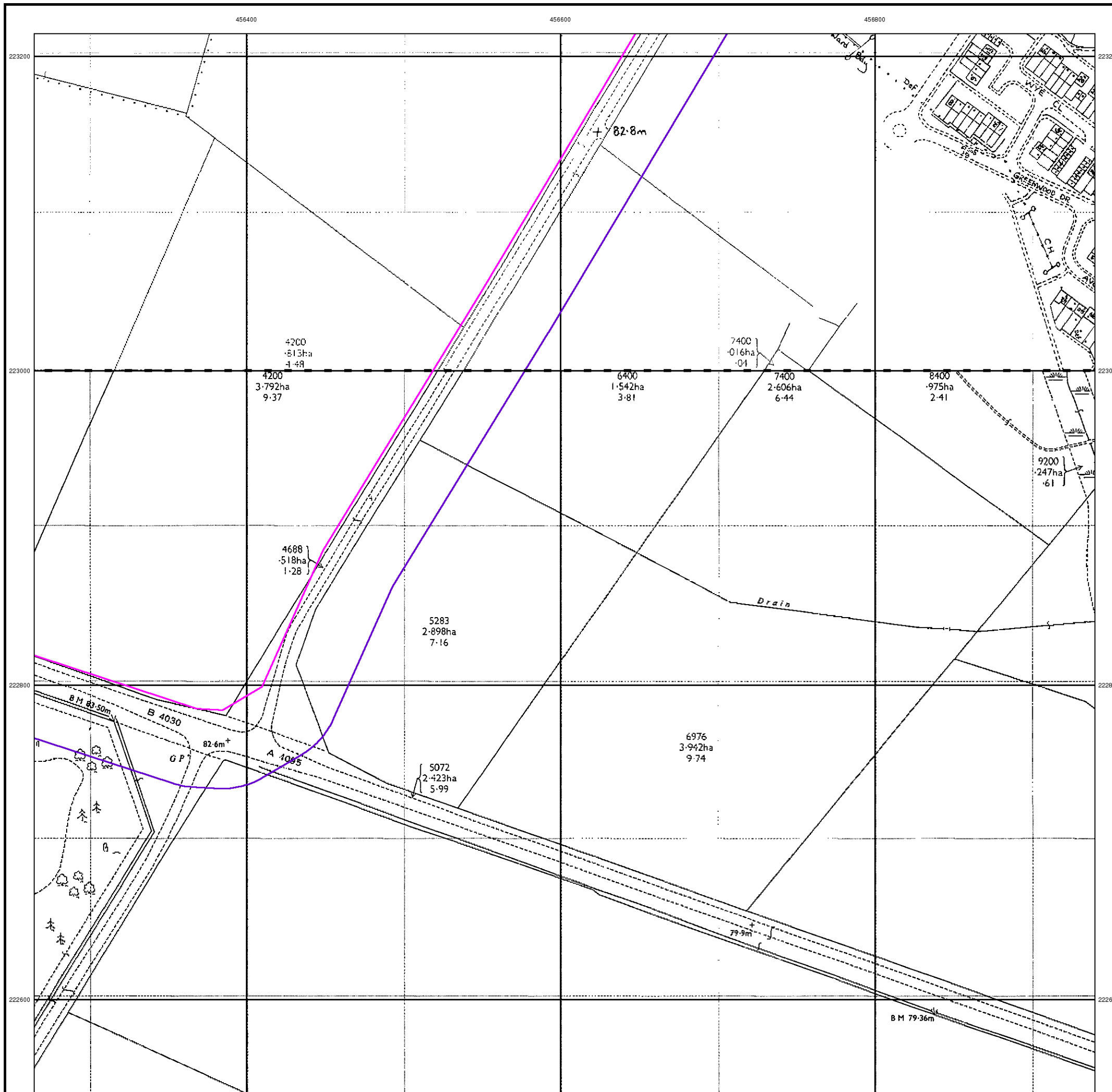


Order Details

Order Number: 31544761_1_1
 Customer Ref: UA001881
 National Grid Reference: 455870, 223500
 Slice: A
 Site Area (Ha): 395.55
 Search Buffer (m): 50

Site Details

Site at, Bicester, Oxfordshire



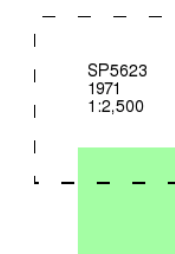
Ordnance Survey Plan

Published 1971

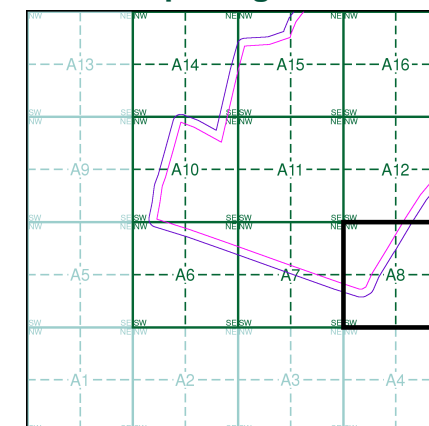
Source map scale - 1:2,500

The historical maps shown were reproduced from maps predominantly held at the scale adopted for England, Wales and Scotland in the 1840's. In 1854 the 1:2,500 scale was adopted for mapping urban areas and by 1896 it covered the whole of what were considered to be the cultivated parts of Great Britain. The published date given below is often some years later than the surveyed date. Before 1938, all OS maps were based on the Cassini Projection, with independent surveys of a single county or group of counties, giving rise to significant inaccuracies in outlying areas.

Map Name(s) and Date(s)



Historical Map - Segment A8

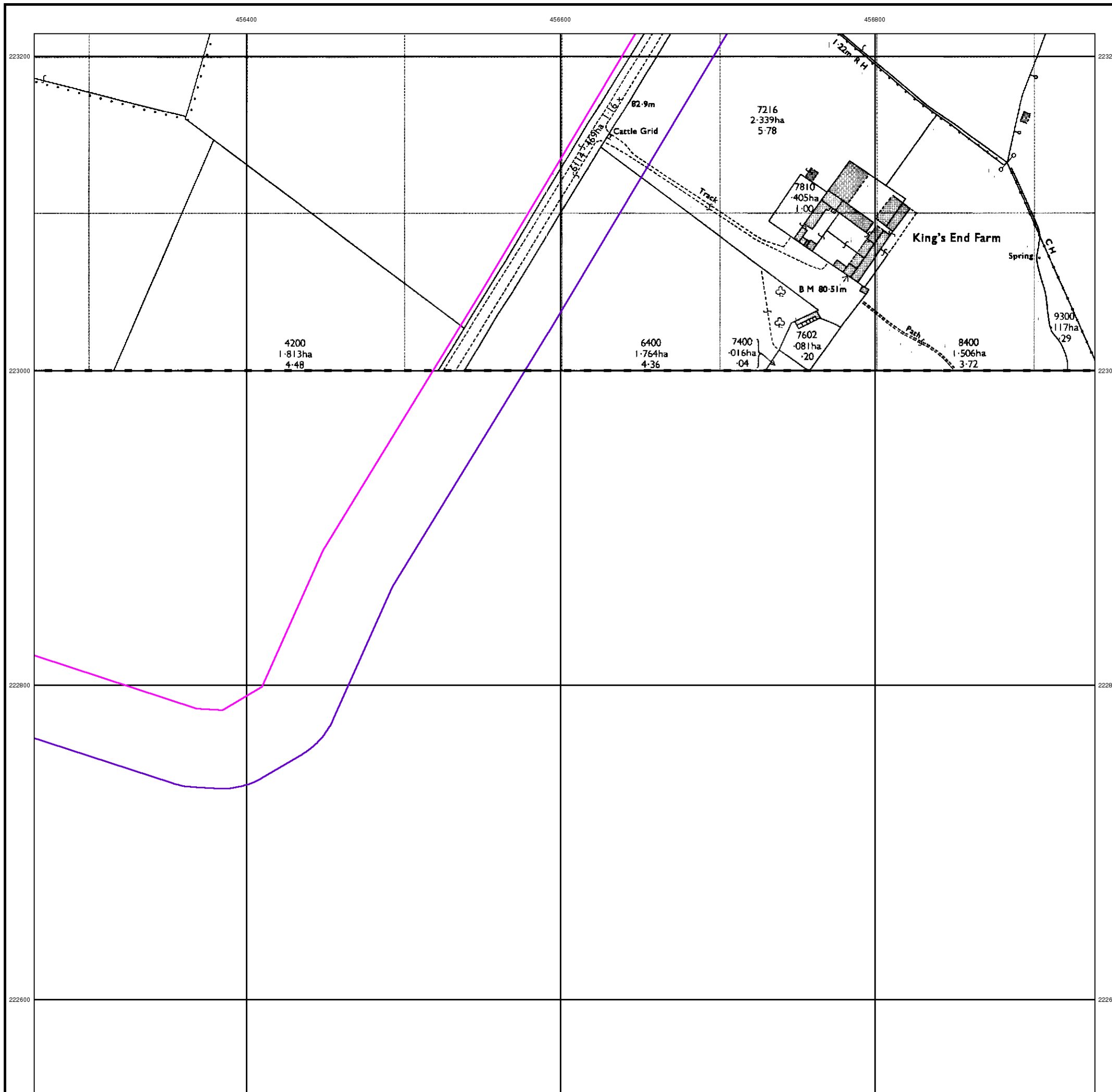


Order Details

Order Number: 31544761_1_1
 Customer Ref: UA001881
 National Grid Reference: 455870, 223500
 Slice: A
 Site Area (Ha): 395.55
 Search Buffer (m): 50

Site Details

Site at, Bicester, Oxfordshire



Additional SIMs

Published 1980 - 1985

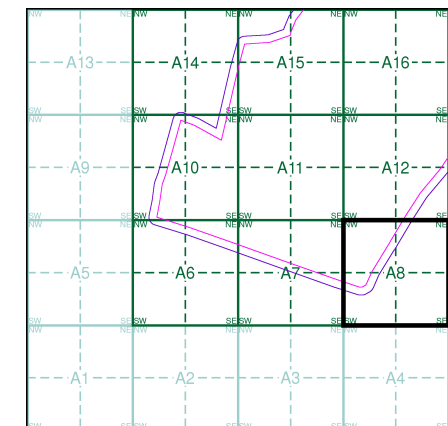
Source map scale - 1:2,500

The SIM cards (Ordnance Survey's 'Survey of Information on Microfilm') are further, minor editions of mapping which were produced and published in between the main editions as an area was updated. They date from 1947 to 1994, and contain detailed information on buildings, roads and land-use. These maps were produced at both 1:2,500 and 1:1,250 scales.

Map Name(s) and Date(s)

SP5623	1985	1:2,500
SP5622	1980	1:2,500

Historical Map - Segment A8

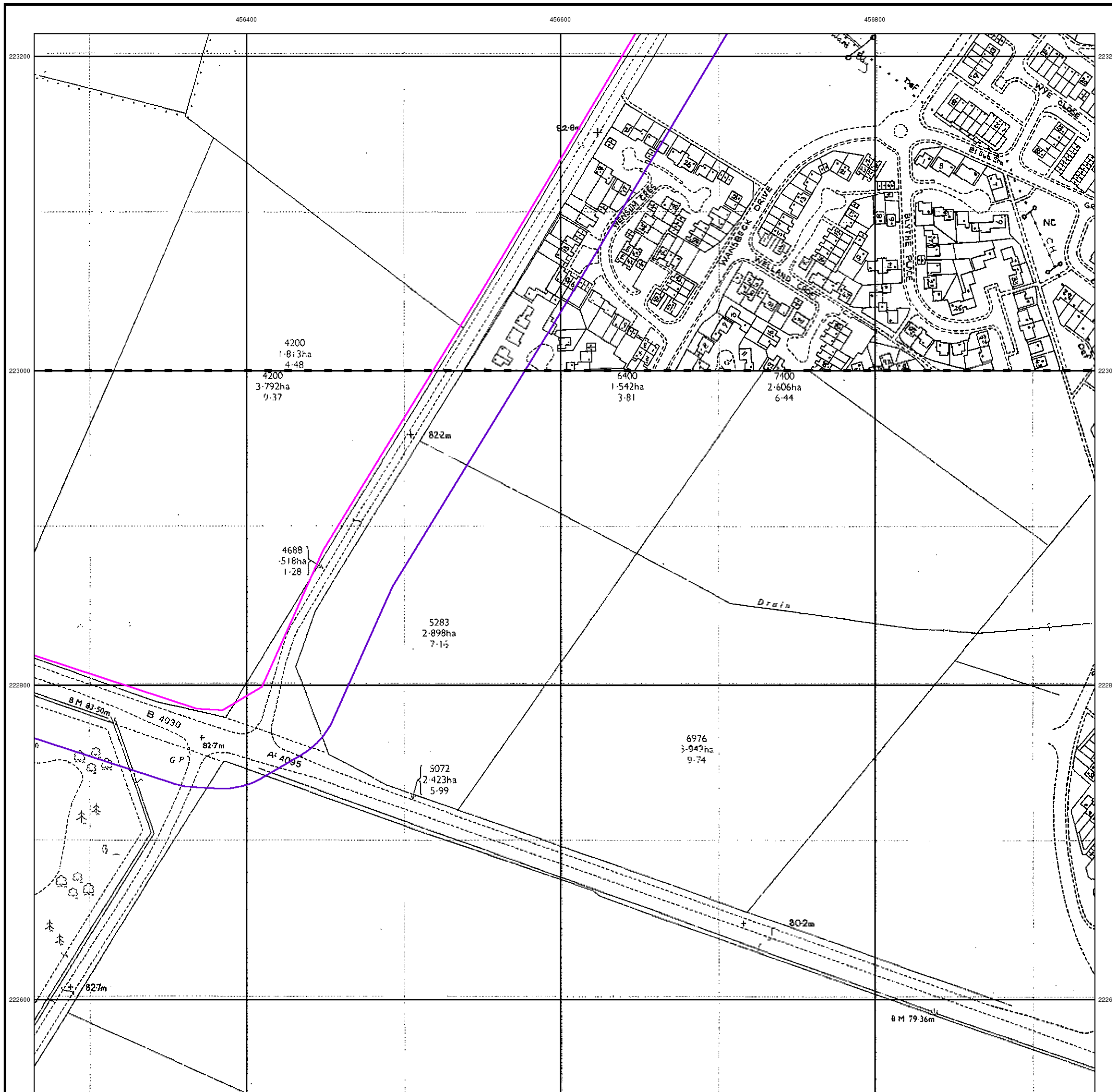


Order Details

Order Number: 31544761_1_1
 Customer Ref: UA001881
 National Grid Reference: 455870, 223500
 Slice: A
 Site Area (Ha): 395.55
 Search Buffer (m): 50

Site Details

Site at, Bicester, Oxfordshire



Additional SIMs

Published 1984 - 1988

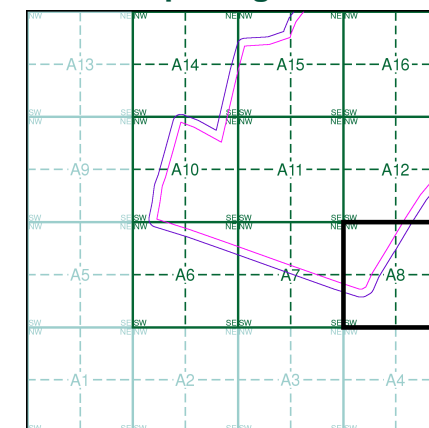
Source map scale - 1:2,500

The SIM cards (Ordnance Survey's 'Survey of Information on Microfilm') are further, minor editions of mapping which were produced and published in between the main editions as an area was updated. They date from 1947 to 1994, and contain detailed information on buildings, roads and land-use. These maps were produced at both 1:2,500 and 1:1,250 scales.

Map Name(s) and Date(s)

SP5623	1988	1:2,500
SP5622	1984	1:2,500

Historical Map - Segment A8



Order Details

Order Number: 31544761_1_1
 Customer Ref: UA001881
 National Grid Reference: 455870, 223500
 Slice: A
 Site Area (Ha): 395.55
 Search Buffer (m): 50

Site Details

Site at, Bicester, Oxfordshire



Additional SIMs

Published 1988 - 1990

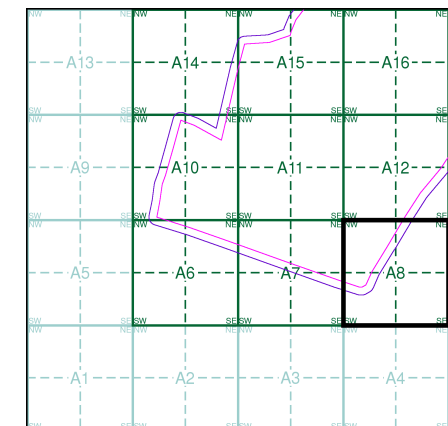
Source map scale - 1:2,500

The SIM cards (Ordnance Survey's 'Survey of Information on Microfilm') are further, minor editions of mapping which were produced and published in between the main editions as an area was updated. They date from 1947 to 1994, and contain detailed information on buildings, roads and land-use. These maps were produced at both 1:2,500 and 1:1,250 scales.

Map Name(s) and Date(s)

SP5623	1990	1:2,500
SP5622	1988	1:2,500

Historical Map - Segment A8



Order Details

Order Number: 31544761_1_1
 Customer Ref: UA001881
 National Grid Reference: 455870, 223500
 Slice: A
 Site Area (Ha): 395.55
 Search Buffer (m): 50

Site Details

Site at, Bicester, Oxfordshire



Large-Scale National Grid Data

Published 1994

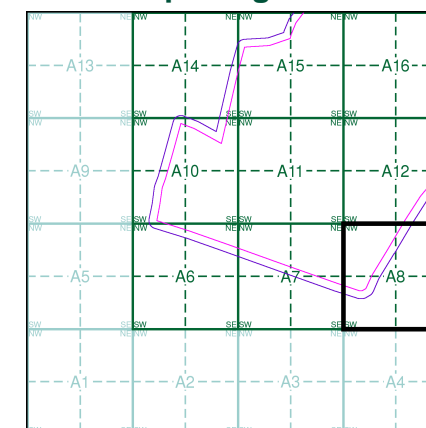
Source map scale - 1:2,500

'Large Scale National Grid Data' superseded SIM cards (Ordnance Survey's 'Survey of Information on Microfilm') in 1992, and continued to be produced until 1999. These maps were the fore-runners of digital mapping and so provide detailed information on houses and roads, but tend to show less topographic features such as vegetation. These maps were produced at both 1:2,500 and 1:1,250 scales.

Map Name(s) and Date(s)

SP5623	1994	1:2,500
SP5622	1994	1:2,500

Historical Map - Segment A8



Order Details

Order Number: 31544761_1_1
 Customer Ref: UA001881
 National Grid Reference: 455870, 223500
 Slice: A
 Site Area (Ha): 395.55
 Search Buffer (m): 50

Site Details

Site at, Bicester, Oxfordshire



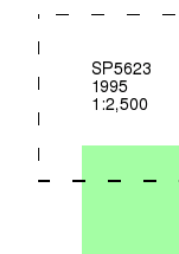
Large-Scale National Grid Data

Published 1995

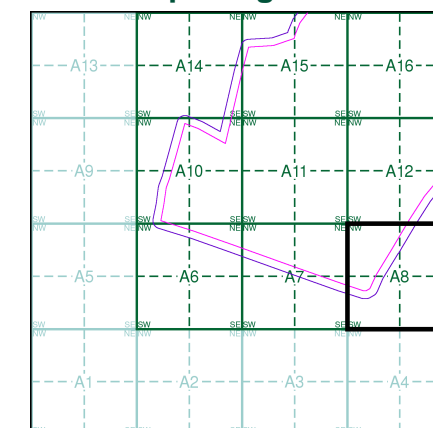
Source map scale - 1:2,500

'Large Scale National Grid Data' superseded SIM cards (Ordnance Survey's 'Survey of Information on Microfilm') in 1992, and continued to be produced until 1999. These maps were the fore-runners of digital mapping and so provide detailed information on houses and roads, but tend to show less topographic features such as vegetation. These maps were produced at both 1:2,500 and 1:1,250 scales.

Map Name(s) and Date(s)



Historical Map - Segment A8

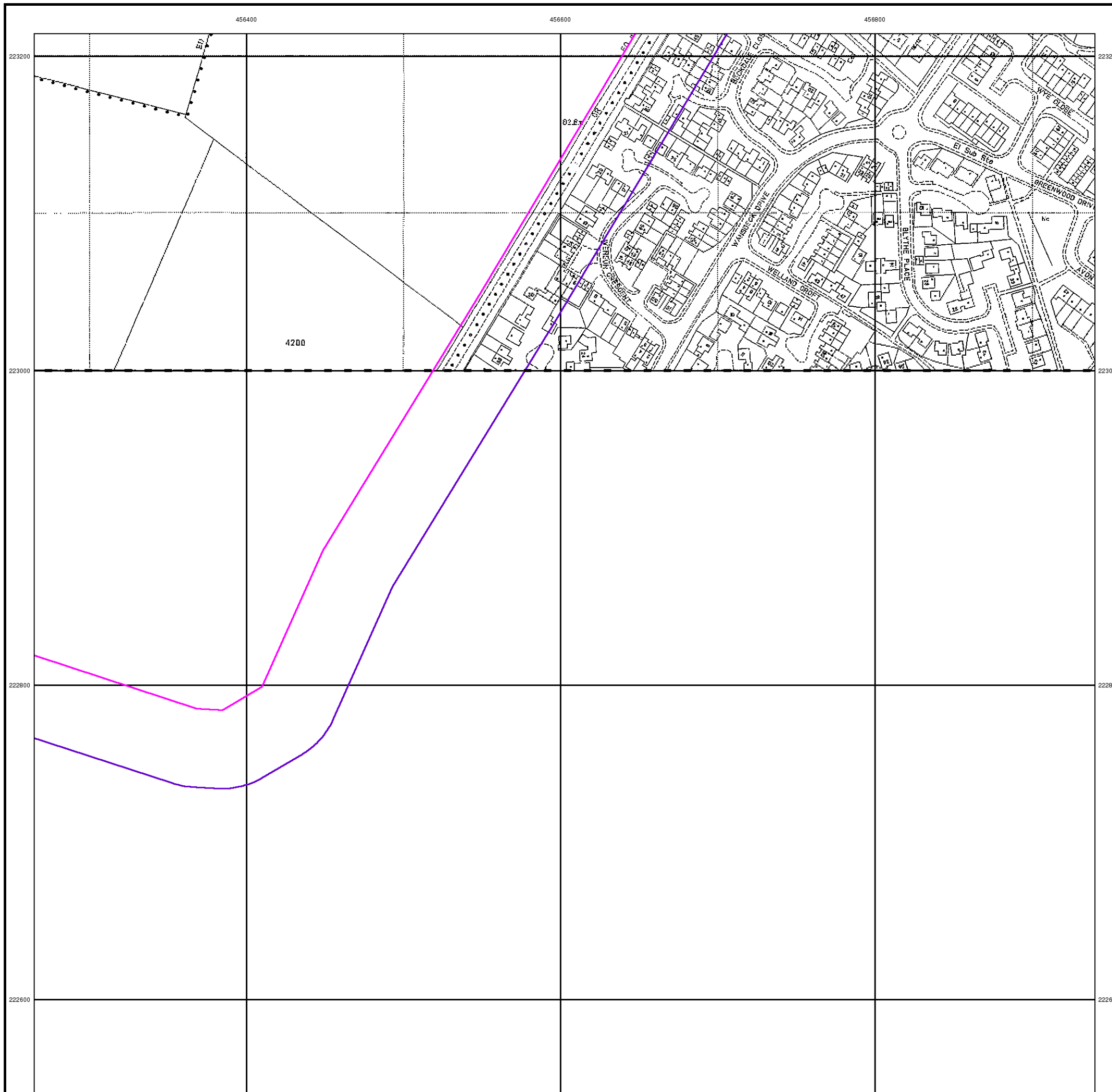


Order Details

Order Number: 31544761_1_1
 Customer Ref: UA001881
 National Grid Reference: 455870, 223500
 Slice: A
 Site Area (Ha): 395.55
 Search Buffer (m): 50

Site Details

Site at, Bicester, Oxfordshire



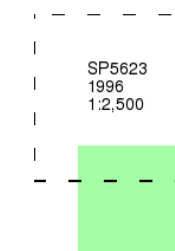
Large-Scale National Grid Data

Published 1996

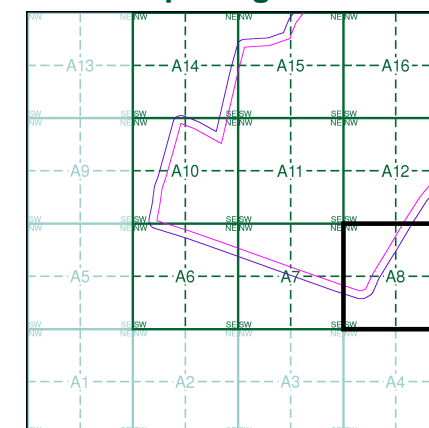
Source map scale - 1:2,500

'Large Scale National Grid Data' superseded SIM cards (Ordnance Survey's 'Survey of Information on Microfilm') in 1992, and continued to be produced until 1999. These maps were the fore-runners of digital mapping and so provide detailed information on houses and roads, but tend to show less topographic features such as vegetation. These maps were produced at both 1:2,500 and 1:1,250 scales.

Map Name(s) and Date(s)



Historical Map - Segment A8



Order Details

Order Number: 31544761_1_1
 Customer Ref: UA001881
 National Grid Reference: 455870, 223500
 Slice: A
 Site Area (Ha): 395.55
 Search Buffer (m): 50

Site Details

Site at, Bicester, Oxfordshire



Historical Mapping Legends

Ordnance Survey County Series and Ordnance Survey Plan 1:2,500

Quarry **Gravel Pit** **Sand Pit**
Clay Pit **Shingle** **Refuse Heap**
Sloping Masonry **Flat Rock**
Marsh **Reeds** **Osiers**
Rough Pasture **Furze** **Wood**
Mixed Wood **Brushwood** **Orchard**
Fir **Ford** **Stepping Stones**
Ferry **Waterfall** **Lock**
Trig. Station **Altitude at Trig. Station**
B.M. 325.9 **Bench Mark** **Surface Level**
Arrow denotes flow of water **Antiquities (site of)**
Cutting **Embankment**
Railway crossing Road **Level Crossing** **Road crossing Railway**
Railway crossing River or Canal **Road over single stream** **Road over River or Canal**
County Boundary (Geographical)
County & Civil Parish Boundary
Administrative County & Civil Parish Boundary
County Borough Boundary (England)
County Burgh Boundary (Scotland)
Co. Boro. Bdy.
Co. Burgh Bdy.
BP BS Boundary Post or Stone **P.C.B** Police Call Box
B.R. Bridle Road **P** Pump
E.P Electricity Pylon **S.P** Signal Post
F.B. Foot Bridge **SL** Sluice
F.P. Foot Path **Sp.** Spring
G.P Guide Post or Board **T.C.B** Telephone Call Box
M.S Mile Stone **Tr.** Trough
M.P M.R Mooring Post or Ring **W** Well

Ordnance Survey Plan, Additional SIMs and Supply of Unpublished Survey Information 1:2,500 and 1:1,250

Inactive Quarry, Chalk Pit or Clay Pit **Active Quarry, Chalk Pit or Clay Pit**
Rock **Boulders**
Cliff **Slopes** **Top**
Roofed Building **Glazed Roof Building**
Sloping Masonry **Archway**
Non-Coniferous Tree (surveyed) **Coniferous Tree (surveyed)**
Non-Coniferous Trees (not surveyed) **Coniferous Trees (not surveyed)**
Orchard Tree **Scrub** **Bracken**
Coppice, Osier **Reeds** **Marsh, Saltings**
Rough Grassland **Heath** **Culvert**
Direction of water flow **Bench Mark** **Antiquity (site of)**
Cave Entrance **Triangulation Station** **Electricity Pylon**
Electricity Transmission Line
County Boundary (Geographical)
County & Civil Parish Boundary
Civil Parish Boundary
Admin. County or County Bor. Boundary
London Borough Boundary
Symbol marking point where boundary mereing changes
BH Beer House **P** Pillar, Pole or Post
BP, BS Boundary Post or Stone **PO** Post Office
Cn, C Capstan, Crane **PC** Public Convenience
Chy Chimney **PH** Public House
D Fn Drinking Fountain **Pp** Pump
EI P Electricity Pillar or Post **SB, S Br** Signal Box or Bridge
FAP Fire Alarm Pillar **SP, SL** Signal Post or Light
FB Foot Bridge **Spr** Spring
GP Guide Post **Tk** Tank or Track
H Hydrant or Hydraulic **TCB** Telephone Call Box
LC Level Crossing **TCP** Telephone Call Post
MH Manhole **Tr** Trough
MP Mile Post or Mooring Post **Wr Pt, Wr T** Water Point, Water Tap
MS Mile Stone **W** Well
NTL Normal Tidal Limit **Wd Pp** Wind Pump

Large-Scale National Grid Data 1:2,500 and 1:1,250

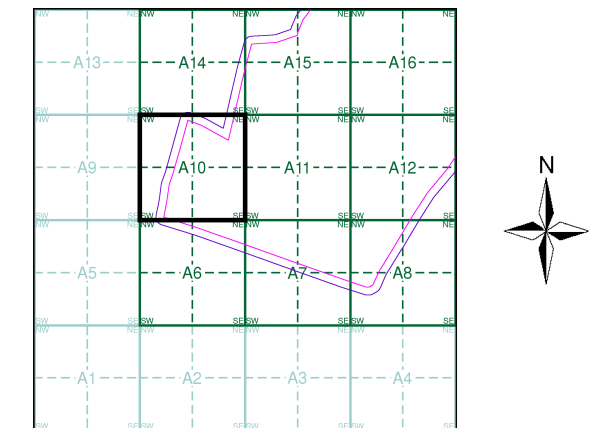
Cliff **Slopes** **Top**
Rock **Rock (scattered)**
Boulders **Boulders (scattered)**
Positioned Boulder **Scree**
Non-Coniferous Tree (surveyed) **Coniferous Tree (surveyed)**
Non-Coniferous Trees (not surveyed) **Coniferous Trees (not surveyed)**
Orchard Tree **Scrub** **Bracken**
Coppice, Osier **Reeds** **Marsh, Saltings**
Rough Grassland **Heath** **Culvert**
Direction of water flow **Triangulation Station** **Antiquity (site of)**
Electricity Transmission Line **Electricity Pylon**
B.M. 231.60m Bench Mark **Buildings with Building Seed**
Roofed Building **Glazed Roof Building**
Civil parish/community boundary
District boundary
County boundary
Boundary post/stone
Boundary mereing symbol (note: these always appear in opposed pairs or groups of three)
Bks Barracks **P** Pillar, Pole or Post
Bty Battery **PO** Post Office
Cemy Cemetery **PC** Public Convenience
Chy Chimney **Pp** Pump
Cis Cistern **Ppg Sta** Pumping Station
Dismtd Rly Dismantled Railway **PW** Place of Worship
EI Gen Sta Electricity Generating Station **Sewage Ppg Sta** Sewage Pumping Station
EI P Electricity Pole, Pillar **SB, S Br** Signal Box or Bridge
EI Sub Sta Electricity Sub Station **SP, SL** Signal Post or Light
FB Filter Bed **Spr** Spring
Fn / D Fn Fountain / Drinking Ftn. **Tk** Tank or Track
Gas Gov Gas Valve Compound **Tr** Trough
GVC Gas Governor **Wd Pp** Wind Pump
GP Guide Post **Wr Pt, Wr T** Water Point, Water Tap
MH Manhole **Wks** Works (building or area)
MP, MS Mile Post or Mile Stone **W** Well



Historical Mapping & Photography included:

Mapping Type	Scale	Date	Pg
Oxfordshire	1:2,500	1881	2
Oxfordshire	1:2,500	1899 - 1900	3
Oxfordshire	1:2,500	1922	4
Ordnance Survey Plan	1:2,500	1967	5
Additional SIMs	1:2,500	1985 - 1991	6
Large-Scale National Grid Data	1:2,500	1994	7

Historical Map - Segment A10



Order Details

Order Number: 31544761_1_1
 Customer Ref: UA001881
 National Grid Reference: 455870, 223500
 Slice: A
 Site Area (Ha): 395.55
 Search Buffer (m): 50

Site Details

Site at, Bicester, Oxfordshire



Tel: 0844 844 9952
 Fax: 0844 844 9951
 Web: www.envirocheck.co.uk

Oxfordshire

Published 1881

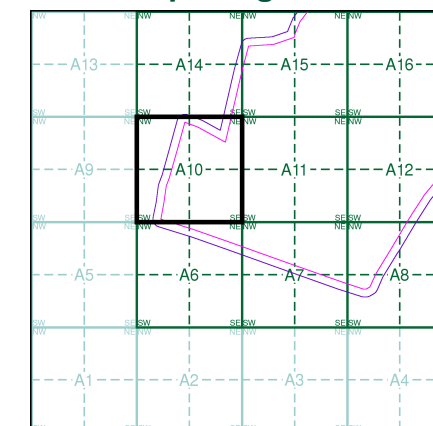
Source map scale - 1:2,500

The historical maps shown were reproduced from maps predominantly held at the scale adopted for England, Wales and Scotland in the 1840's. In 1854 the 1:2,500 scale was adopted for mapping urban areas and by 1896 it covered the whole of what were considered to be the cultivated parts of Great Britain. The published date given below is often some years later than the surveyed date. Before 1938, all OS maps were based on the Cassini Projection, with independent surveys of a single county or group of counties, giving rise to significant inaccuracies in outlying areas.

Map Name(s) and Date(s)

022_04 1881 1:2,500	023_01 1881 1:2,500
022_08 1881 1:2,500	023_05 1881 1:2,500

Historical Map - Segment A10

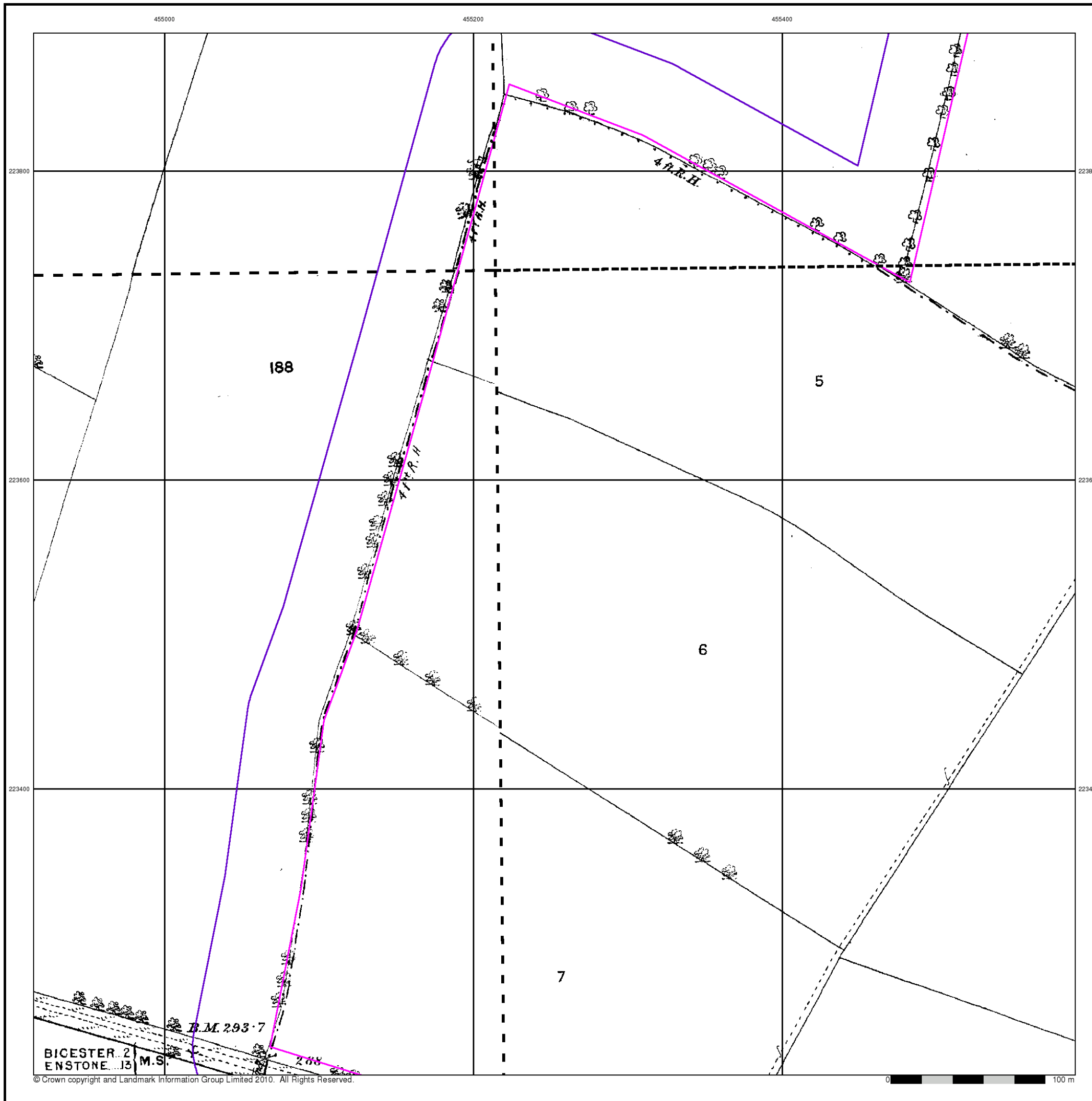


Order Details

Order Number: 31544761_1_1
 Customer Ref: UA001881
 National Grid Reference: 455870, 223500
 Slice: A
 Site Area (Ha): 395.55
 Search Buffer (m): 50

Site Details

Site at, Bicester, Oxfordshire



Oxfordshire

Published 1899 - 1900

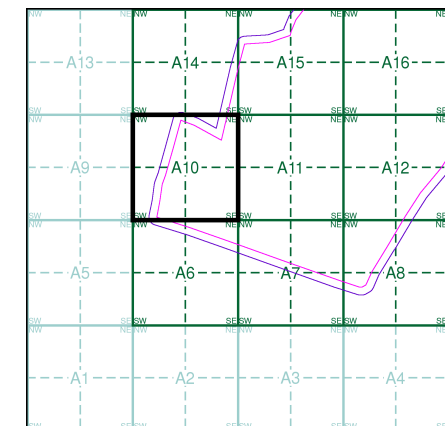
Source map scale - 1:2,500

The historical maps shown were reproduced from maps predominantly held at the scale adopted for England, Wales and Scotland in the 1840's. In 1854 the 1:2,500 scale was adopted for mapping urban areas and by 1896 it covered the whole of what were considered to be the cultivated parts of Great Britain. The published date given below is often some years later than the surveyed date. Before 1938, all OS maps were based on the Cassini Projection, with independent surveys of a single county or group of counties, giving rise to significant inaccuracies in outlying areas.

Map Name(s) and Date(s)

022_04 1900 1:2,500	023_01 1899 1:2,500
022_08 1900 1:2,500	023_05 1899 1:2,500

Historical Map - Segment A10

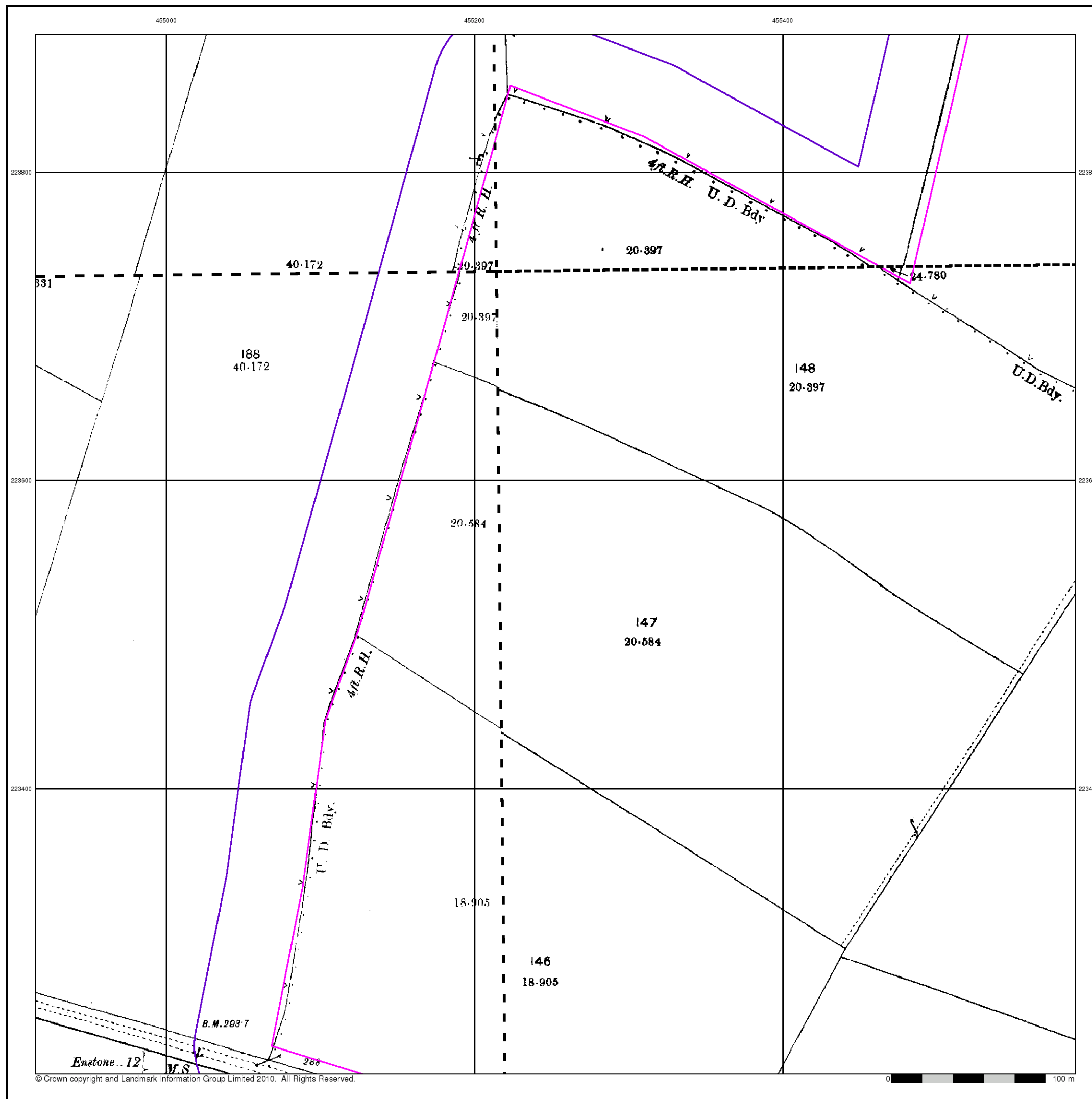


Order Details

Order Number: 31544761_1_1
 Customer Ref: UA001881
 National Grid Reference: 455870, 223500
 Slice: A
 Site Area (Ha): 395.55
 Search Buffer (m): 50

Site Details

Site at, Bicester, Oxfordshire



Oxfordshire

Published 1922

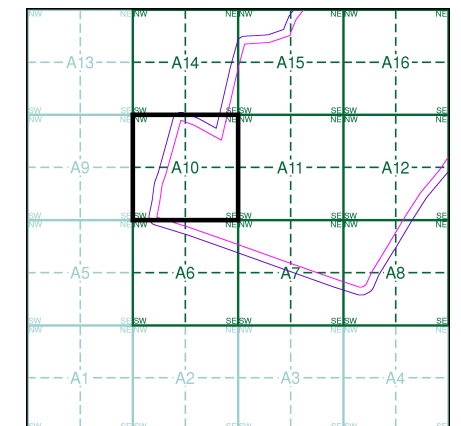
Source map scale - 1:2,500

The historical maps shown were reproduced from maps predominantly held at the scale adopted for England, Wales and Scotland in the 1840's. In 1854 the 1:2,500 scale was adopted for mapping urban areas and by 1896 it covered the whole of what were considered to be the cultivated parts of Great Britain. The published date given below is often some years later than the surveyed date. Before 1938, all OS maps were based on the Cassini Projection, with independent surveys of a single county or group of counties, giving rise to significant inaccuracies in outlying areas.

Map Name(s) and Date(s)

022_04 1922 1:2,500	023_01 1922 1:2,500
022_08 1922 1:2,500	023_05 1922 1:2,500

Historical Map - Segment A10

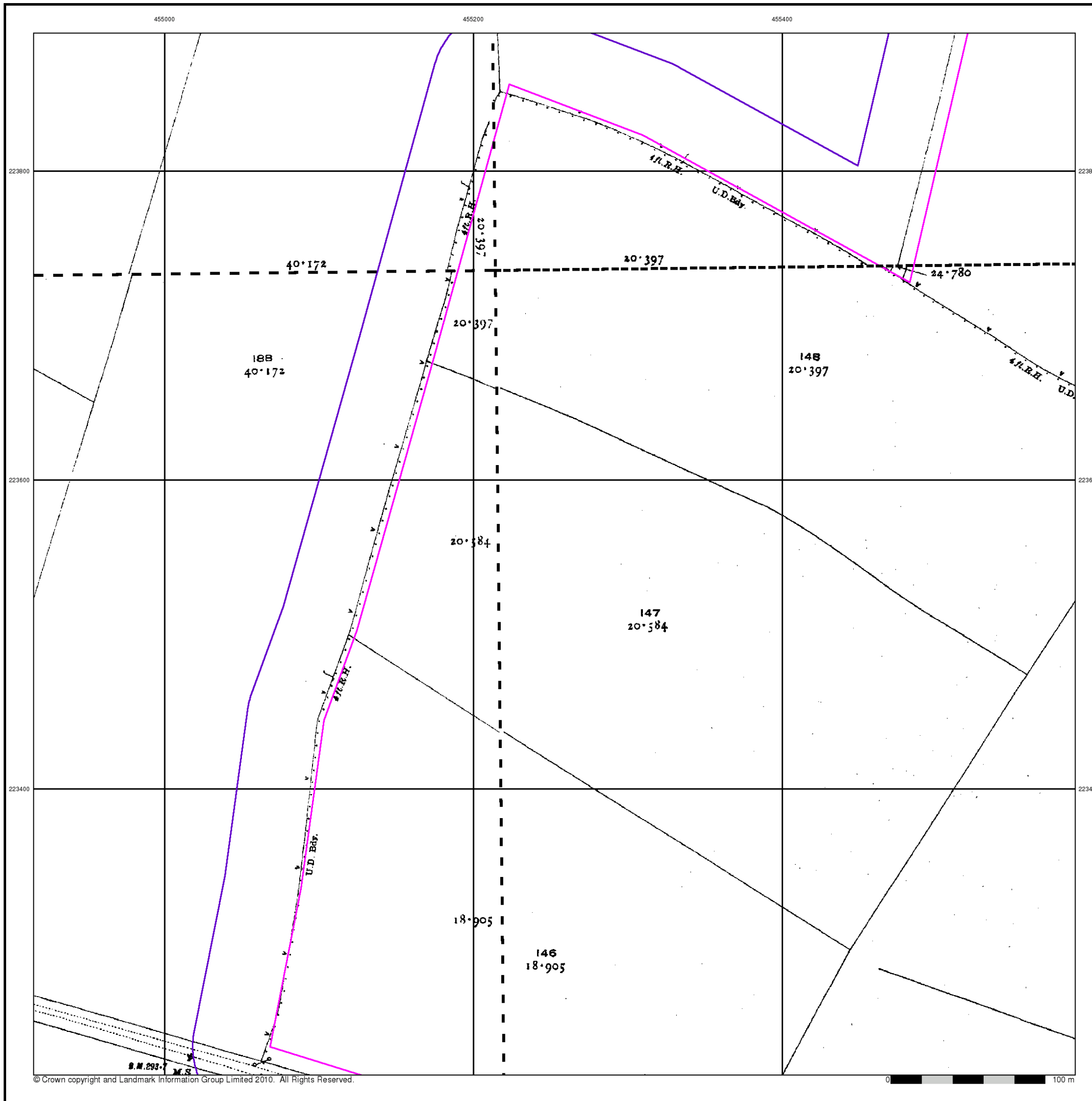


Order Details

Order Number: 31544761_1_1
 Customer Ref: UA001881
 National Grid Reference: 455870, 223500
 Slice: A
 Site Area (Ha): 395.55
 Search Buffer (m): 50

Site Details

Site at, Bicester, Oxfordshire



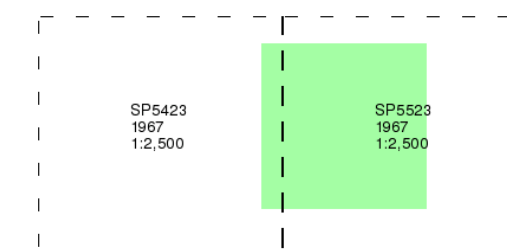
Ordnance Survey Plan

Published 1967

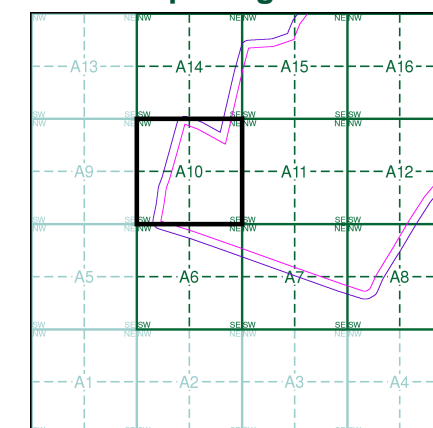
Source map scale - 1:2,500

The historical maps shown were reproduced from maps predominantly held at the scale adopted for England, Wales and Scotland in the 1840's. In 1854 the 1:2,500 scale was adopted for mapping urban areas and by 1896 it covered the whole of what were considered to be the cultivated parts of Great Britain. The published date given below is often some years later than the surveyed date. Before 1938, all OS maps were based on the Cassini Projection, with independent surveys of a single county or group of counties, giving rise to significant inaccuracies in outlying areas.

Map Name(s) and Date(s)



Historical Map - Segment A10

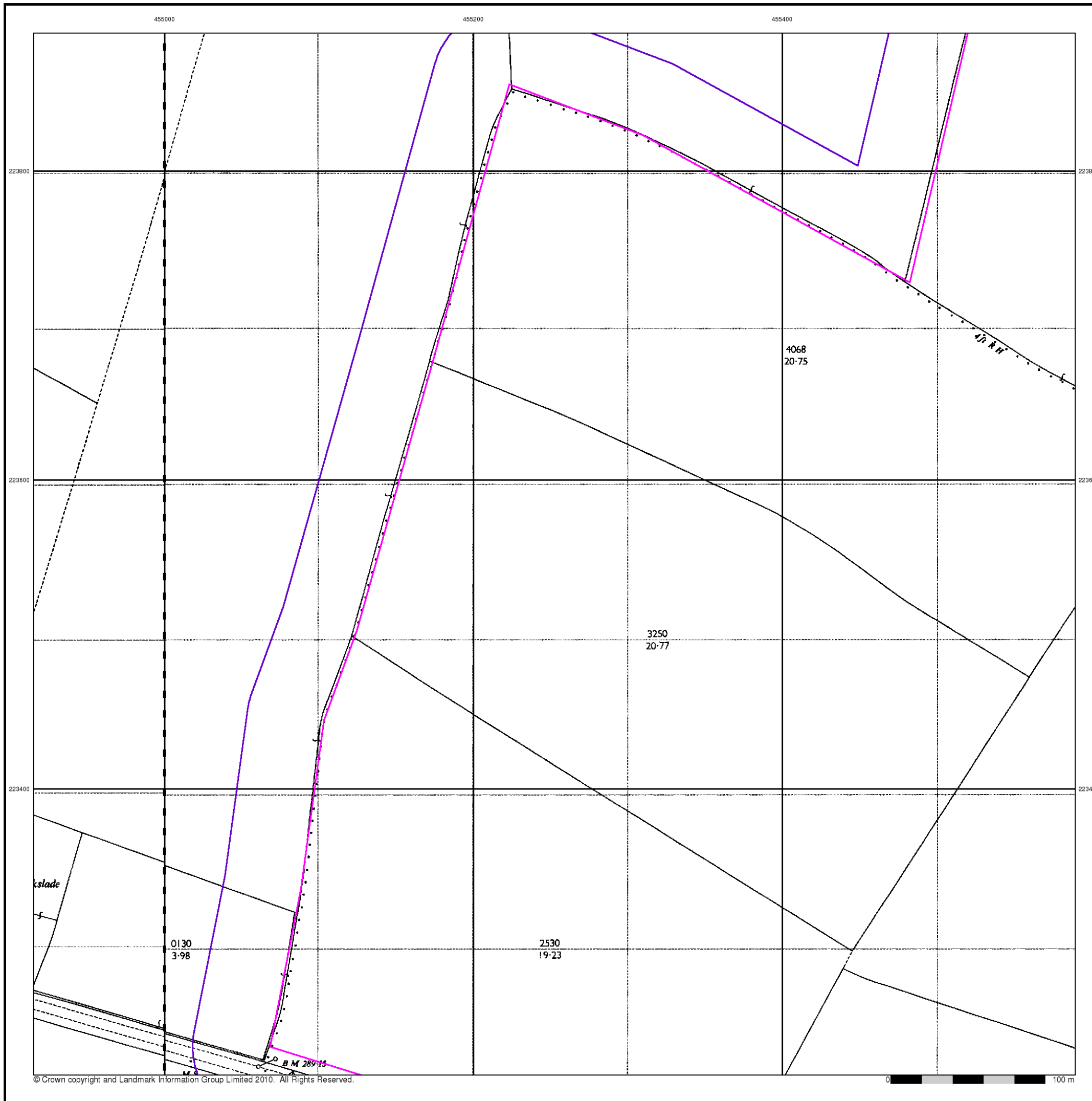


Order Details

Order Number: 31544761_1_1
 Customer Ref: UA001881
 National Grid Reference: 455870, 223500
 Slice: A
 Site Area (Ha): 395.55
 Search Buffer (m): 50

Site Details

Site at, Bicester, Oxfordshire



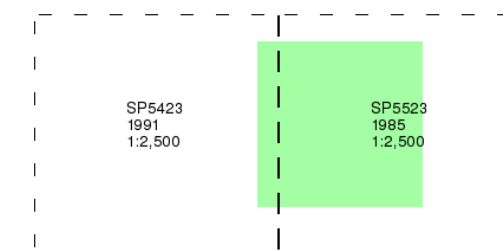
Additional SIMs

Published 1985 - 1991

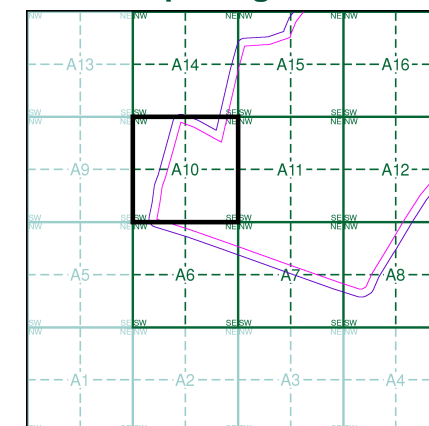
Source map scale - 1:2,500

The SIM cards (Ordnance Survey's 'Survey of Information on Microfilm') are further, minor editions of mapping which were produced and published in between the main editions as an area was updated. They date from 1947 to 1994, and contain detailed information on buildings, roads and land-use. These maps were produced at both 1:2,500 and 1:1,250 scales.

Map Name(s) and Date(s)



Historical Map - Segment A10

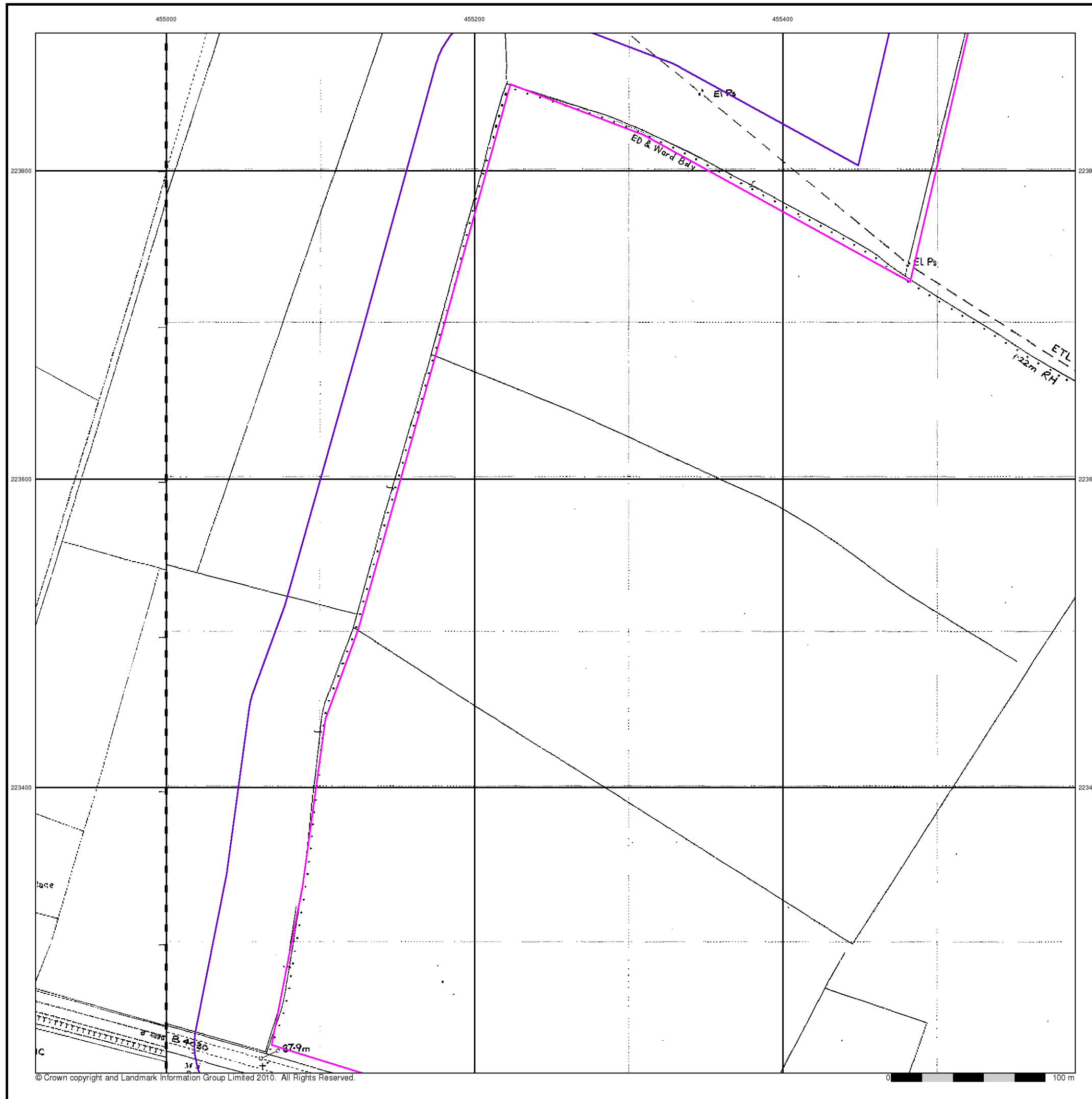


Order Details

Order Number: 31544761_1_1
 Customer Ref: UA001881
 National Grid Reference: 455870, 223500
 Slice: A
 Site Area (Ha): 395.55
 Search Buffer (m): 50

Site Details

Site at, Bicester, Oxfordshire



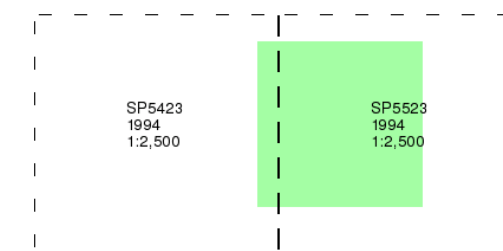
Large-Scale National Grid Data

Published 1994

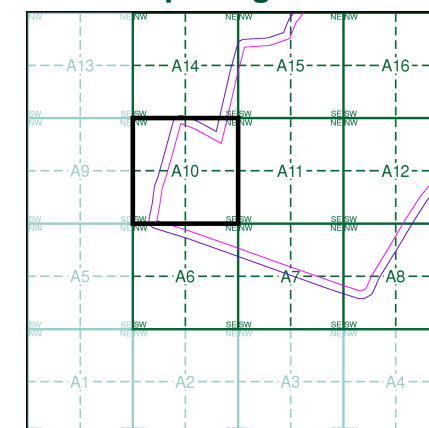
Source map scale - 1:2,500

'Large Scale National Grid Data' superseded SIM cards (Ordnance Survey's 'Survey of Information on Microfilm') in 1992, and continued to be produced until 1999. These maps were the fore-runners of digital mapping and so provide detailed information on houses and roads, but tend to show less topographic features such as vegetation. These maps were produced at both 1:2,500 and 1:1,250 scales.

Map Name(s) and Date(s)



Historical Map - Segment A10



Order Details

Order Number: 31544761_1_1
 Customer Ref: UA001881
 National Grid Reference: 455870, 223500
 Slice: A
 Site Area (Ha): 395.55
 Search Buffer (m): 50

Site Details

Site at, Bicester, Oxfordshire

