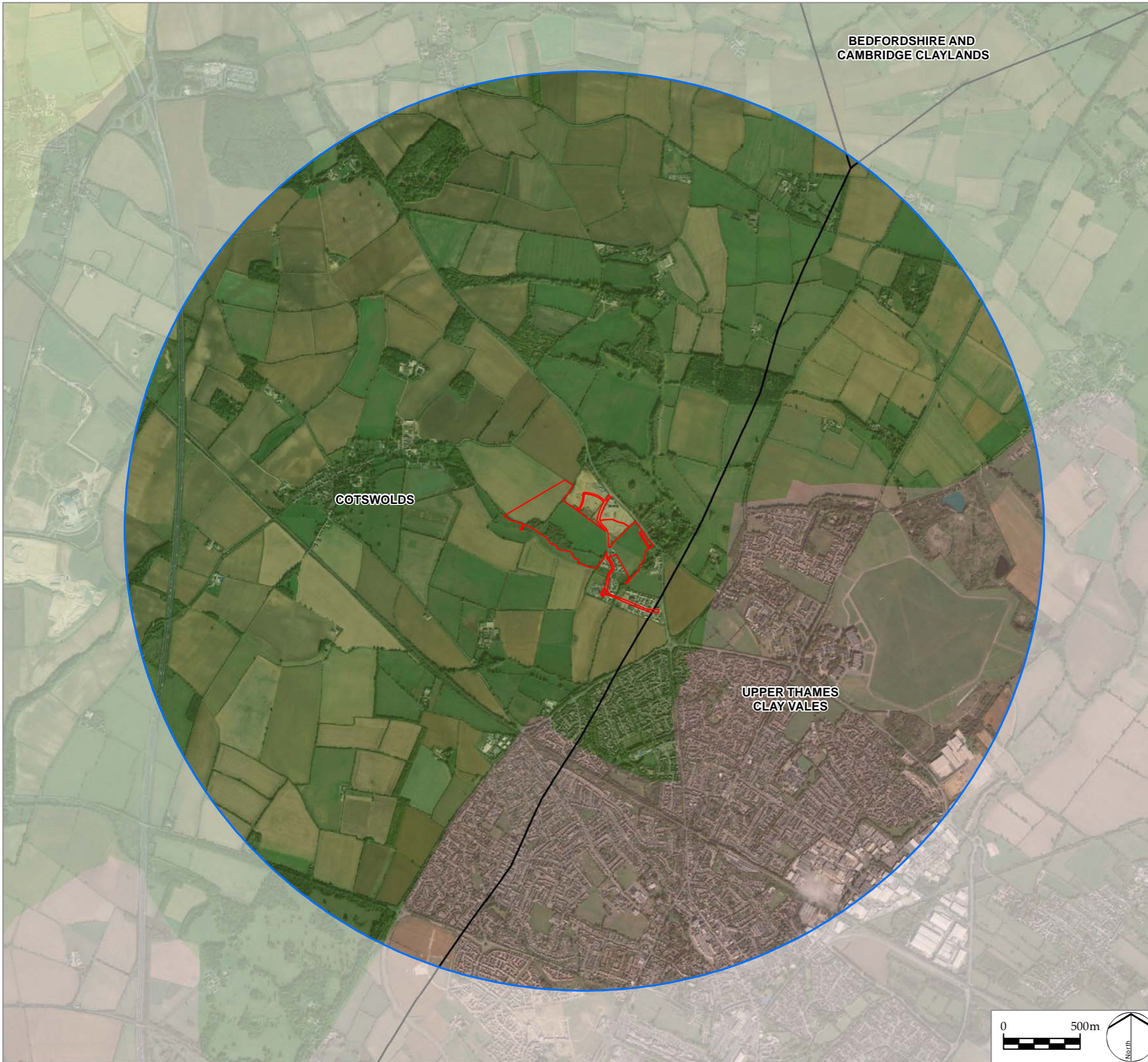








FIGURE 9.2
LANDSCAPE CHARACTER



LEGEND

-  Site Boundary
-  Study Area (3km)
-  National Character Areas
- Local Landscape Character Areas¹
 -  Otmoor Lowlands
 -  Oxfordshire Estate Farmlands
 -  Upper Heyford Plateau

¹Digitised from Cherwell District Landscape Assessment 1995

LDĀDESIGN

PROJECT TITLE
NORTH WEST BICESTER

DRAWING TITLE
Figure 9.2: Landscape Character Areas

ISSUED BY	Oxford	T: 01865 887050
DATE	Jan 2021	DRAWN SMc
SCALE @A3	1:25,000	CHECKED PL
STATUS	Final	APPROVED PL

DWG. NO. 7608_9.2

No dimensions are to be scaled from this drawing.
All dimensions are to be checked on site.
Area measurements for indicative purposes only.

© LDA Design Consulting Ltd. Quality Assured to BS EN ISO 9001 : 2015

Sources: Ordnance Survey, Natural England, Cherwell District Council

