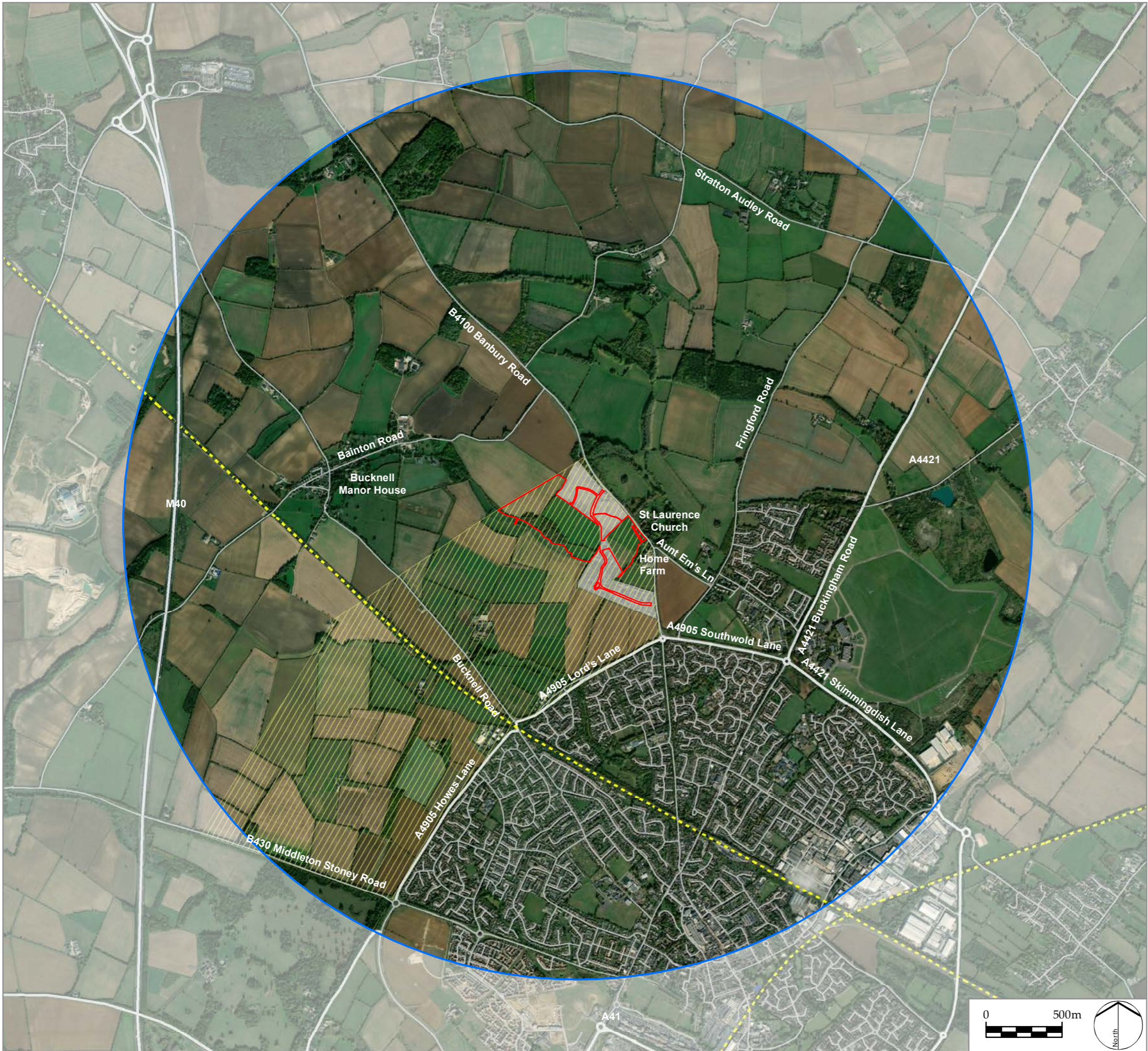







FIGURE 9.1
SITE LOCATION AND CONTEXT



LEGEND

-  Site Boundary
-  Study Area (3km)
-  Railway Line
-  Proposed Development
-  'Exemplar phase' of the North West Bicester ecotown allocation completed / under construction



LDĀ DESIGN

PROJECT TITLE
NORTH WEST BICESTER

DRAWING TITLE
Figure 9.1: Site Location and Context

ISSUED BY	Oxford	T: 01865 887050
DATE	Jan 2021	DRAWN SMc
SCALE @A3	1:25,000	CHECKED PL
STATUS	Final	APPROVED PL

DWG. NO. 7608_9.1

No dimensions are to be scaled from this drawing.
All dimensions are to be checked on site.
Area measurements for indicative purposes only.

© LDA Design Consulting Ltd. Quality Assured to BS EN ISO 9001 : 2015

Sources: Ordnance Survey