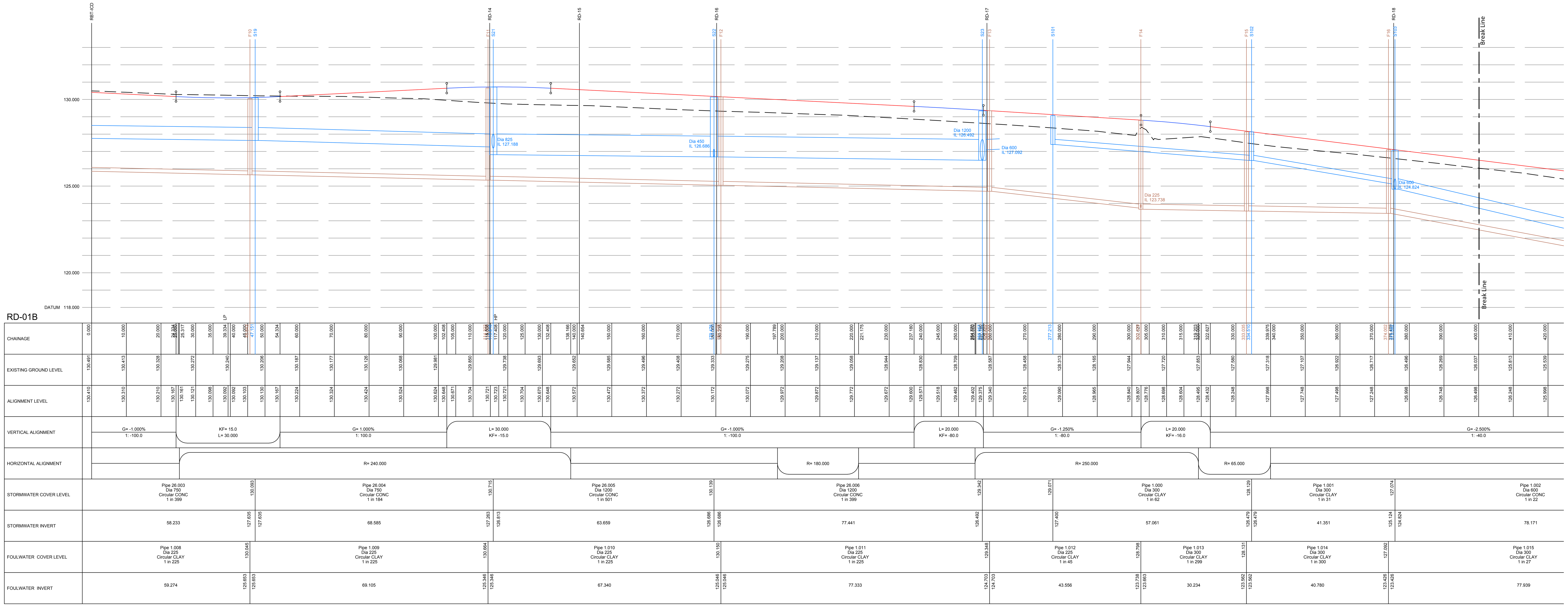

Road 1B - Ch.0.0m to Ch.400.0m

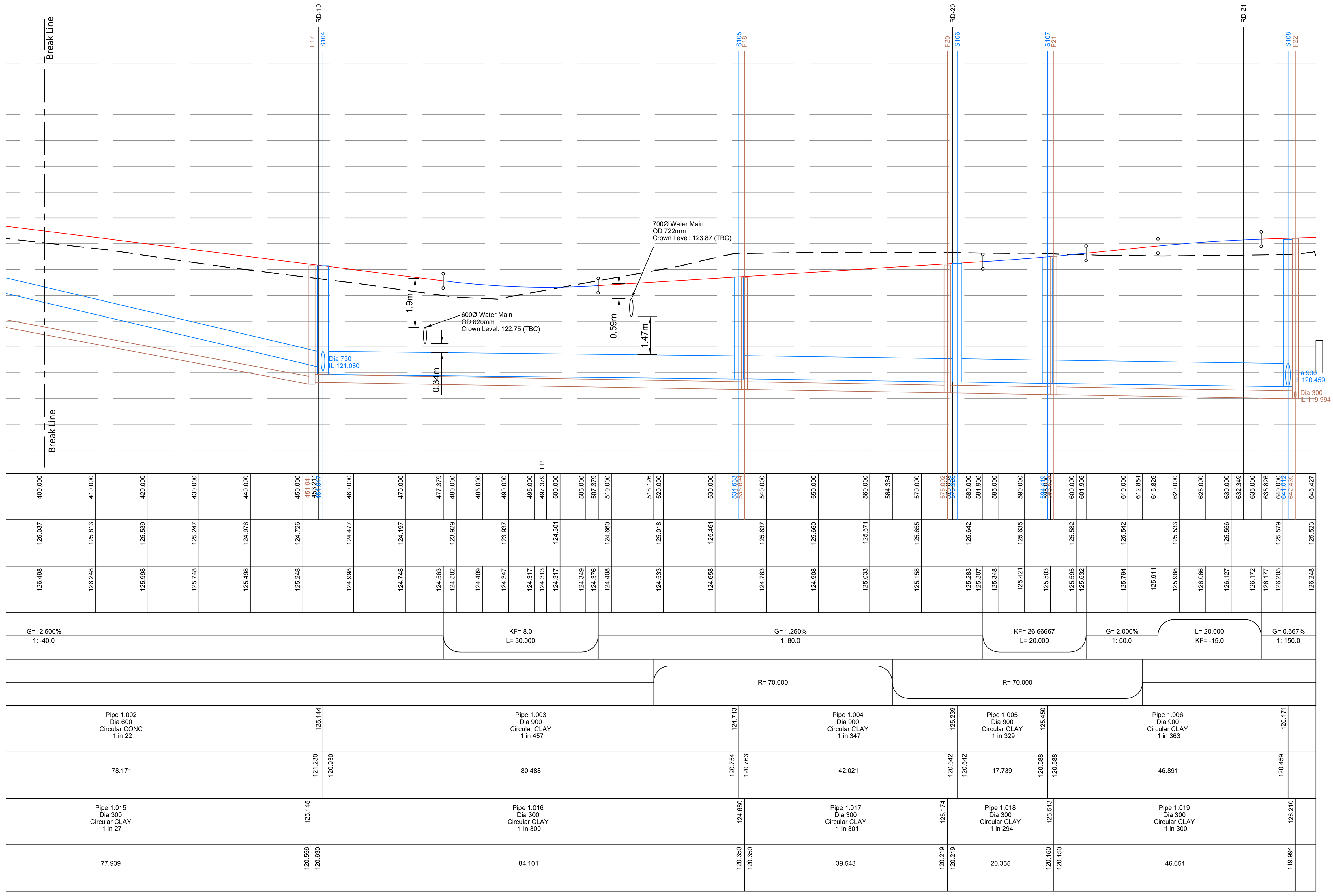

Road 1B - Ch.400.0m to Ch.647.427m

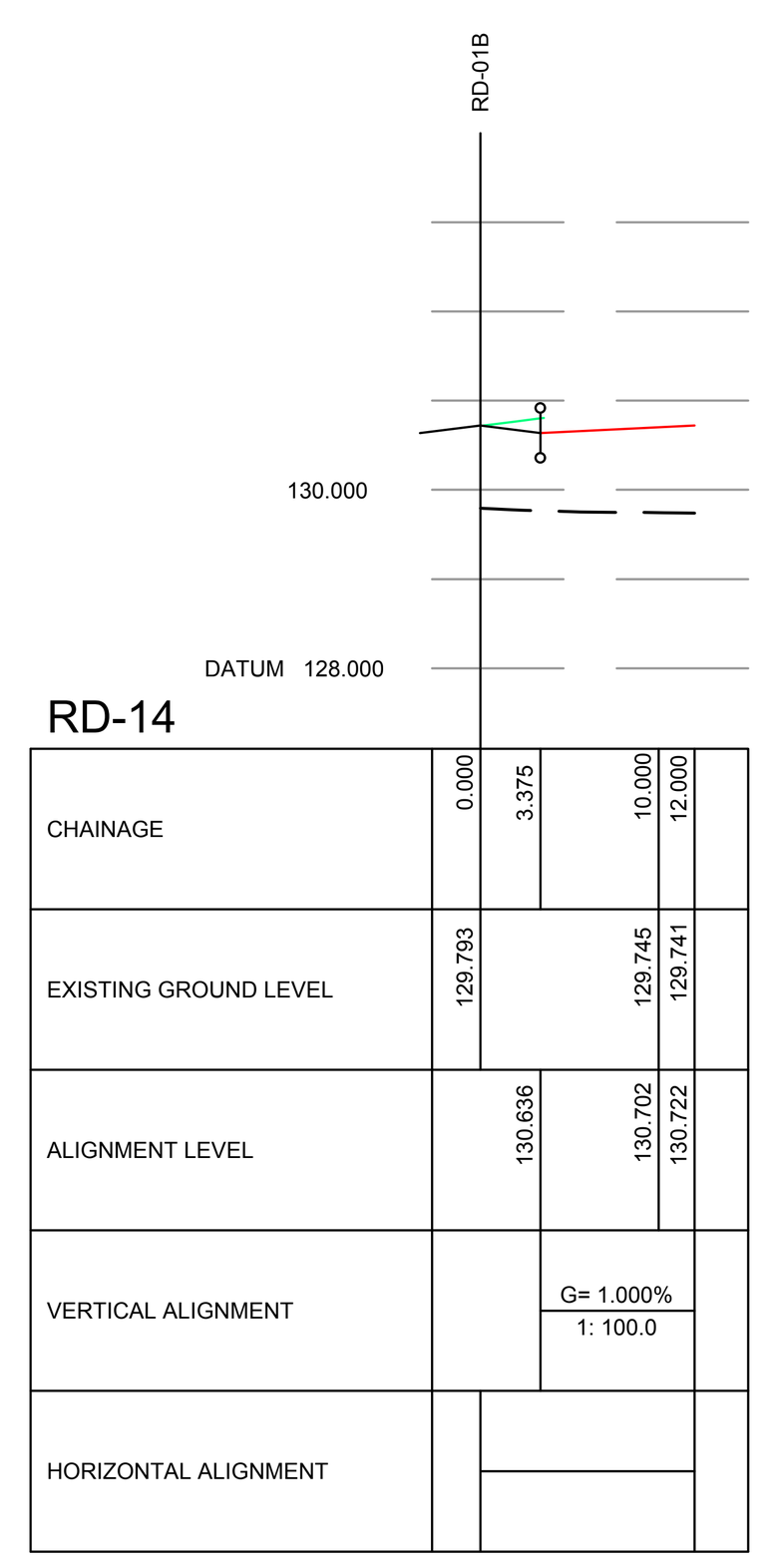

Road 14 - Ch.0.0m to Ch.12.0m

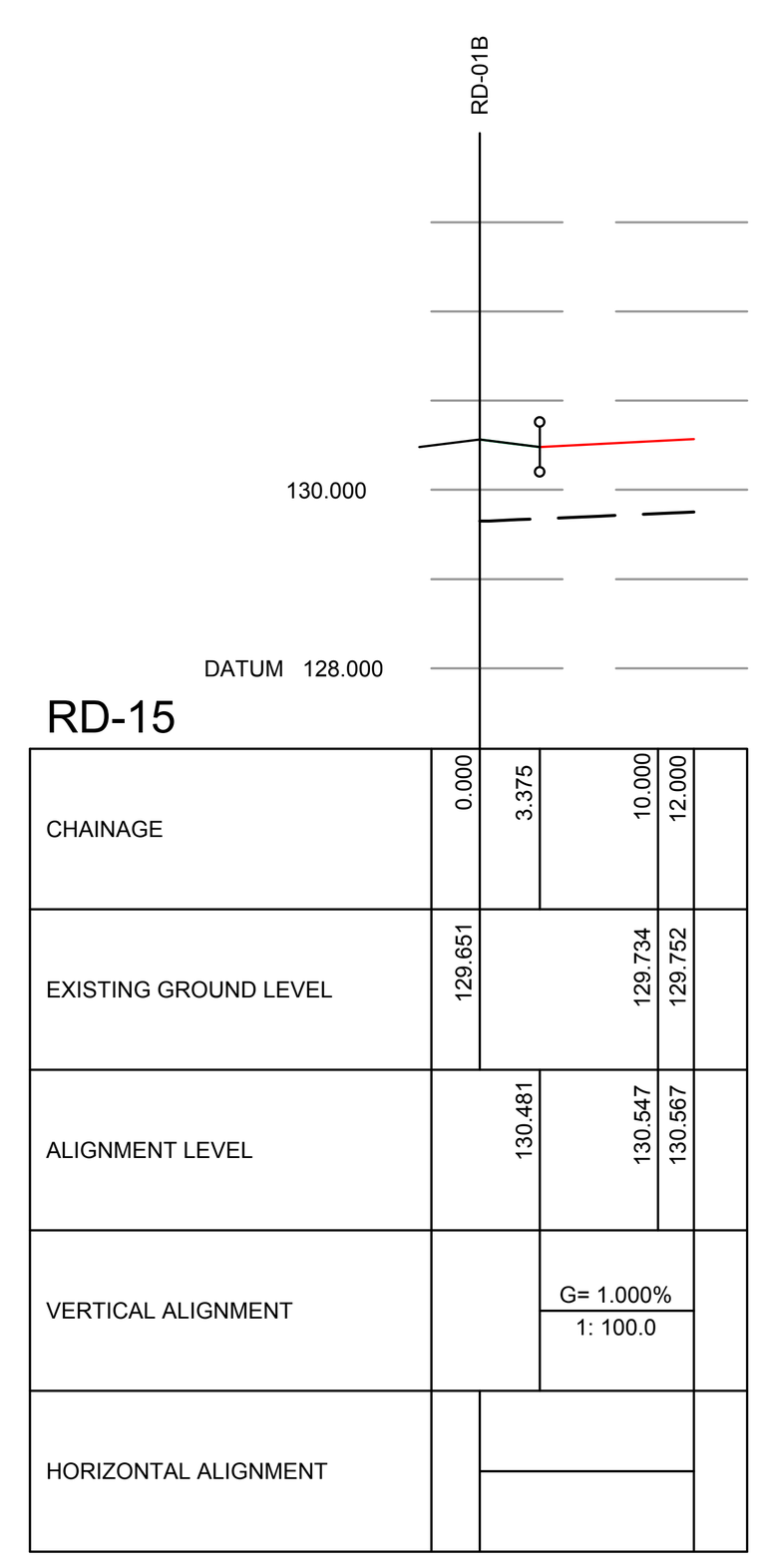

Road 15 - Ch.0.0m to Ch.12.0m

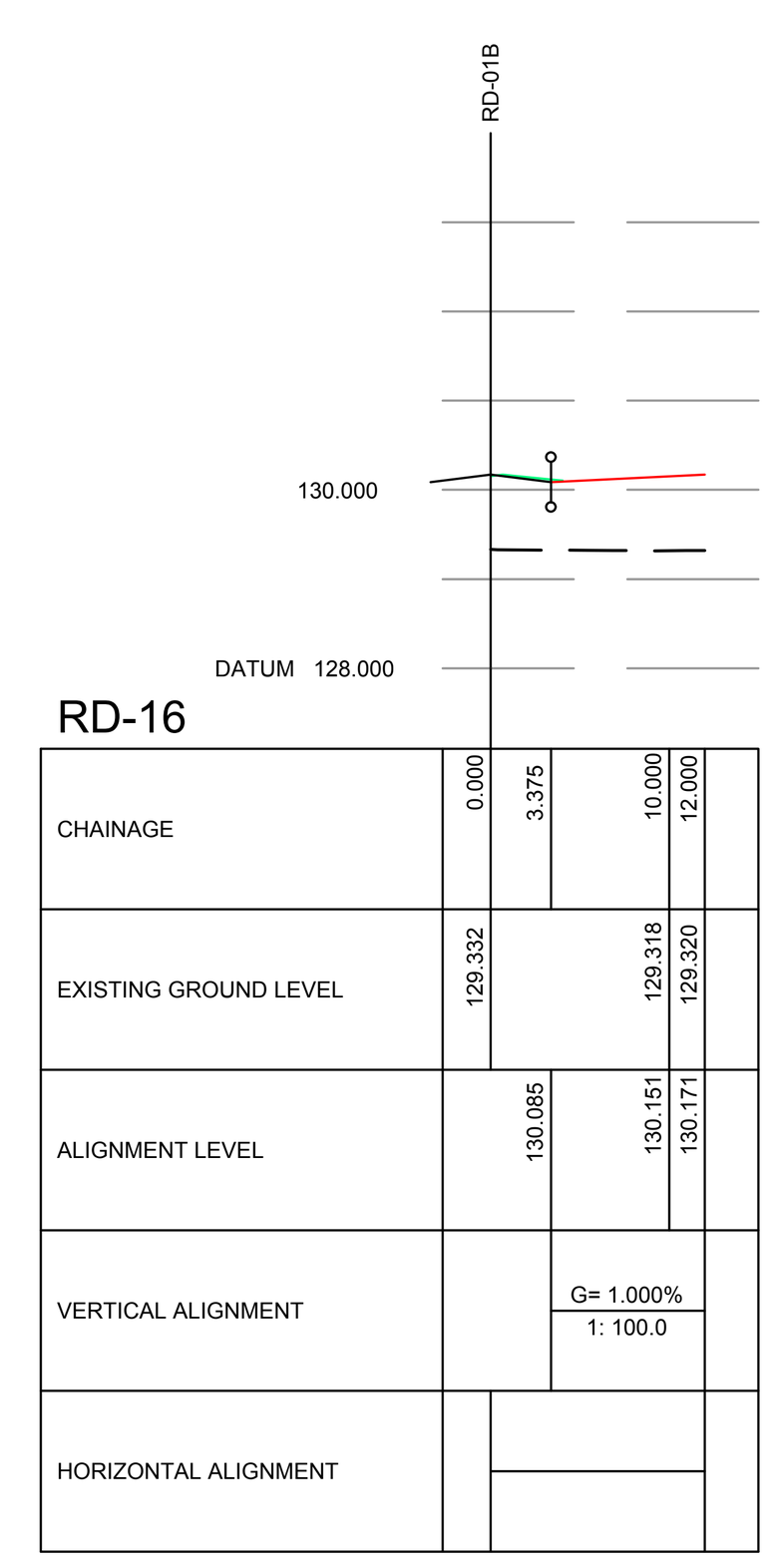

Road 16 - Ch.0.0m to Ch.12.0m

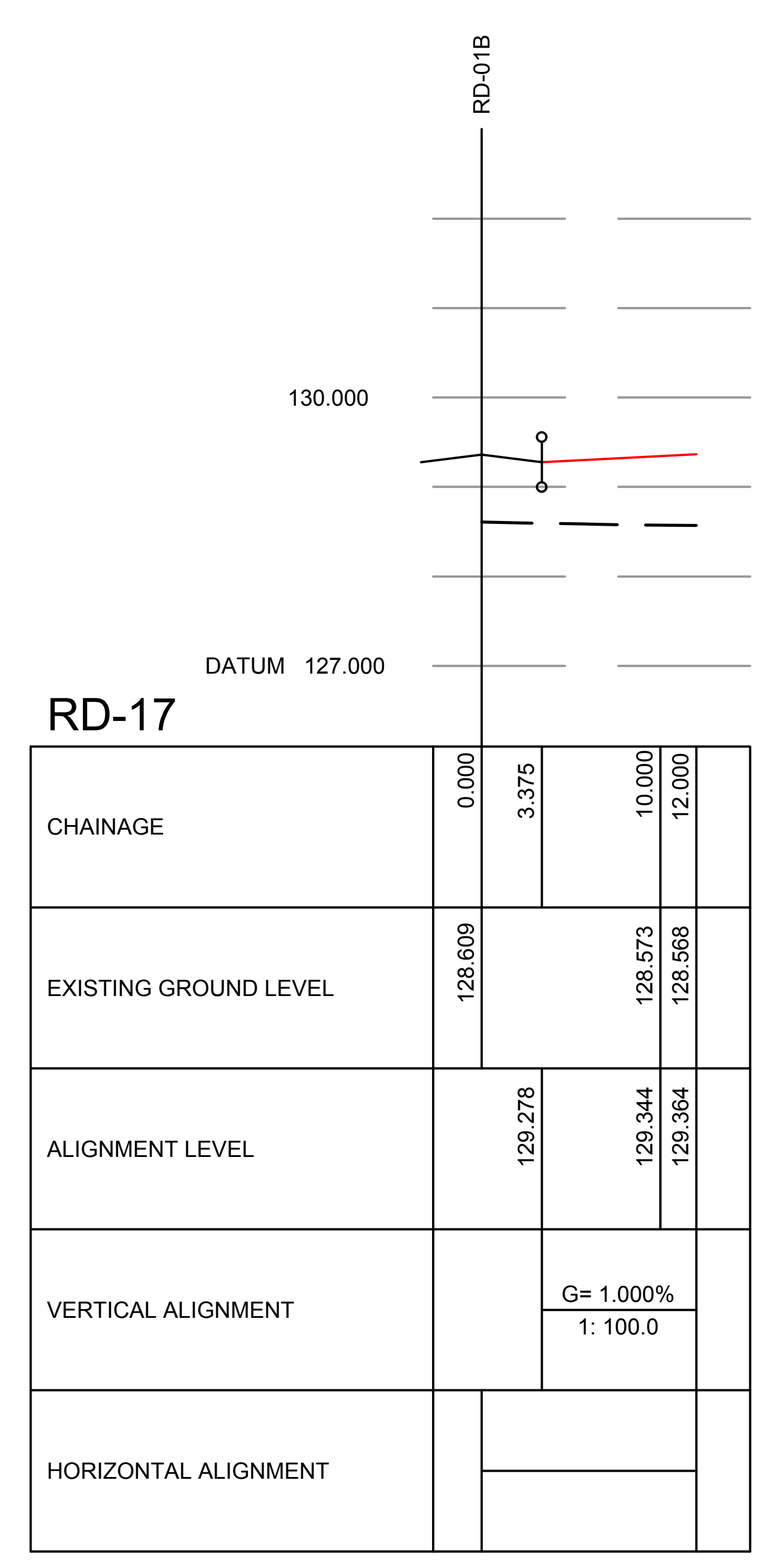

Road 17 - Ch.0.0m to Ch.12.0m

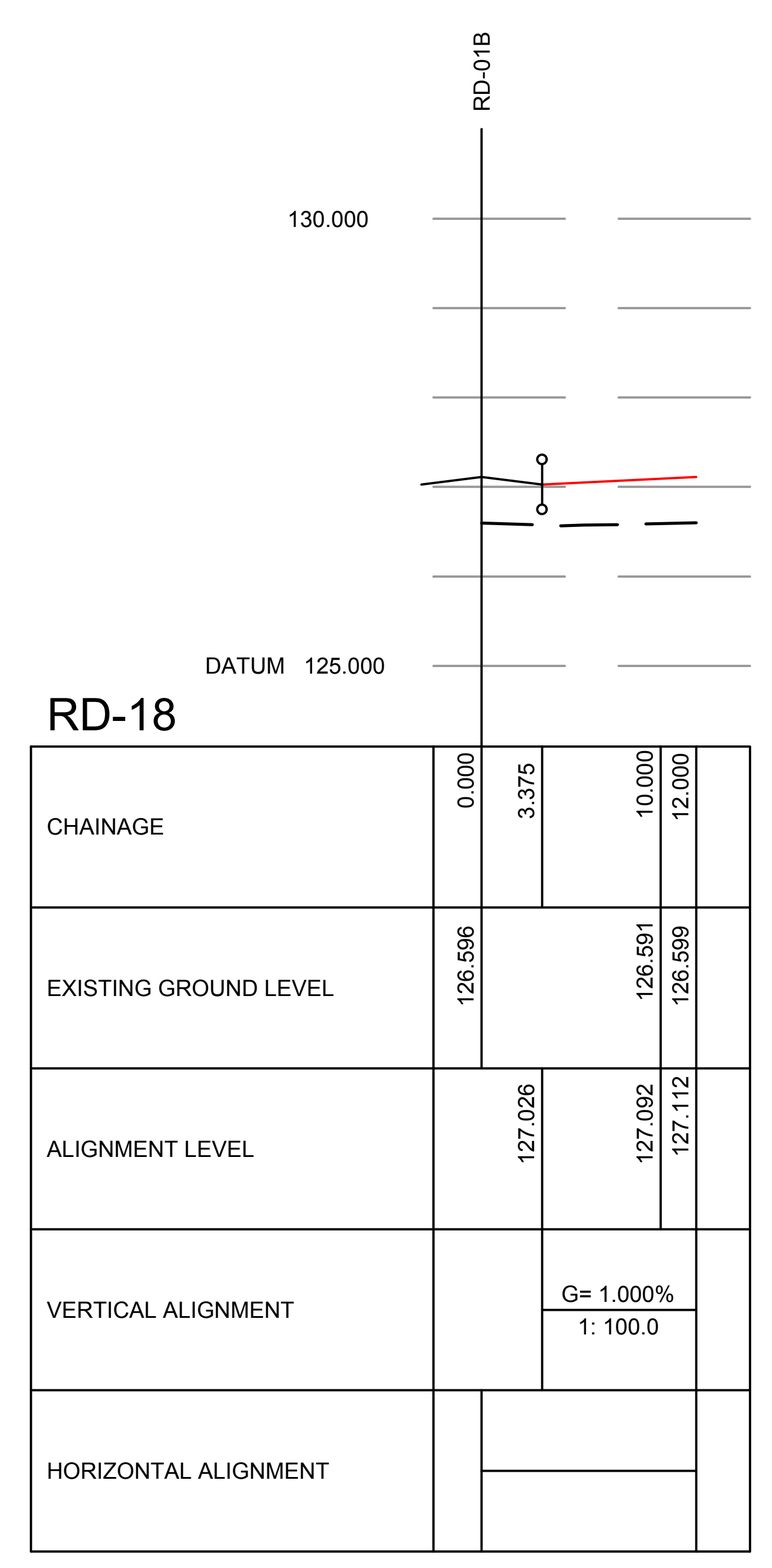

Road 18 - Ch.0.0m to Ch.12.0m

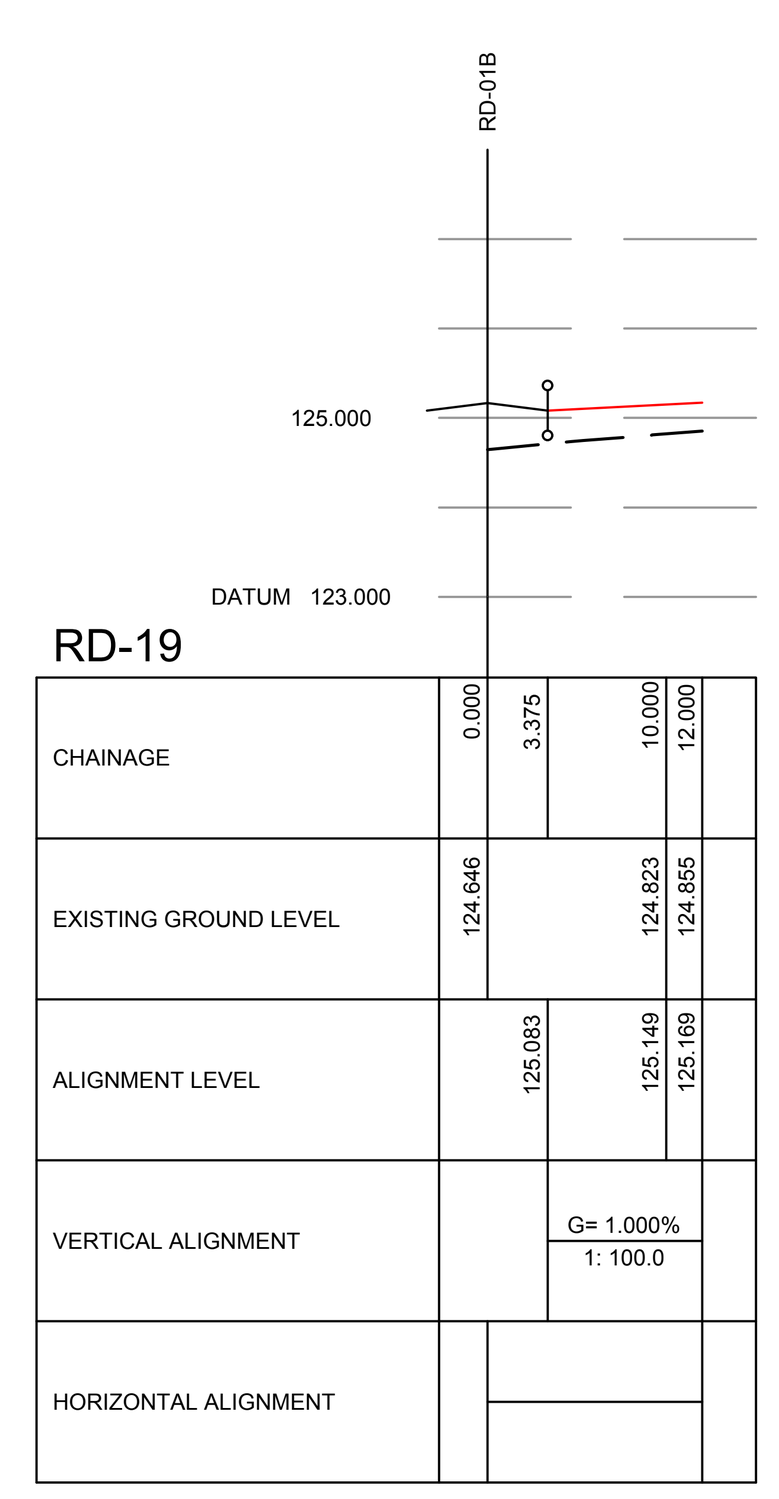

Road 19 - Ch.0.0m to Ch.12.0m

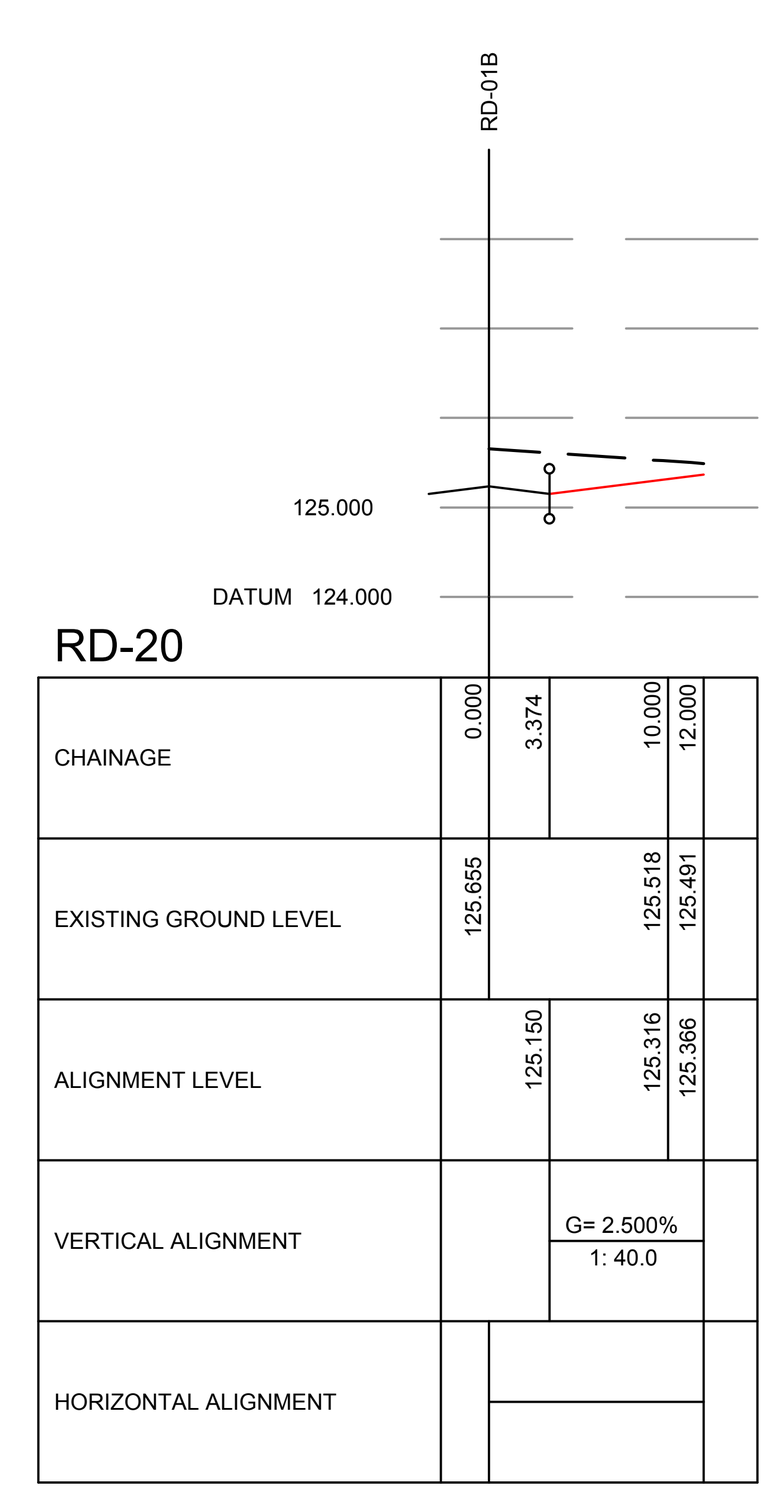

Road 20 - Ch.0.0m to Ch.12.0m

Key

- Vertical straight.
- Vertical curve.
- Existing ground profile.

REVISIONS

Rev	Date	Description	By	Ckd	App
P03	17/03/2021	Long sections updated.	JD	RAP	RAP
P02	02/02/2021	Updated long sections, drainage removed.	JD	RAP	RAP
P01	25/11/2019	First Issue.	JLWI		

Hydrock
OVER COURT BARNS
OVER LANE
ALMONDSBURY
BRISTOL
BS32 4DF
t: +44 (0) 1454 619533
e: bristol@hydrock.com

CLIENT
L & Q ESTATES

PROJECT
WYKHAM PARK FARM, BANBURY

TITLE
LONG SECTIONS
SHEET 3

HYDROCK PROJECT NO.	SCALE @ A0
C-04841-C	1:500 HORIZ / 1:100 VERT.
STATUS DESCRIPTION	STATUS
INFORMATION	S2
DRAWING NO. (PROJECT CODE-ORIGINATOR-ZONE-LEVEL-TYPE-ROLE-NUMBER)	REVISION
WPF-HYD-XX-XX-DR-C-0223	P03