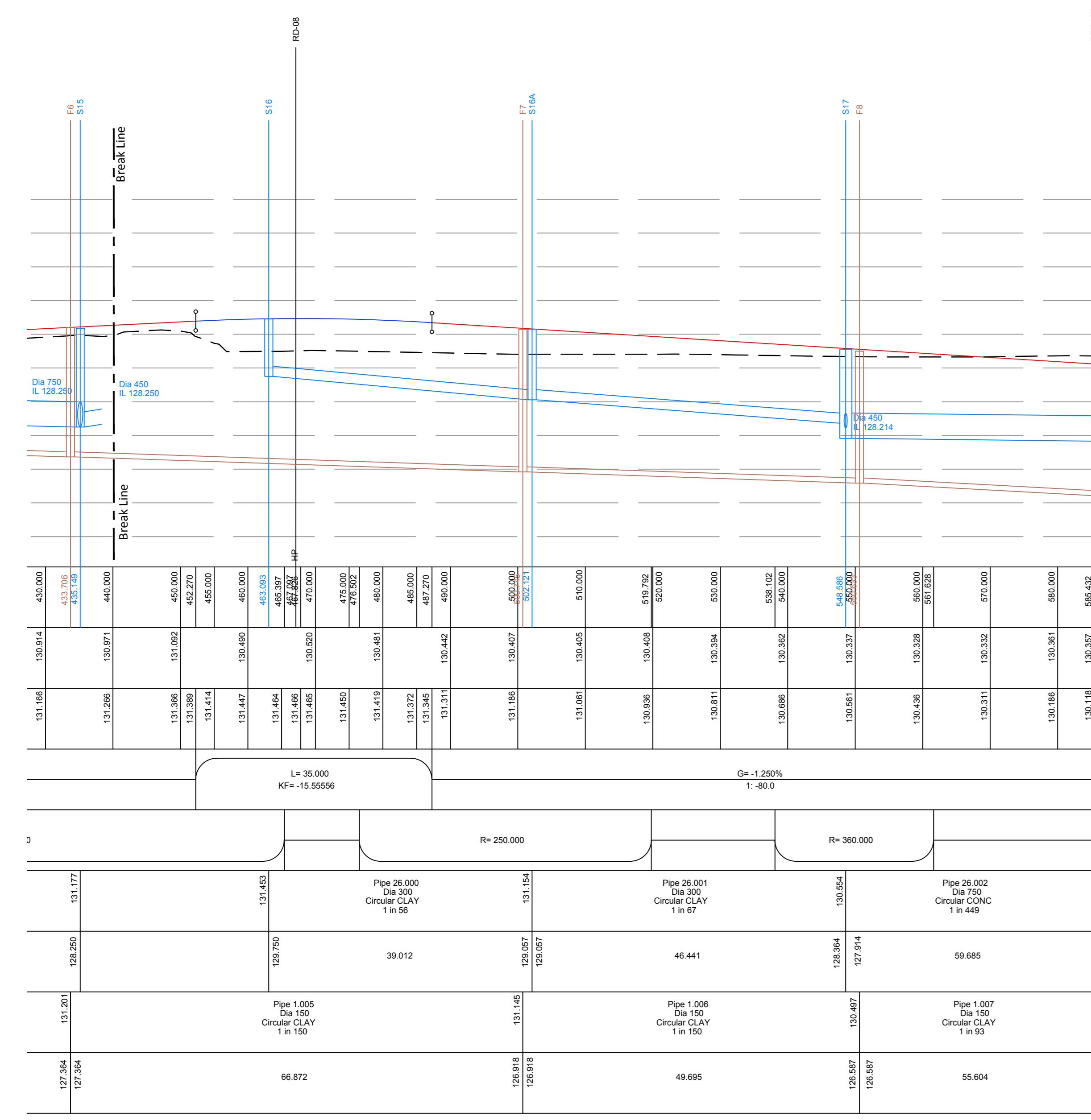


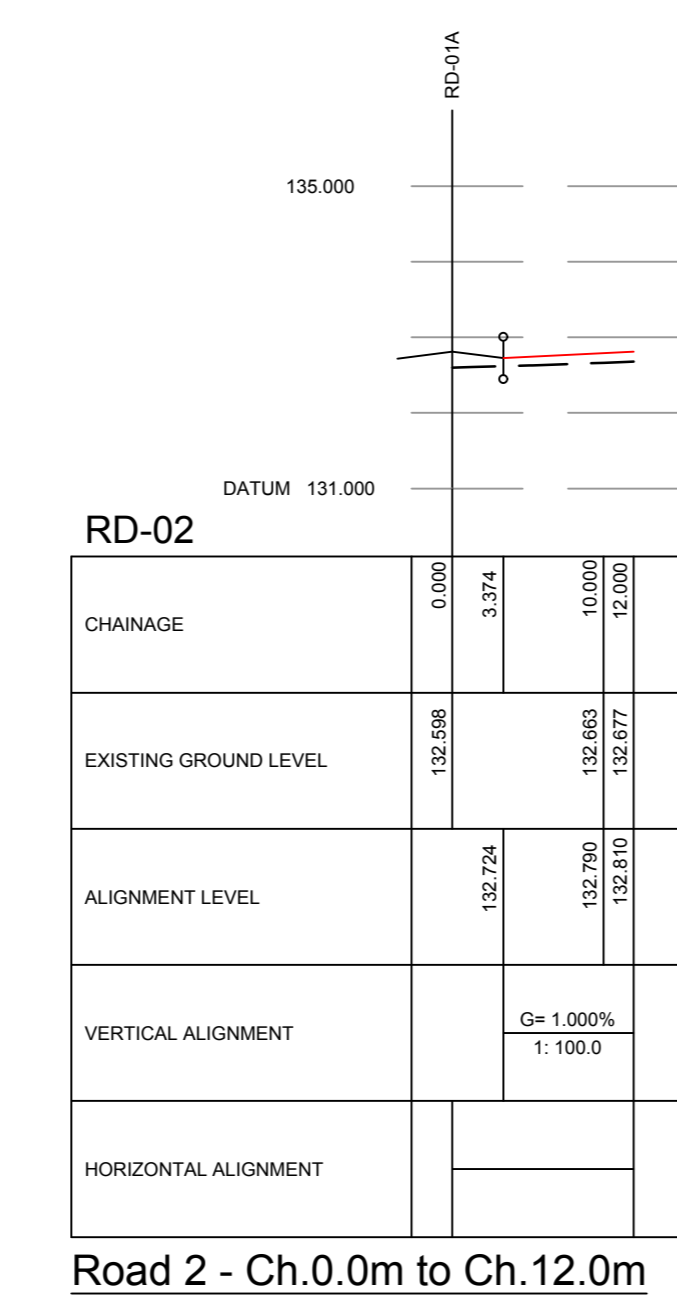
**Key**

- Vertical straight.
- Vertical curve.
- Existing ground profile.

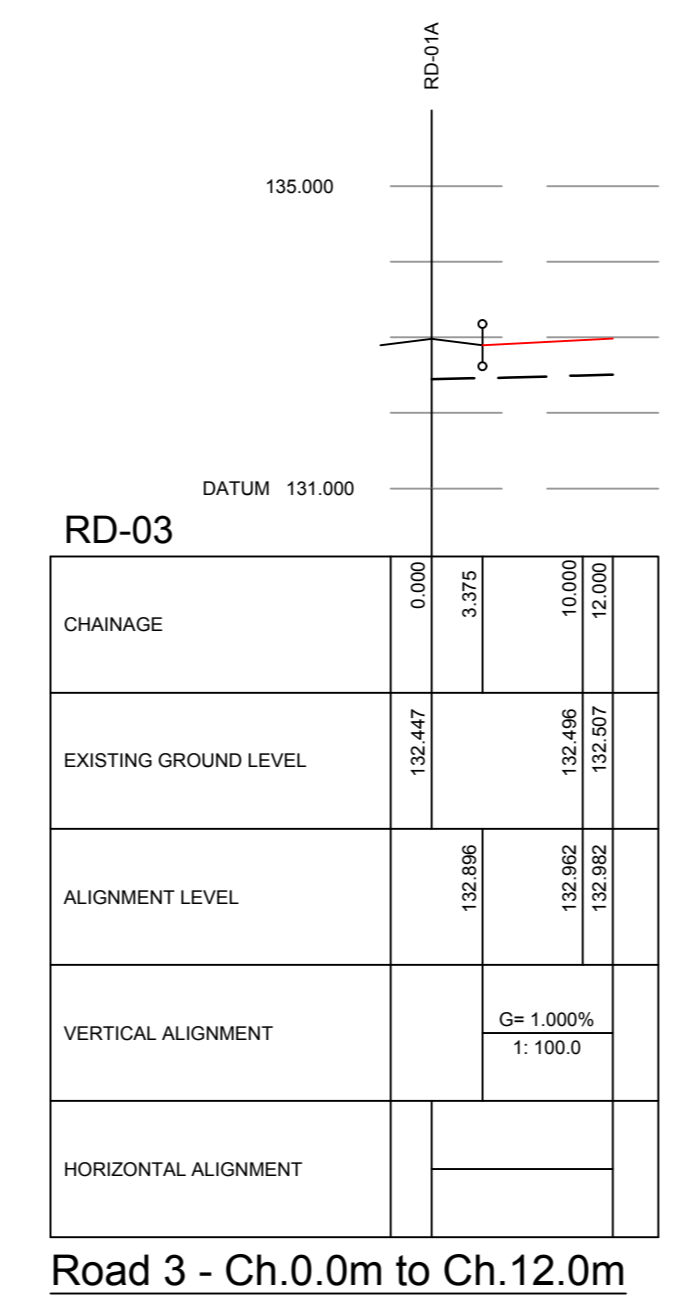
Road 1A - Ch.0.0m to Ch.400.0m



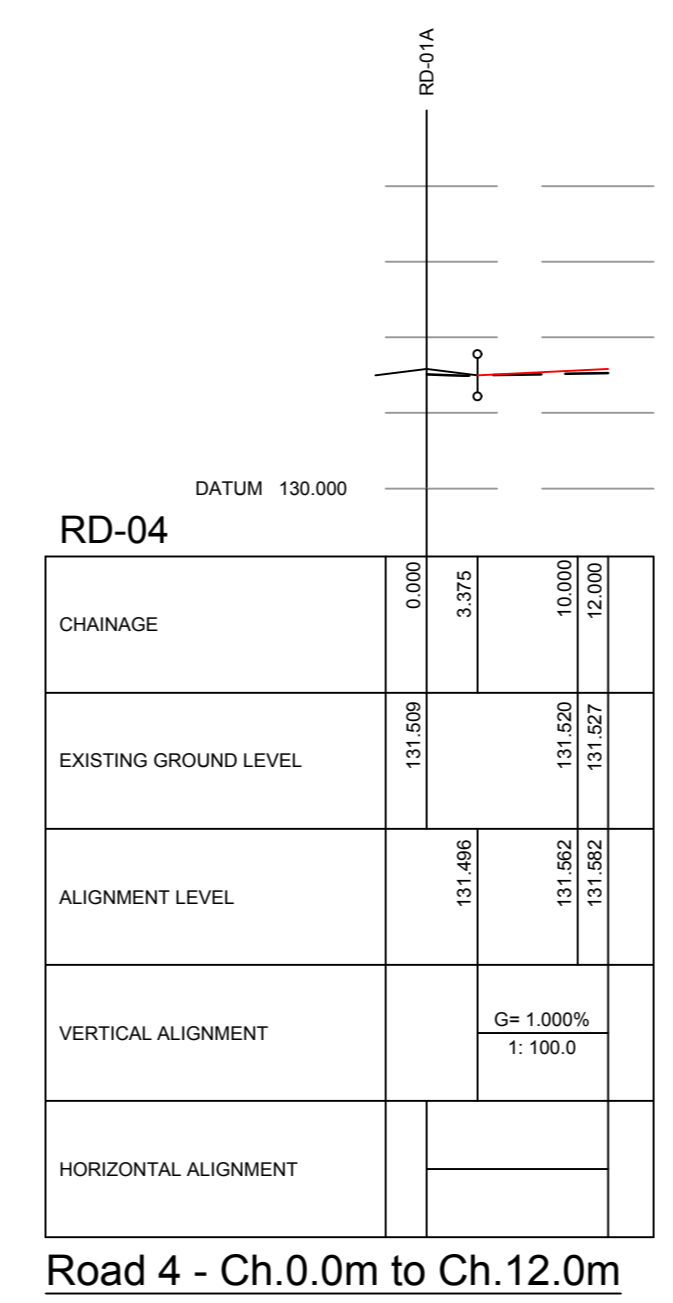
Road 1A - Ch.400.0m to Ch.585.432m



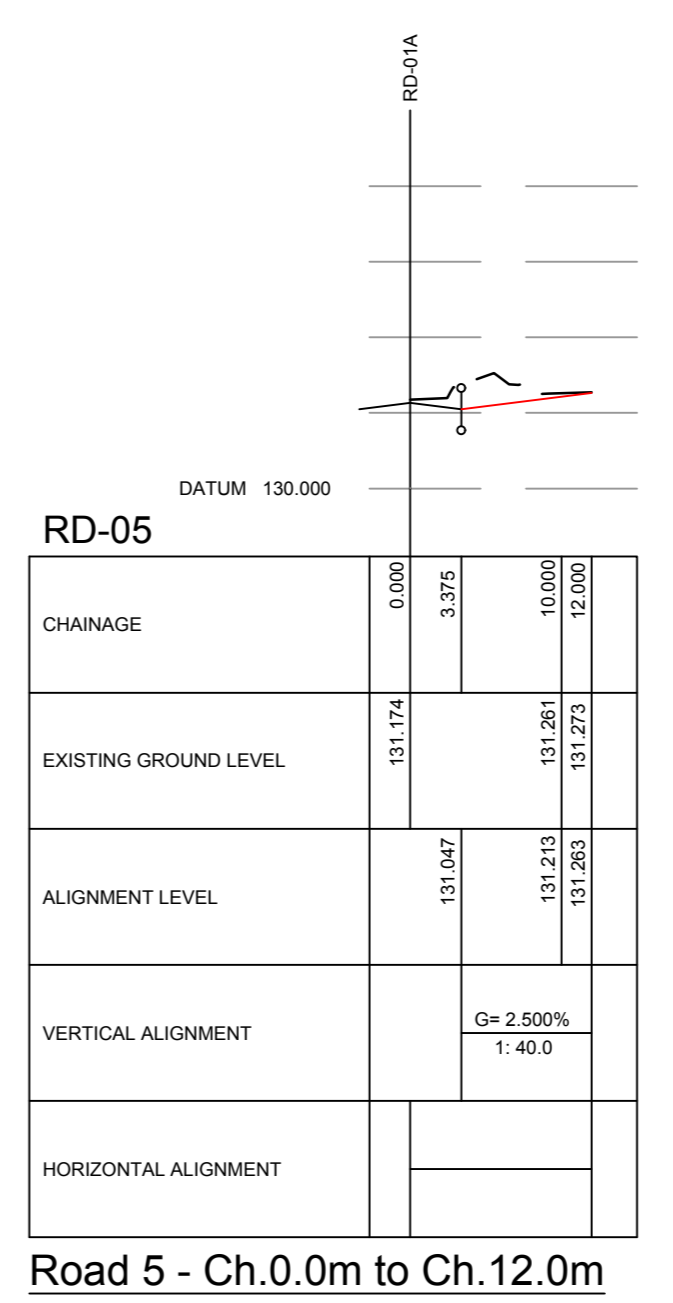
Road 2 - Ch.0.0m to Ch.12.0m



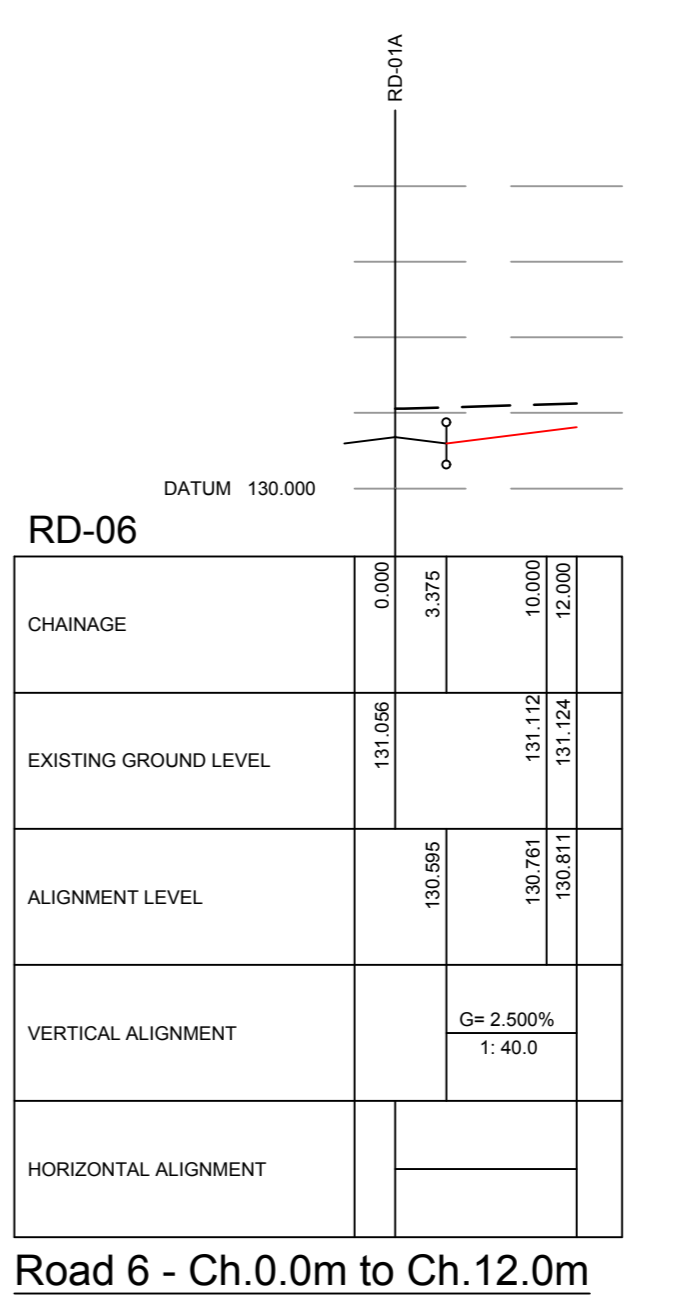
Road 3 - Ch.0.0m to Ch.12.0m



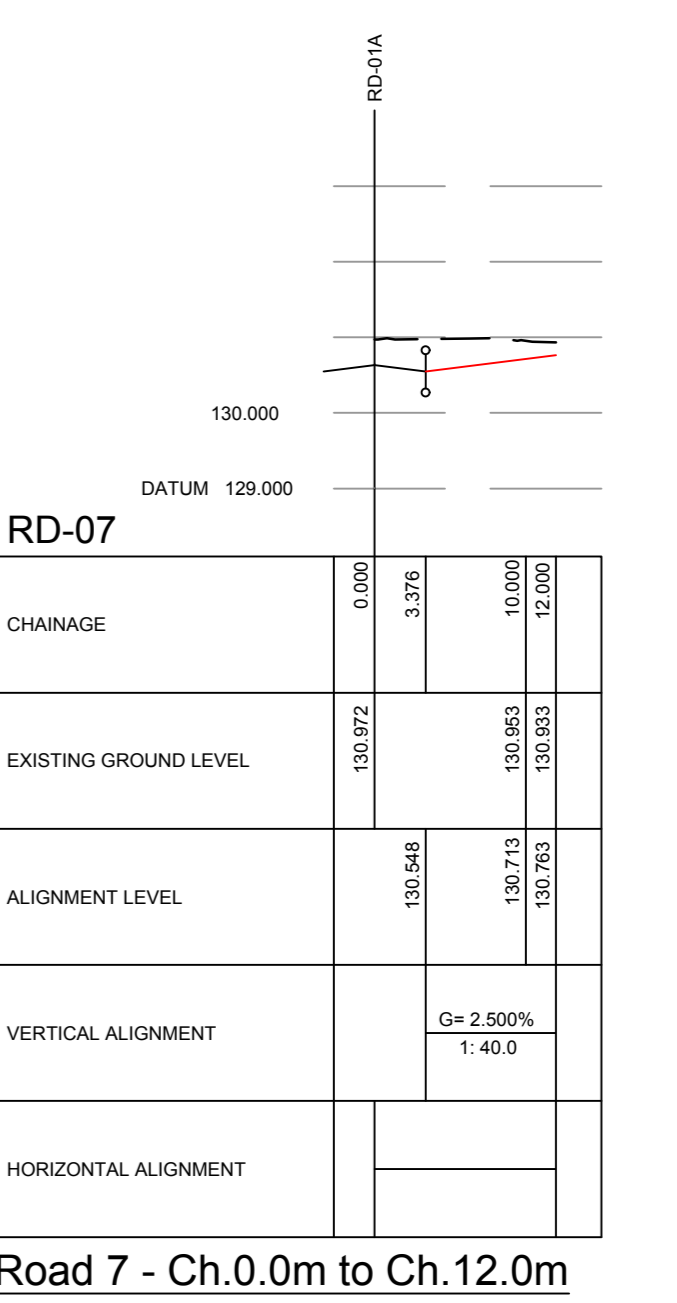
Road 4 - Ch.0.0m to Ch.12.0m



Road 5 - Ch.0.0m to Ch.12.0m



Road 6 - Ch.0.0m to Ch.12.0m



Road 7 - Ch.0.0m to Ch.12.0m

REVISIONS

Rev	Date	Description	By	Clad	App'd
P04	17/03/2021	Updated long sections.	JO	KAAP	KAAP
P03	02/02/2021	Updated long sections, drainage removed.	JO	KAAP	KAAP
P02	21/10/2020	Updated drainage long sections.	SM	SM	SM
P01	25/11/2019	First issue.	JLW		



CLIENT  
L & Q ESTATES

PROJECT  
WYKHAM PARK FARM,  
BANBURY

TITLE  
LONG SECTIONS  
SHEET 1

HYDROCK PROJECT NO. C-04841-C	SCALE @ AD 1:500 HORIZ / 1:100 VERT.
STATUS DESCRIPTION PLANNING	STATUS S2
DRAWING NO. (PROJECT CODE-ORIGINATOR-ZONE-LEVEL-TYPE-ROLE-NUMBER) WPF-HYD-XX-XX-DR-C-0221	REVISION P04