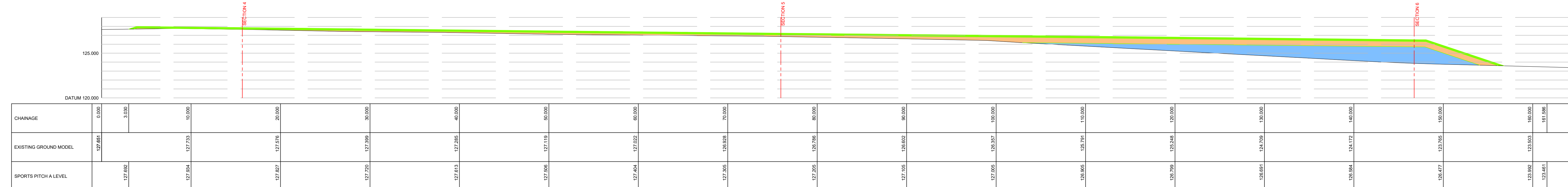
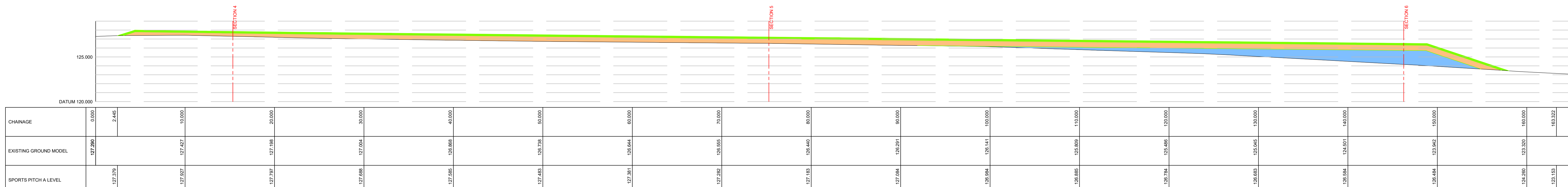


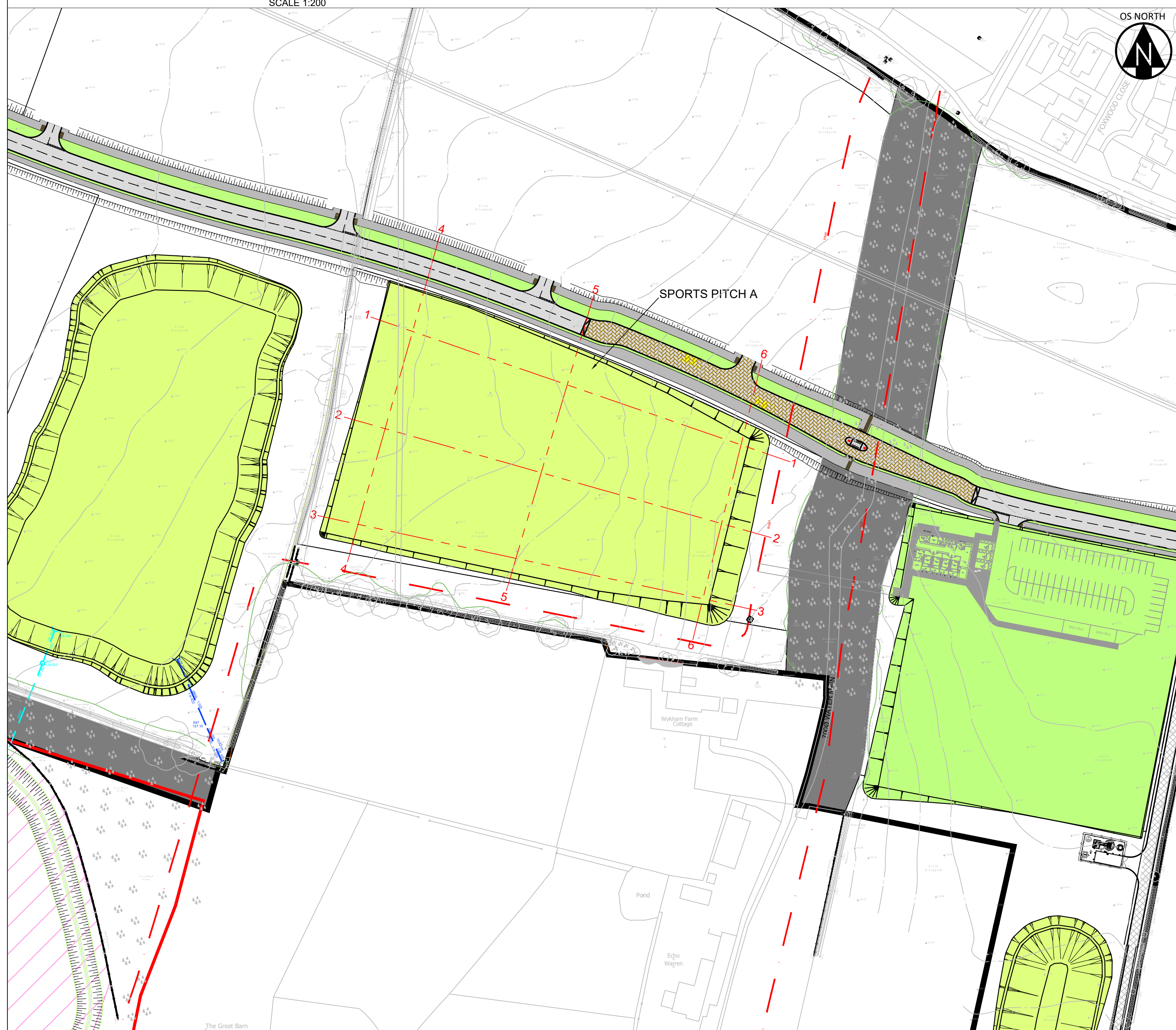
SPORTS PITCH A CROSS SECTION 1
SCALE 1:200



SPORTS PITCH A CROSS SECTION 2
SCALE 1:200



SPORTS PITCH A CROSS SECTION 3
SCALE 1:200



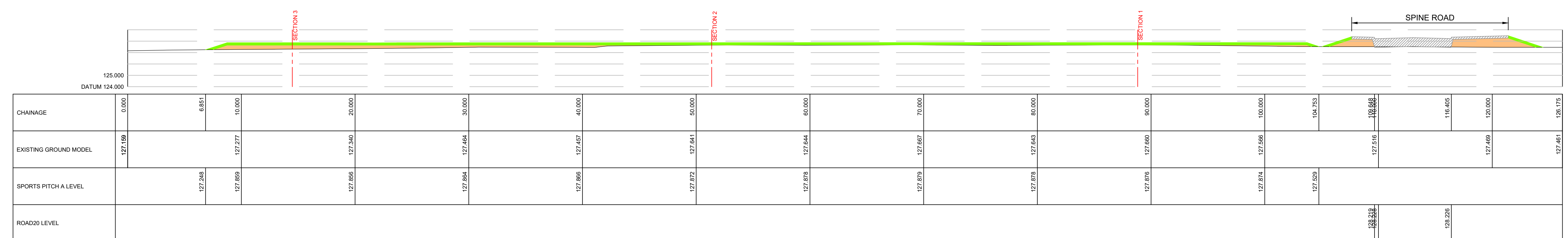
KEY PLAN

NOTES

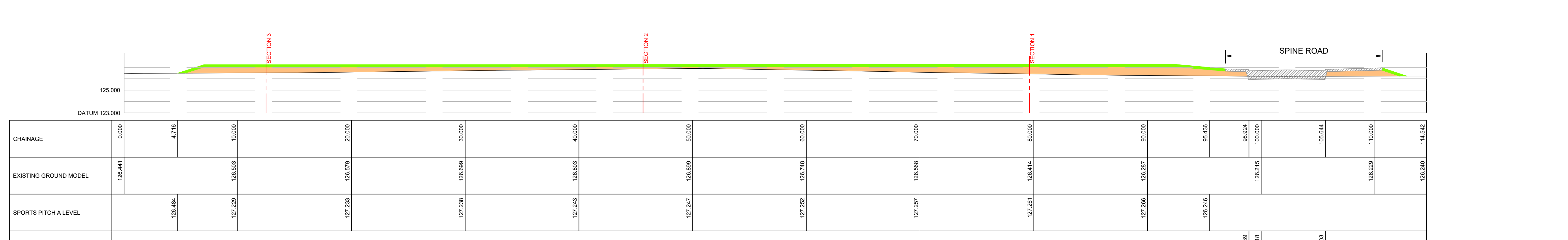
Sports pitch A
 Total fill required = 11657m³
 Fill volume consists of - 4125m³ of Marlstone Rock deposits.
 2474m³ Topsoil
 5058m³ Sustainable Fill
 Topsoil reuse volume = 2474m³ assuming 0.2m thickness
 No topsoil strip has been assumed beneath the extent of Sports Pitch A
 For Sports Pitch B sections refer to drawing: WPF-HYD-XX-XX-DR-C-0211
 For LEAP sections refer to drawing: WPF-HYD-XX-XX-DR-C-0212
 For site side Cut & Fill Analysis refer to drawing: WPF-HYD-XX-XX-DR-C-2400

LEGEND	DESCRIPTION
	TOPSOIL PLACEMENT (200mm thickness where reused)
	FILL MATERIAL (Min 600mm cover over marlstone rock volumes)
	CUT MATERIAL
	MARLSTONE ROCK (Placed in leap & sports pitch A)
	EXISTING GROUND
	TOPSOIL STRIP
	THAMES WATER MAIN

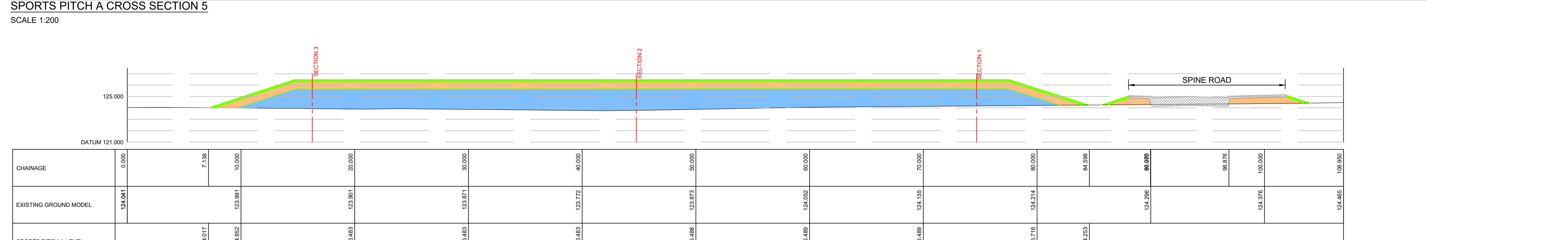
NOTES (CONTINUED)



SPORTS PITCH A CROSS SECTION 4
SCALE 1:200



SPORTS PITCH A CROSS SECTION 5
SCALE 1:200



SPORTS PITCH A CROSS SECTION 6
SCALE 1:200

REVISIONS (CONTINUED)

REVISIONS

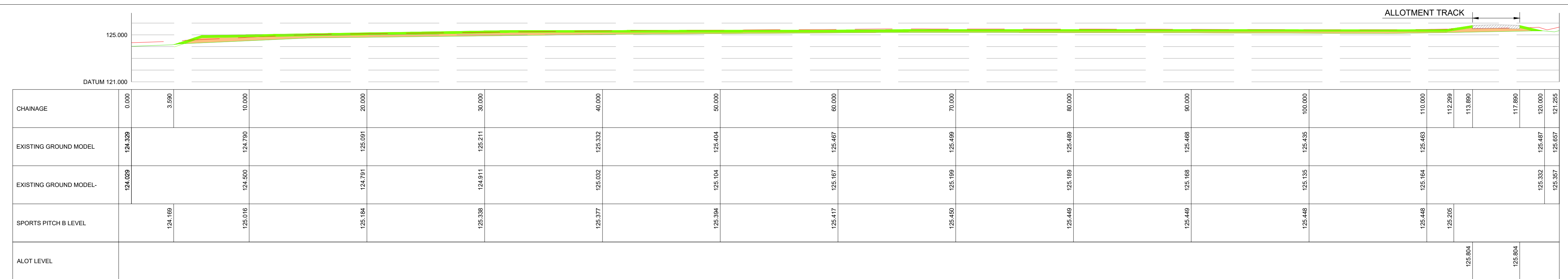
Rev	Date	Description	By	Chd	App
P04	14/09/20	Basin shapes updated.	MF	SM	SM
P03	27/04/20	Add Greytyle Plan	MF	MF	SM
P02	02/03/20	Updated sports pitch area to avoid water main easement	MF	MF	SM
P01	21/10/19	First Issue	MF	MF	SM

Hydrock
 OVER COURT BARN
 OVER LAKE
 ALMACKSBOURY
 HERTS
 AL1 1AA
 T: +44 (0) 1454 416333
 E: cristo@hydrock.com

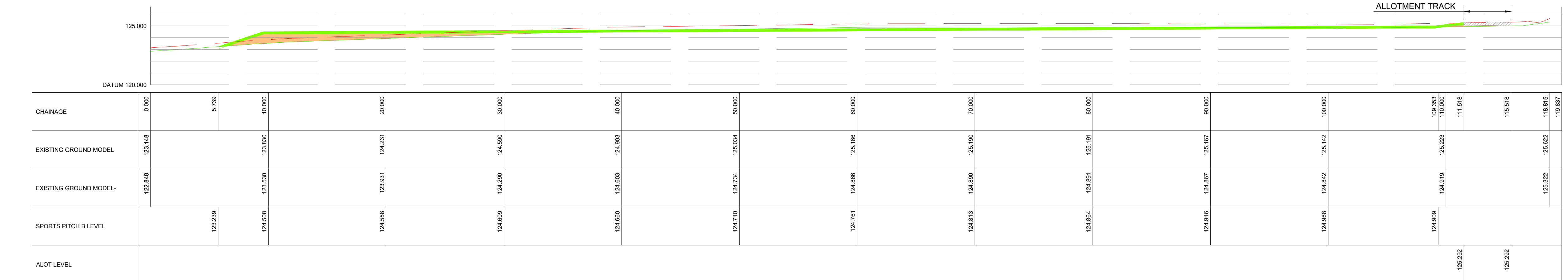
CLIENT
L & Q ESTATES

PROJECT
WYKHAM PARK FARM

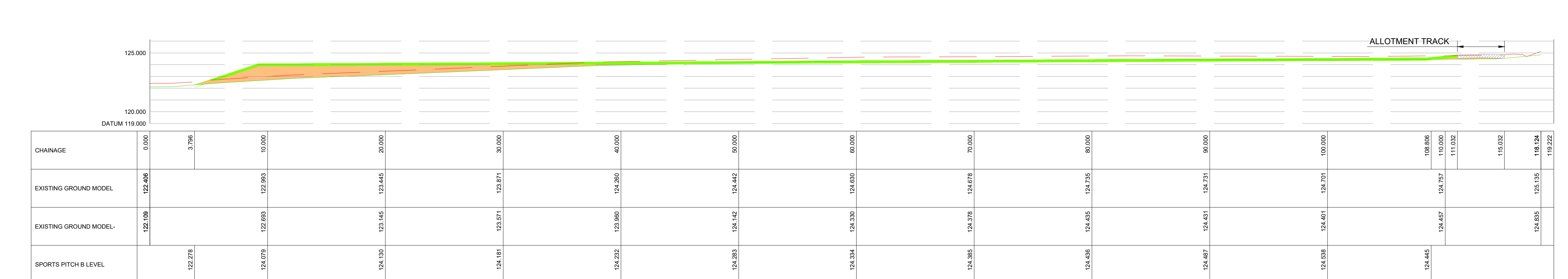
TITLE	
CUT AND FILL ANALYSIS - SPORTS PITCH A SECTIONS	
HYDROCK PROJECT NO.	SCALE @ A/D
C-04841-C	AS SHOWN
STATUS DESCRIPTION	STATUS
INFORMATION	S2
DRAWING NO. (PROJECT CODE-ORIGINATOR-ZONE LEVEL-TYPE-ROLE-NUMBER)	REVISION
WPF-HYD-XX-XX-DR-C-0210	P04



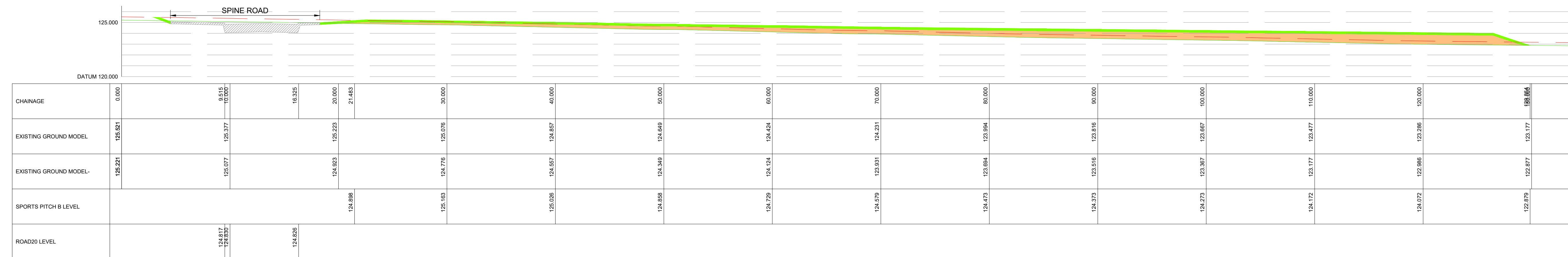
SPORTS PITCH B CROSS SECTION 1
SCALE 1:200



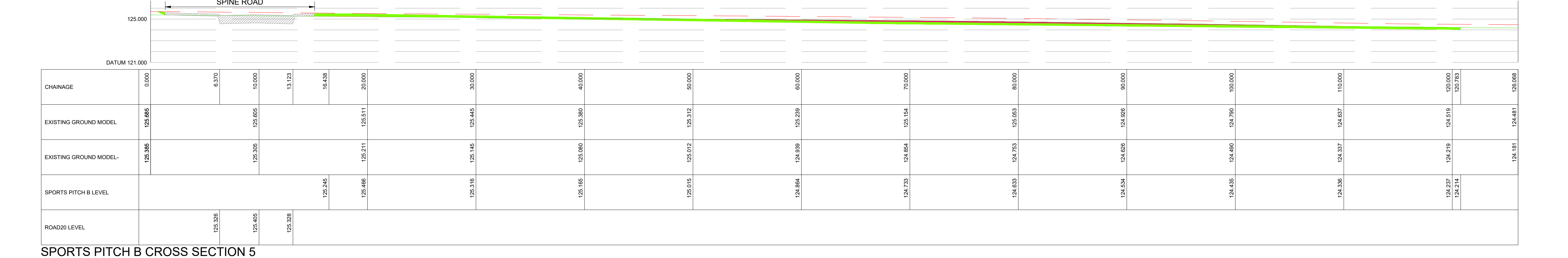
SPORTS PITCH B CROSS SECTION 2
SCALE 1:200




SPORTS PITCH B CROSS SECTION 3
SCALE 1:200



SPORTS PITCH B CROSS SECTION 4
SCALE 1:200



SPORTS PITCH B CROSS SECTION 5
SCALE 1:200



SPORTS PITCH B CROSS SECTION 6
SCALE 1:200

LEGEND

- TOPSOIL PLACEMENT (200mm thickness where reused)
- FILL MATERIAL (Min 600mm cover over marlstone rock volumes)
- CUT MATERIAL
- MARLSTONE ROCK (Placed in leap & sports pitch A)
- EXISTING GROUND
- TOPSOIL STRIP

NOTES

Sports pitch B
Total fill required = 2936m³
Fill volume consists of:
2474m³ Topsoil
5681m³ Suitable Fill

Topsoil reuse volume = 2315m³ assuming 0.2m thickness
No topsoil strip has been assumed beneath the extent of Sports Pitch A

For Sports Pitch B sections refer to drawing:
WPF-HYD-XX-XX-DR-C-0211
For LEAP sections refer to drawing:
WPF-HYD-XX-XX-DR-C-0212

For site wide Cut & Fill Analysis refer to drawing:
WPF-HYD-XX-XX-DR-C-2400

REVISIONS

P02	15/09/20	Updated basin 2 shape	MF	SM	SM
P01	01/10/19	First Issue	MF	MF	SM

Hydrock
OVER COURT BARNS
OVER LANE
ALMONDSBURY
BS12 3JF
T: +44 (0)1264 633553
E: bristol@hydrock.com

CLIENT
L & Q ESTATES

PROJECT
WYKHAM PARK FARM

TITLE
CUT AND FILL ANALYSIS - SPORTS PITCH B SECTIONS

HYDROCK PROJECT NO. C-04841-C	SCALE @ A0 1:AS SHOWN	STATUS S2
STATUS DESCRIPTION INFORMATION	REVISION P02	
DRAWING NO. / PROJECT CODE ORIGINATOR_ZONE-LEVEL-TYPE-SCALE-NUMBER WPF-HYD-XX-XX-DR-C-0211		



LEGEND	
	TOPSOIL PLACEMENT (200mm where reused)
	FILL MATERIAL (Min 600mm cover over marlstone rock volumes)
	CUT MATERIAL
	MARLSTONE ROCK (Placed in leap & sports pitch A)
	EXISTING GROUND
	TOPSOIL STRIP


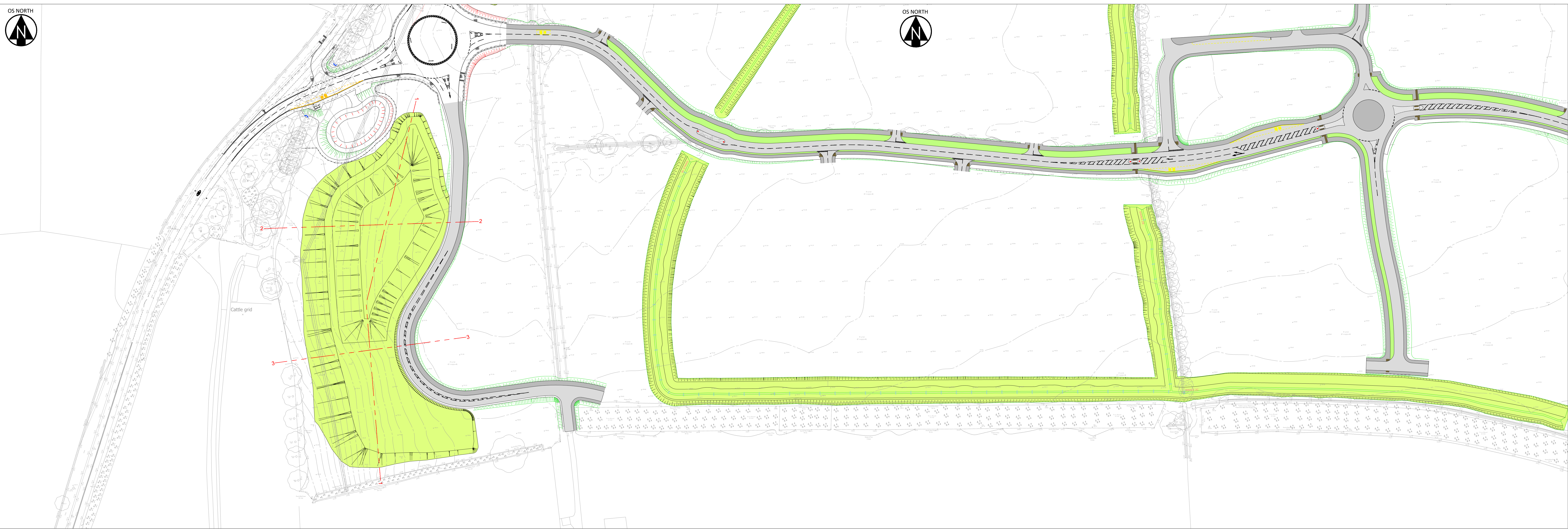
NOTES

LEAP

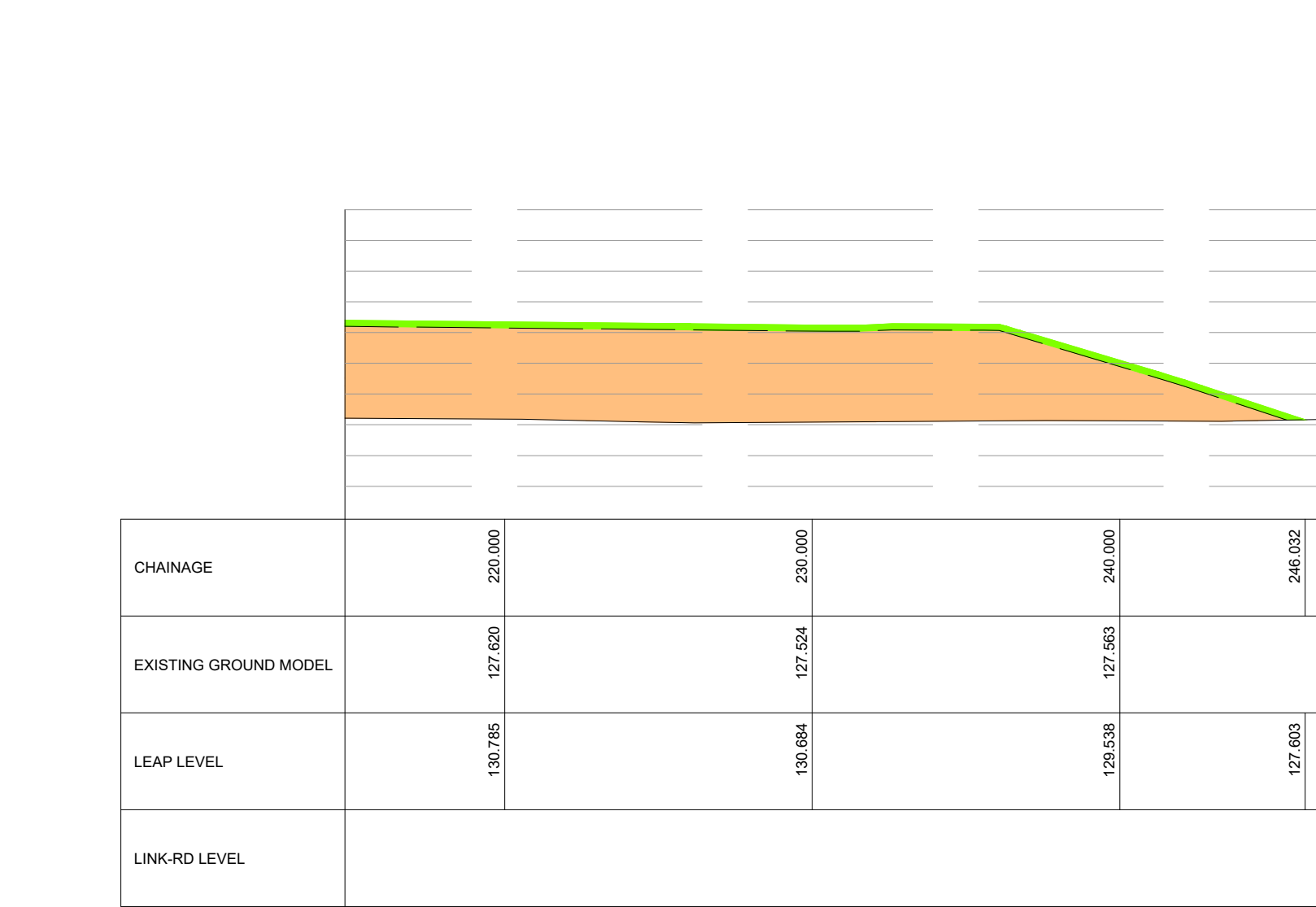
Total fill available = 51084m³
 Fill volume consists of: 2388m³ Topsoil, 3870m³ Marlstone Rock deposits, 44826m³ Suitable Material

Topsoil reuse volume = 2388m³ assuming 0.2m thickness

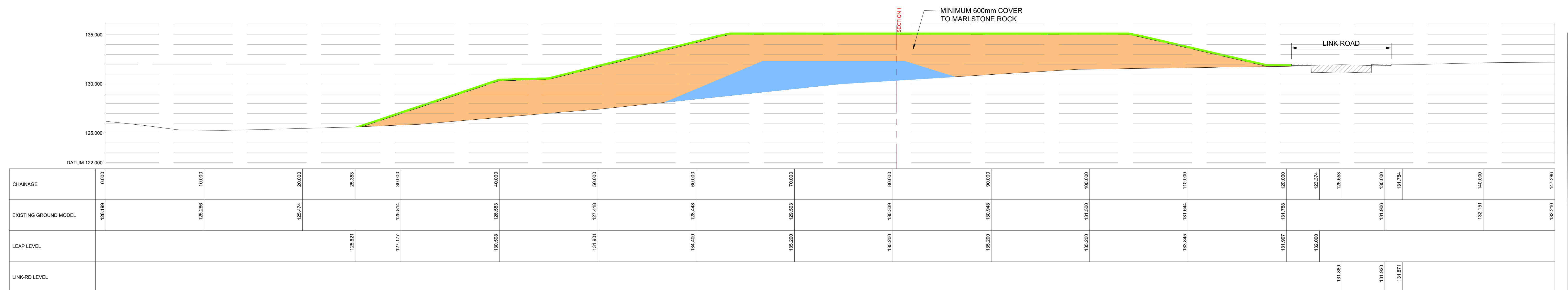
For Sports Pitch A sections refer to drawing: WPF-HYD-XX-XX-DR-C-0210
 For Sports Pitch B sections refer to drawing: WPF-HYD-XX-XX-DR-C-0211
 For site wide Cut & Fill Analysis refer to drawing: WPF-HYD-XX-XX-DR-C-2400



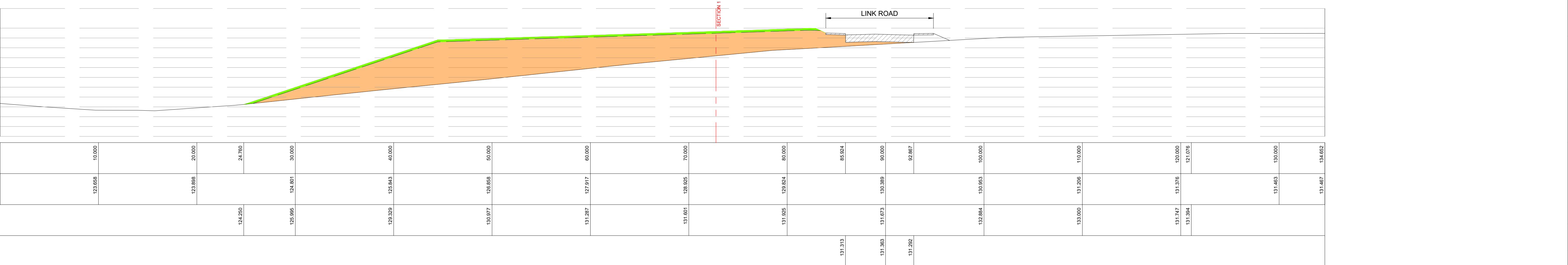
SOUTHERN GATEWAY LANDSCAPE MOUND CROSS SECTION 1
SCALE 1:200



SOUTHERN GATEWAY LANDSCAPE MOUND CROSS SECTION 1 Cont..
SCALE 1:200



SOUTHERN GATEWAY LANDSCAPE MOUND CROSS SECTION 2
SCALE 1:200



SOUTHERN GATEWAY LANDSCAPE MOUND CROSS SECTION 3
SCALE 1:200

NOTES

REV	DATE	DESCRIPTION	BY	CHK	APP
P6	19/10/20	Updated section references to Southern Gateway Landscape Mound	SM	SM	BS
P5	14/09/20	Swale profiles updated	SM	SM	BS
P4	15/01/19	Adjusted link road alignment	SM	SM	BS
P3	17/10/19	Amended LEAP shape and updated sections	SM	SM	BS
P2	04/07/19	Amended LEAP shape and updated sections	SM	SM	BS
P01	02/07/18	First issue	MF	SM	SM



CLIENT L & Q ESTATES	
PROJECT WYKHAM PARK FARM BANBURY	
TITLE CUT AND FILL ANALYSIS SOUTHERN GATEWAY LANDSCAPE MOUND SECTIONS	
HYDROCK PROJECT NO. C-04841-C	SCALE @ A0 1:1000
STATUS DESCRIPTION INFORMATION	STATUS S2
DRAWING NO. / PROJECT CODE / ORIGINATOR / ZONE / LEVEL / TYPE / SCALE / NUMBER WPF-HYD-XX-XX-DR-C-0212	REVISION P06



LEGEND	
█	TOPSOIL PLACEMENT (200mm where reused)
█	FILL MATERIAL (Min 600mm cover over marlstone rock volumes)
█	CUT MATERIAL
█	MARLSTONE ROCK (Placed in leap & sports pitch A)
█	EXISTING GROUND
█	TOPSOIL STRIP

NOTES

REVISIONS

Rev	Date	Description	By	Chk	App
P5	19/10/20	Updated cross section references to Southern Gateway Landscape Mound	SM	SM	BS
P4	14/09/20	Swale profiles updated	SM	SM	BS
P3	15/01/19	Adjusted link road alignment	SM	SM	BS
P2	04/07/19	Amended LEAP shape and updated sections	SM	SM	BS
P01	02/07/18	First issue	MF	SM	SM

OVER COURT BARNES
 OVER LAINE
 ALMONDSBURRY
 WICKSTEAD
 01443 851 854
 01443 854 035533
 h.bris@hydrock.com

CLIENT
L & Q ESTATES

PROJECT
WYKHAM PARK FARM
BANBURY

TITLE
CUT AND FILL ANALYSIS
SOUTHERN GATEWAY
LANDSCAPE SECTIONS 2

HYDROCK PROJECT NO.
C-04841-C

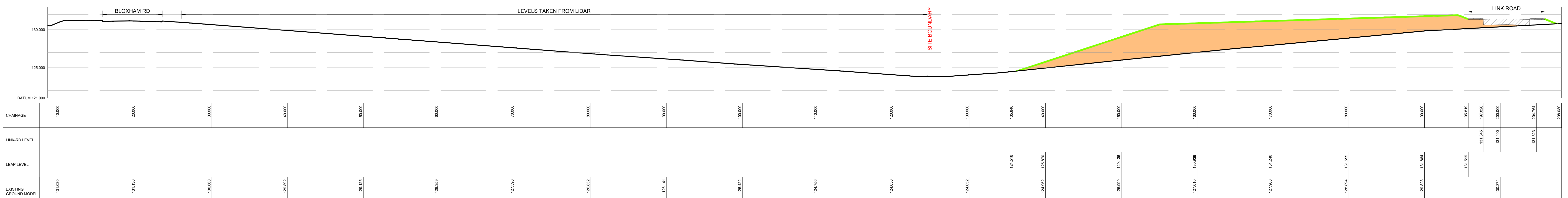
SCALE @ A0
1:1000

STATUS DESCRIPTION
INFORMATION

STATUS
S2

DRAWING NO. / PROJECT CODE ORIGINATOR_ZONE+LEVEL+TYPE+SCALE+NUMBER
WPF-HYD-XX-XX-DR-C-0213

REVISION
P05



SOUTHERN GATEWAY LANDSCAPE MOUND CROSS SECTION 1
SCALE 1:200

CHAINAGE	00.000	20.000	40.000	60.000	80.000	100.000	120.000	140.000	160.000	180.000	200.000	220.000	240.000	260.000	280.000
LINK-ROAD LEVEL															
LEAP LEVEL															
EXISTING GROUND MODEL	131.030	131.136	130.980	130.820	130.615	130.359	130.052	129.641	129.182	128.626	127.921	127.016	125.861	124.504	122.994



KEY PLAN

NOTES (CONTINUED)

REVISIONS (CONTINUED)

REVISIONS

Hydrock
OVERCOURT BARNS
 OVERLAND
 ALMONDSBURRY
 BRISTOL
 BS32 4DF
 t: +44 (0) 1454 639533
 e: bristol@hydrock.com

CLIENT
L & Q ESTATES

PROJECT
WYKHAM PARK FARM

TITLE CUT AND FILL ANALYSIS - CROSS SECTION LOCATION PLAN	
HYDROCK PROJECT NO. C-04841-C	SCALE @ A0 1:1250
STATUS DESCRIPTION INFORMATION	STATUS S2
DRAWING NO. (PROJECT CODE ORIGINATOR ZONE LEVEL TYPE ROLE NUMBER) WPF-HYD-XX-XX-DR-C-0215	REVISION P04

P04	19/10/20	Updated reference to Southern Gateway Landscaping	MF	SM	BS
P03	15/09/20	Updated swale profiles	MF	MF	SM
P02	15/04/20	Added storage area 1e sections	MF	MF	SM
P01	25/11/19	First Issue	MF	MF	SM
Rev	Date	Description	By	Chk	App

APPENDIX E

Temporary Footpath Diversions

Drawing 8686-115

