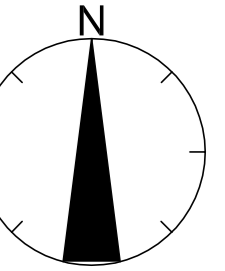
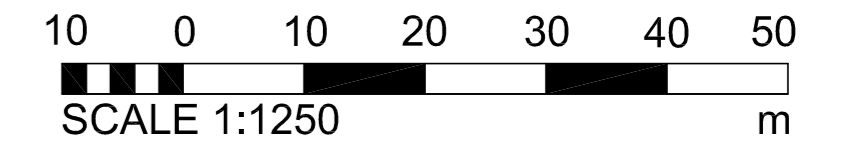


KEY - - - - - Application boundary - - - - - Ownership boundary



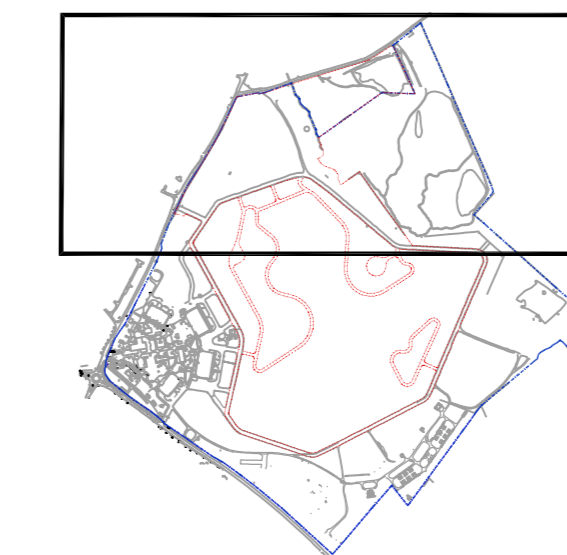
Experience Quarter Site Topographical Survey - Part 1

PLANNING

DRAWN BY: JY CHECKED BY: LS

5002854-RDG-Z01-ST-PL-A-0015 REV:- 20/11/2020

SCALE 1:1250 @ A0



NOTE:
 Drawing based on information provided by On Centre Surveys Ltd:
 • 25557C-1, November 2018
 • 25557C-2, November 2018
 • 25557C-5, November 2018
 • 25557C-6, November 2018
 • 25557C-10, November 2018

