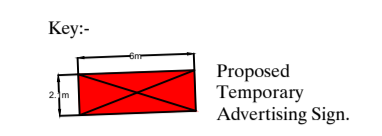


Only signed dimensions are to be taken from this drawing. Do not scale. Any discrepancies must be reported to the Company before proceeding. The location of statutory underground apparatus is for guidance only. No guarantee is given as to its accuracy. This drawing is copyright and shall not be reproduced or used in any form except by written permission. Crown Copyright. All rights reserved. License number 100026184 and 10002792.



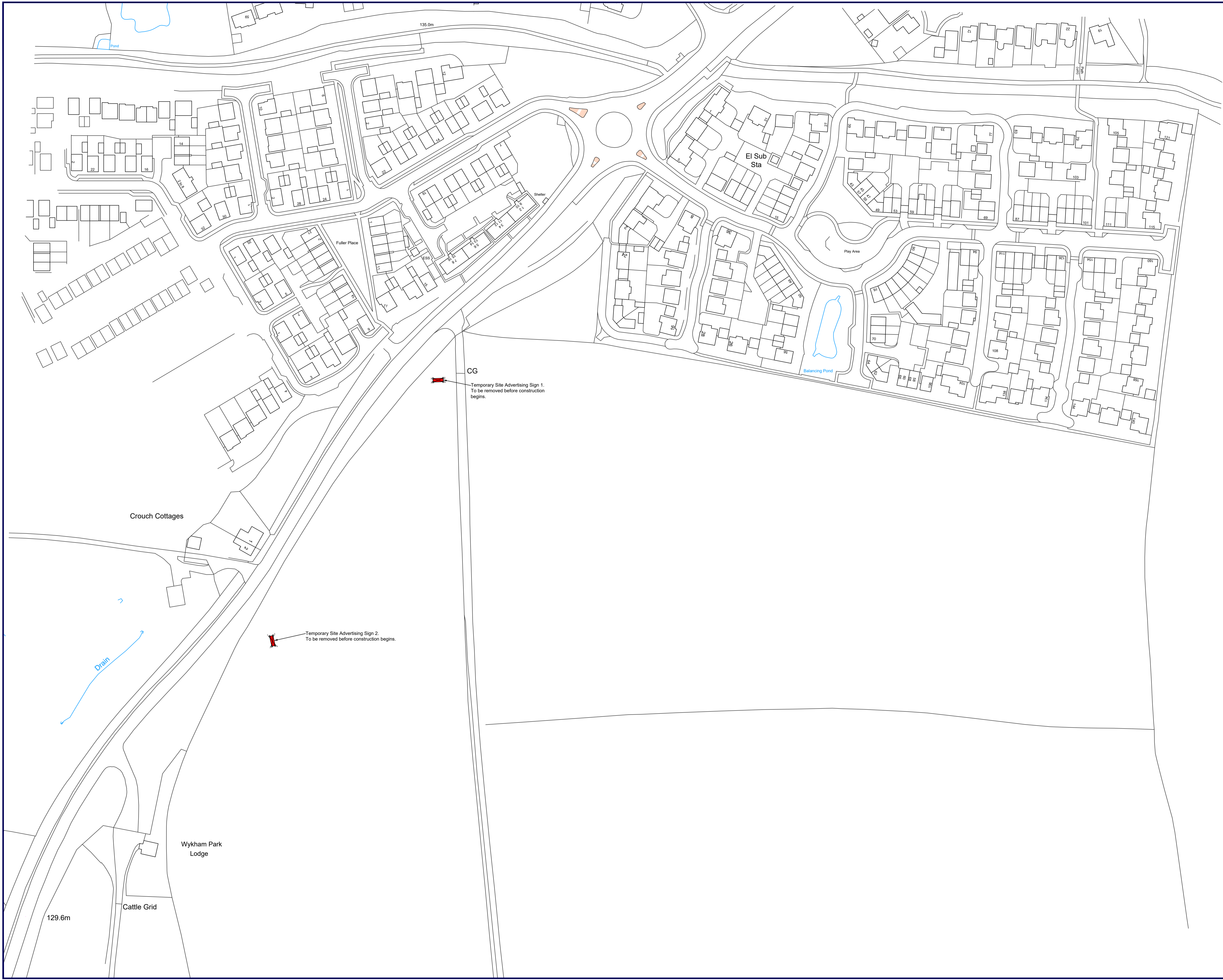
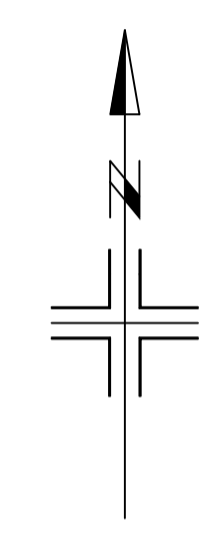
Temporary Advertising Sign 1 setting out:-

Point 1	E:- 444280.618 N:- 238546.836
Point 2	E:- 444286.614 N:- 238537.654
Point 3	E:- 444280.694 N:- 238554.738
Point 4	E:- 444286.690 N:- 238545.956

Temporary Advertising Sign 2 setting out:-

Point 1	E:- 444184.523 N:- 238785.187
Point 2	E:- 444186.572 N:- 238785.645
Point 3	E:- 444185.831 N:- 238699.331
Point 4	E:- 444187.880 N:- 238699.789

- Notes:
1. The Contractor shall carry out a line search before you dig to obtain the statutory Utility service providers asset plans.
  2. The Contractor shall scan and mark up the location of any service before excavating onsite & report back to the Engineers.
  3. The Contractor shall take due care & attention while digging to prevent a strike on any existing utility.
  4. The Contractor shall take comply with Western Power Distributions guidance in works around and under high voltage cables.



REV1	REV-DATE	REV-DESC
REV	DATE	DESCRIPTION

PROJECT:-  
**Wykam Park Farm, Banbury**

TITLE:-  
**Proposed Temporary Site Advertising Sign(s)**

SCALE:- 1:1000@A1	DATE:- 11/05/2021	DRAWN:- P.T
STATUS:-	DRAWING No:- 8688 - 112	REVISION:-

**GALLAGHER ESTATES** | Part of the L&Q Group

Gallagher House, Gallagher Way, Warwick CV34 6AF  
e: mail@gallagherestates.com  
w: www.gallagherestates.com  
t: 01926 339339