



I. Graven Hill Land Transfer Area 2 Geophysical Survey Extracts

Appendicies

Spine Road West, Graven Hill, Bicester
11386-147-R-3-3-3-EAR Appraisal



**magnitude
surveys**

**Geophysical Survey Report
of
Land Transfer Area 2,
Graven Hill, Bicester**

**For
Oxford Archaeology**

**On Behalf Of
Graven Hill Village Development Company**



Magnitude Surveys Ref: MSSP708

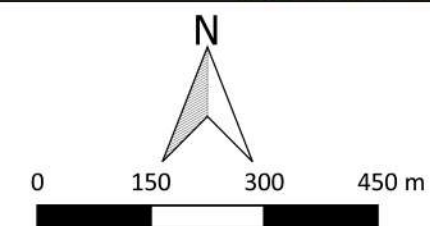
HER Event Number: TBC

September 2020



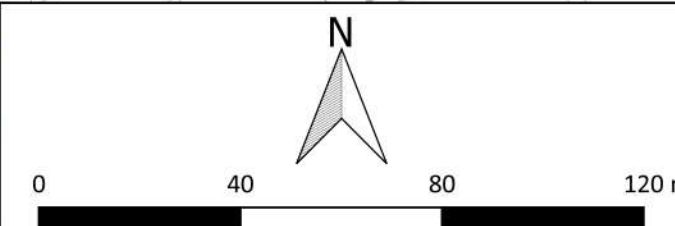
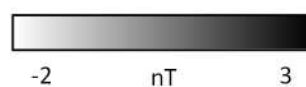
MSSP708 - Land Transfer Area 2, Graven Hill, Bicester
 Figure 2 - Location of Survey Areas
 1:10,000 @ A3
 Copyright Magnitude Surveys Ltd 2020
 Contains Ordnance Survey data © Crown Copyright and database right 2020
 Contains vector mapping provided by client

 Survey Extents
 Unsurveyable Area





MSSP708 - Land Transfer Area 2, Graven Hill, Bicester
 Figure 15 - Magnetic Gradient (Areas 1 & 2)
 1:1,500 @ A3
 Copyright Magnitude Surveys Ltd 2020
 Contains Ordnance Survey data © Crown Copyright and database right 2020
 Contains vector mapping provided by client





MSSP708 - Land Transfer Area 2, Graven Hill, Bicester

Figure 16 - Magnetic Gradient (Areas 1 & 2)

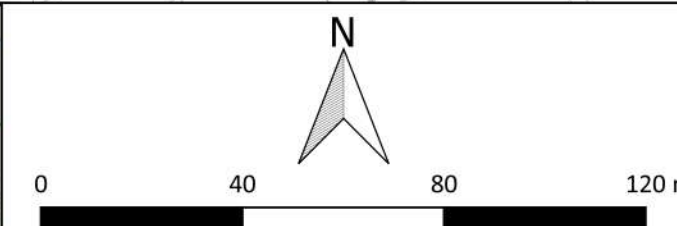
1:1,500 @ A3

Copyright Magnitude Surveys Ltd 2020

Contains Ordnance Survey data © Crown Copyright and database right 2020

Contains vector mapping provided by client

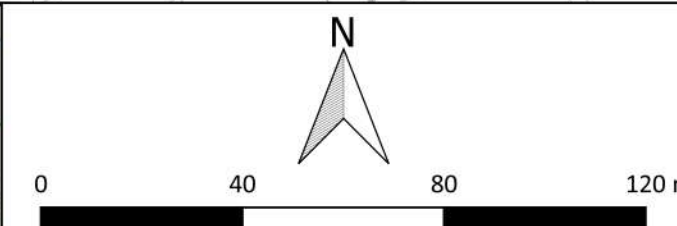
■ Magnetic Disturbance ● Ferrous/Debris (Spread) - Service



magnitude
surveys

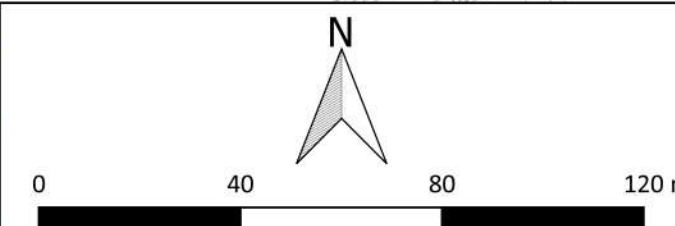
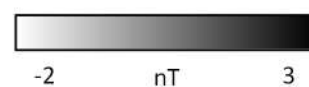


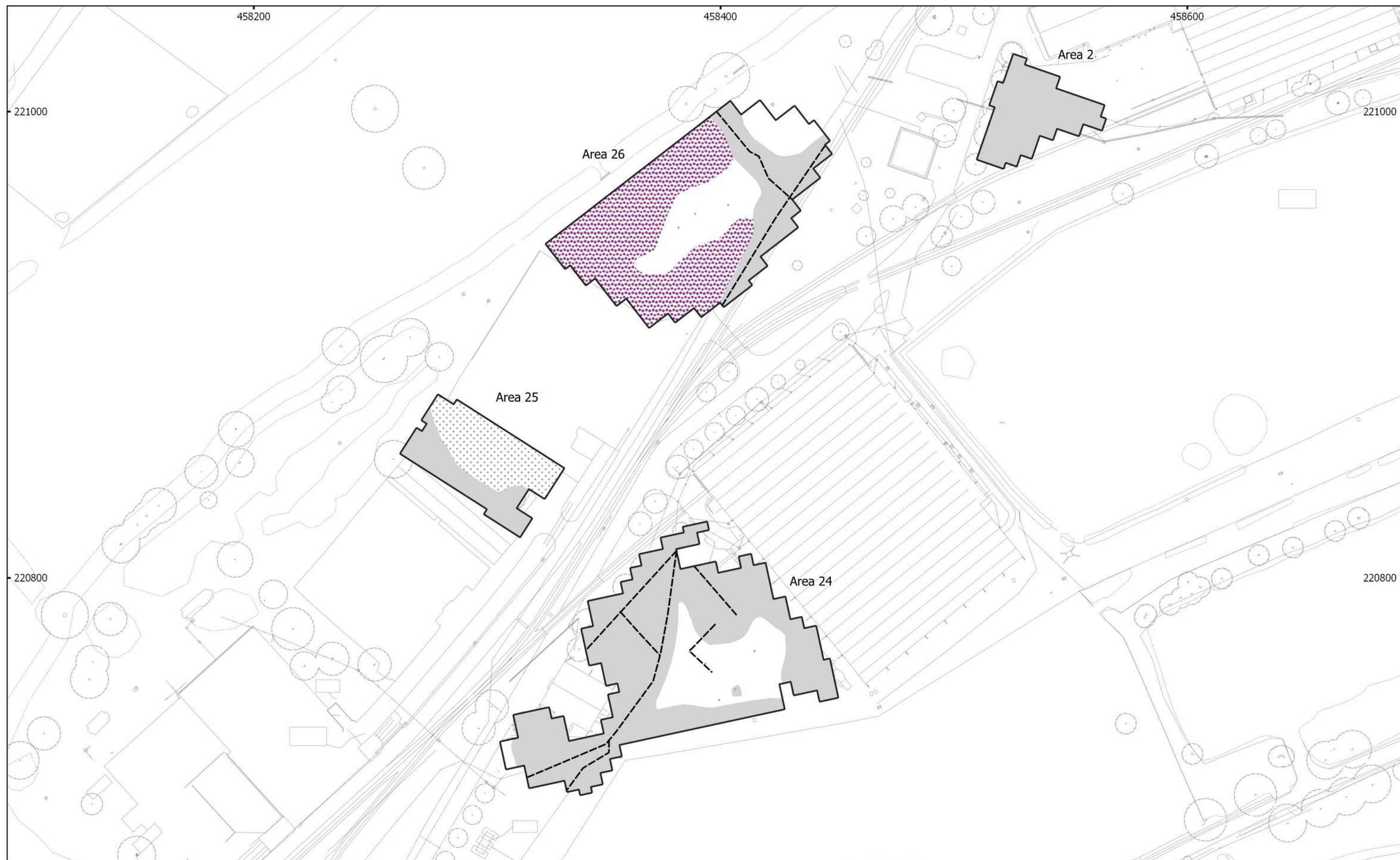
MSSP708 - Land Transfer Area 2, Graven Hill, Bicester
Figure 17 - XY Trace Plot (Areas 1 & 2)
150nT/cm at 1:1,500 @ A3
Copyright Magnitude Surveys Ltd 2020
Contains Ordnance Survey data © Crown Copyright and database right 2020
Contains vector mapping provided by client





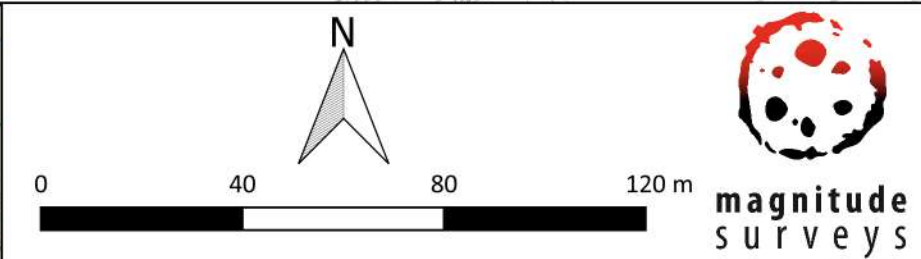
MSSP708 - Land Transfer Area 2, Graven Hill, Bicester
 Figure 18 - Magnetic Gradient (Areas 2 & 24-26)
 1:1,500 @ A3
 Copyright Magnitude Surveys Ltd 2020
 Contains Ordnance Survey data © Crown Copyright and database right 2020
 Contains vector mapping provided by client





MSSP708 - Land Transfer Area 2, Graven Hill, Bicester
 Figure 19 - Magnetic Gradient (Areas 2 & 24-26)
 1:1,500 @ A3
 Copyright Magnitude Surveys Ltd 2020
 Contains Ordnance Survey data © Crown Copyright and database right 2020
 Contains vector mapping provided by client

- | | | |
|----------------------------------|-------------------------|-----------------|
| Made Ground (Landscaping Debris) | Ferrous/Debris (Spread) | Ferrous (Spike) |
| Magnetic Disturbance | Service | |



UK and Ireland Office Locations

