

Enabling data-driven decisions to better enhance and protect our natural environment

# BIODIVERSITY REPORT

Site: Wroxton Motocross Trk  
TVERC Ref: TVERC/21/015  
Prepared for: N/A  
On: 2021-04-08  
By: Thames Valley Environmental Records Centre  
[datasearch@tverc.org](mailto:datasearch@tverc.org)  
[www.tverc.org](http://www.tverc.org)

This report should not to be passed on to third parties or published without prior permission of TVERC.

Please be aware that printing maps from this report requires an appropriate OS licence.



# TABLE OF CONTENTS

The following are included in this report:

## General Information:

- Terms & Conditions
- Further information

## PROTECTED & NOTABLE SPECIES INFORMATION:

- Summary table of legally protected and notable species records within 2km search area
- Summary table of invasive and non-native species records within 2km search area
- Species status key
- Data origin key

## DESIGNATED WILDLIFE SITES INFORMATION:

- A map of designated wildlife sites within 2km search area
- Descriptions/citations for designated wildlife sites
- Designated wildlife sites guidance

## HABITAT INFORMATION:

- A map of Section 41 habitats of principle importance within 2km search area
- A list of habitats and their total area within the search area
- Habitat metadata

## GREAT CRESTED NEWT PACKAGE:

- There are no great crested newt records within the search area

- A list of Positive and Negative GCN records and whether they fall within ponds in our habitats database
- A map of GCN records, risk zones and ponds within the search area
- NatureSpace risk zone metadata

## ANCIENT WOODLAND:

- A map of Ancient Semi-Natural Woodland within the search area

# TERMS AND CONDITIONS

## Data-related terms:

- The information supplied will not be put to any other use beyond the project for which it is requested, nor communicated to any person other than those directly involved. No data supplied will be uploaded to the NBN Gateway/Atlas.
- TVERC will be clearly acknowledged when data is used in reports or other documents. This should state “Data provided by Thames Valley Environmental Records Centre” and should be included with any lists of species or maps of sites or habitats.
- The data in the report can only be used for the project for which it was requested. It cannot be passed on to third parties without permission of TVERC (this excludes reports presented to clients and Local Authorities).
- While every effort is made to ensure the accuracy of the data, TVERC bears no legal responsibility for the accuracy or comprehensiveness of the data provided and accepts no liability for indirect, consequential or incidental damages or losses arising from use of the data.
- The absence of species or habitat information for any area or location does not necessarily imply such species or habitats are absent; they may simply be unrecorded.
- Information supplied in a GIS data format will be subject to a data licence with additional terms and conditions.
- The copyright of the report and the information provided is retained by TVERC.
- The copyright for some of the species data will be held by a recording group or individual recorder. Where this is the case, and the group or individual providing the data is known, the data origin will be given in the species table.
- The data should be considered valid for a maximum 12 months from the date on the cover of this report. If the data is to be used after that time an update should be requested.
- The data must not be added to any permanent database system.

## Maps

- To reproduce the Ordnance Survey mapping you must hold a relevant licence for the use of Ordnance Survey mapping or it can be copied at a printers or copyshop that holds a licence to carry out search work (see the Ordnance Survey website).

## Billing

- For billing related terms please visit <http://www.tverc.org/cms/content/data-search-terms-and-conditions>

## Further Information

- For information on data coverage, grid references and use of the NBN Atlas please visit [http://www.tverc.org/cms/sites/tverc/files/Data\\_coverage\\_statement.pdf](http://www.tverc.org/cms/sites/tverc/files/Data_coverage_statement.pdf)
- For information on the origin of individual species records please visit <http://www.tverc.org/cms/sites/tverc/files/DataOrignTable-Mar2019.pdf>
- For information on protected species designations please visit [http://www.tverc.org/cms/sites/tverc/files/Species%20Status%20Guidance\\_0.pdf](http://www.tverc.org/cms/sites/tverc/files/Species%20Status%20Guidance_0.pdf)
- For information on the various statutory and non-statutory site designations please visit <http://www.tverc.org/cms/sites/tverc/files/Site%20Guidance.pdf>

# PROTECTED AND NOTABLE SPECIES RECORDS

Taxon Group	Common Name	Latin Name	European Directives	UK Legislation	NERC s41	Other Designations	No of records	Earliest Record	Latest Record
Amphibians	Common Toad	Bufo bufo	EC	NA	WACA-Sch5-s9.5a	NERC-S41	1	08/10/2019	08/10/2019
Birds	Bar-tailed Godwit	Limosa lapponica	BOS	BirdsDir-A1	NA	NA	7	07/05/1996	04/05/2012
	Barn Owl	Tyto alba	BOS	NA	WACA-Sch1-p1	NA	47	02/12/1997	29/12/2015
	Barnacle Goose	Branta leucopsis	BOS	BirdsDir-A1	NA	NA	1	20/03/2011	20/03/2011
	Black-headed Gull	Chroicocephalus ridibundus	BOS	NA	NA	NA	57	02/01/1995	22/02/2015
	Black-headed Gull	Chroicocephalus ridibundus	OOS	NA	NA	NA	1	02/01/1995	22/02/2015
	Black-tailed Godwit	Limosa limosa	BOS	NA	WACA-Sch1-p1	NERC-S41	4	06/08/2000	09/05/2015
	Black Redstart	Phoenicurus ochruros	BOS	NA	WACA-Sch1-p1	NA	1	27/06/2010	27/06/2010
	Brambling	Fringilla montifringilla	BOS	NA	WACA-Sch1-p1	NA	20	18/04/1998	27/12/2015
	Brambling	Fringilla montifringilla	OOS	NA	WACA-Sch1-p1	NA	1	18/04/1998	27/12/2015
	Bullfinch	Pyrrhula pyrrhula	BOS	NA	NA	NERC-S41	11	01/01/1997	17/07/2014
	Common Crossbill	Loxia curvirostra	BOS	NA	WACA-Sch1-p1	NA	1	01/05/2006	01/05/2006
	Common Crossbill	Loxia curvirostra	OOS	NA	WACA-Sch1-p1	NA	1	01/05/2006	01/05/2006
	Common Gull	Larus canus	BOS	NA	NA	NA	36	03/01/1995	05/03/2015
	Common Gull	Larus canus	OOS	NA	NA	NA	1	03/01/1995	05/03/2015
	Common Sandpiper	Actitis hypoleucos	BOS	NA	NA	NA	68	18/05/1995	25/04/2015
	Common Tern	Sterna hirundo	BOS	BirdsDir-A1	NA	NA	3	10/05/2000	17/05/2014

Taxon Group	Common Name	Latin Name	European Directives	UK Legislation	NERC s41	Other Designations	No of records	Earliest Record	Latest Record
	Corn Bunting	<i>Emberiza calandra</i>	BOS	NA	NA	NERC-S41	78	02/04/1995	26/05/2014
	Corn Bunting	<i>Emberiza calandra</i>	OOS	NA	NA	NERC-S41	7	02/04/1995	26/05/2014
	Crane	<i>Grus grus</i>	BOS	BirdsDir-A1	NA	NA	1	09/04/2015	09/04/2015
	Cuckoo	<i>Cuculus canorus</i>	BOS	NA	NA	NERC-S41	31	23/04/1995	15/05/2013
	Cuckoo	<i>Cuculus canorus</i>	OOS	NA	NA	NERC-S41	2	23/04/1995	15/05/2013
	Curlew	<i>Numenius arquata</i>	BOS	NA	NA	NERC-S41	113	29/05/1995	11/06/2015
	Curlew	<i>Numenius arquata</i>	OOS	NA	NA	NERC-S41	4	29/05/1995	11/06/2015
	Dotterel	<i>Charadrius morinellus</i>	BOS	BirdsDir-A1	WACA-Sch1-p1	NA	10	22/04/2012	06/05/2012
	Dunlin	<i>Calidris alpina</i>	BOS	NA	NA	NA	100	24/03/1995	09/05/2015
	Dunlin	<i>Calidris alpina</i>	OLWS	NA	NA	NA	1	24/03/1995	09/05/2015
	Dunnock	<i>Prunella modularis</i>	BOS	NA	NA	NERC-S41	5	06/04/2007	01/03/2010
	Fieldfare	<i>Turdus pilaris</i>	BOS	NA	WACA-Sch1-p1	NA	39	01/04/1995	28/10/2015
	Fieldfare	<i>Turdus pilaris</i>	OOS	NA	WACA-Sch1-p1	NA	2	01/04/1995	28/10/2015
	Firecrest	<i>Regulus ignicapilla</i>	BOS	NA	WACA-Sch1-p1	NA	1	05/05/2013	05/05/2013
	Gadwall	<i>Anas strepera</i>	BOS	NA	NA	NA	8	22/04/2007	01/03/2013
	Garganey	<i>Anas querquedula</i>	BOS	NA	WACA-Sch1-p1	NA	3	29/04/2010	22/05/2013
	Golden Plover	<i>Pluvialis apricaria</i>	BOS	BirdsDir-A1	NA	NA	288	08/01/1995	31/12/2015
	Golden Plover	<i>Pluvialis apricaria</i>	OOS	BirdsDir-A1	NA	NA	6	08/01/1995	31/12/2015
	Grasshopper Warbler	<i>Locustella naevia</i>	BOS	NA	NA	NERC-S41	4	01/05/1995	19/07/2008
	Great Black-backed Gull	<i>Larus marinus</i>	BOS	NA	NA	NA	58	02/01/1995	08/12/2013
	Great Black-backed Gull	<i>Larus marinus</i>	OOS	NA	NA	NA	2	02/01/1995	08/12/2013

Taxon Group	Common Name	Latin Name	European Directives	UK Legislation	NERC s41	Other Designations	No of records	Earliest Record	Latest Record
	Green Sandpiper	<i>Tringa ochropus</i>	BOS	NA	WACA-Sch1-p1	NA	311	15/01/1995	18/06/2015
	Green Sandpiper	<i>Tringa ochropus</i>	OLWS	NA	WACA-Sch1-p1	NA	1	15/01/1995	18/06/2015
	Green Sandpiper	<i>Tringa ochropus</i>	OOS	NA	WACA-Sch1-p1	NA	6	15/01/1995	18/06/2015
	Greenshank	<i>Tringa nebularia</i>	BOS	NA	WACA-Sch1-p1	NA	55	21/04/1996	03/05/2015
	Greenshank	<i>Tringa nebularia</i>	OBRC	NA	WACA-Sch1-p1	NA	1	21/04/1996	03/05/2015
	Grey Partridge	<i>Perdix perdix</i>	BOS	NA	NA	NERC-S41	90	27/04/1997	29/12/2014
	Grey Partridge	<i>Perdix perdix</i>	OOS	NA	NA	NERC-S41	2	27/04/1997	29/12/2014
	Grey Plover	<i>Pluvialis squatarola</i>	BOS	NA	NA	NA	5	07/01/1996	22/04/2014
	Grey Wagtail	<i>Motacilla cinerea</i>	BOS	NA	NA	NA	18	08/01/1995	07/12/2015
	Grey Wagtail	<i>Motacilla cinerea</i>	OOS	NA	NA	NA	1	08/01/1995	07/12/2015
	Greylag Goose	<i>Anser anser</i>	BOS	NA	NA	NA	26	26/04/2000	16/04/2015
	Hen Harrier	<i>Circus cyaneus</i>	BOS	BirdsDir-A1	WACA-Sch1-p1	NERC-S41	2	20/02/2000	18/04/2004
	Herring Gull	<i>Larus argentatus</i>	BOS	NA	NA	NERC-S41	37	02/01/1995	27/02/2010
	Herring Gull	<i>Larus argentatus</i>	OOS	NA	NA	NERC-S41	1	02/01/1995	27/02/2010
	Hobby	<i>Falco subbuteo</i>	BOS	NA	WACA-Sch1-p1	NA	57	25/06/1996	21/06/2015
	Hobby	<i>Falco subbuteo</i>	OBRC	NA	WACA-Sch1-p1	NA	2	25/06/1996	21/06/2015
	Hobby	<i>Falco subbuteo</i>	OOS	NA	WACA-Sch1-p1	NA	1	25/06/1996	21/06/2015
	House Martin	<i>Delichon urbicum</i>	BOS	NA	NA	NA	2	14/04/1995	13/04/2008
	House Sparrow	<i>Passer domesticus</i>	BOS	NA	NA	NERC-S41	7	13/03/2009	15/12/2015
	House Sparrow	<i>Passer domesticus</i>	OOS	NA	NA	NERC-S41	1	13/03/2009	15/12/2015
	Kestrel	<i>Falco tinnunculus</i>	BOS	NA	NA	NA	44	15/06/2003	09/12/2015
	Kestrel	<i>Falco tinnunculus</i>	OOS	NA	NA	NA	2	15/06/2003	09/12/2015



Taxon Group	Common Name	Latin Name	European Directives	UK Legislation	NERC s41	Other Designations	No of records	Earliest Record	Latest Record
	Lapwing	<i>Vanellus vanellus</i>	BOS	NA	NA	NERC-S41	471	08/01/1995	26/12/2015
	Lapwing	<i>Vanellus vanellus</i>	OBRC	NA	NA	NERC-S41	1	08/01/1995	26/12/2015
	Lapwing	<i>Vanellus vanellus</i>	OLWS	NA	NA	NERC-S41	1	08/01/1995	26/12/2015
	Lapwing	<i>Vanellus vanellus</i>	OOS	NA	NA	NERC-S41	18	08/01/1995	26/12/2015
	Lesser Black-backed Gull	<i>Larus fuscus</i>	BOS	NA	NA	NA	82	02/01/1995	29/09/2015
	Lesser Black-backed Gull	<i>Larus fuscus</i>	OOS	NA	NA	NA	1	02/01/1995	29/09/2015
	Lesser Redpoll	<i>Acanthis cabaret</i>	BOS	NA	NA	NERC-S41	25	25/10/1998	29/12/2015
	Lesser Spotted Woodpecker	<i>Dendrocopos minor</i>	BOS	NA	NA	NERC-S41	1	05/01/2009	05/01/2009
	Linnet	<i>Linaria cannabina</i>	BOS	NA	NA	NERC-S41	38	12/04/1998	02/10/2016
	Linnet	<i>Linaria cannabina</i>	LN	NA	NA	NERC-S41	1	12/04/1998	02/10/2016
	Linnet	<i>Linaria cannabina</i>	OOS	NA	NA	NERC-S41	7	12/04/1998	02/10/2016
	Little Egret	<i>Egretta garzetta</i>	BOS	BirdsDir-A1	NA	NA	10	06/08/2008	30/04/2015
	Little Ringed Plover	<i>Charadrius dubius</i>	BOS	NA	WACA-Sch1-p1	NA	295	04/04/1995	30/06/2015
	Little Ringed Plover	<i>Charadrius dubius</i>	OBRC	NA	WACA-Sch1-p1	NA	1	04/04/1995	30/06/2015
	Little Ringed Plover	<i>Charadrius dubius</i>	OOS	NA	WACA-Sch1-p1	NA	7	04/04/1995	30/06/2015
	Mallard	<i>Anas platyrhynchos</i>	BOS	NA	NA	NA	33	02/01/1995	08/01/2015
	Marsh Harrier	<i>Circus aeruginosus</i>	BOS	BirdsDir-A1	WACA-Sch1-p1	NA	1	07/05/2011	07/05/2011
	Marsh Tit	<i>Poecile palustris</i>	BOS	NA	NA	NERC-S41	32	10/11/1996	31/07/2015
	Marsh Tit	<i>Poecile palustris</i>	OOS	NA	NA	NERC-S41	2	10/11/1996	31/07/2015
	Meadow Pipit	<i>Anthus pratensis</i>	BOS	NA	NA	NA	57	22/01/1995	01/11/2015

Taxon Group	Common Name	Latin Name	European Directives	UK Legislation	NERC s41	Other Designations	No of records	Earliest Record	Latest Record
	Meadow Pipit	<i>Anthus pratensis</i>	EC	NA	NA	NA	1	22/01/1995	01/11/2015
	Meadow Pipit	<i>Anthus pratensis</i>	OOS	NA	NA	NA	2	22/01/1995	01/11/2015
	Mediterranean Gull	<i>Larus melanocephalus</i>	BOS	BirdsDir-A1	WACA-Sch1-p1	NA	3	13/01/1995	15/03/2010
	Merlin	<i>Falco columbarius</i>	BOS	BirdsDir-A1	WACA-Sch1-p1	NA	11	03/02/1998	23/12/2014
	Merlin	<i>Falco columbarius</i>	OOS	BirdsDir-A1	WACA-Sch1-p1	NA	1	03/02/1998	23/12/2014
	Mistle Thrush	<i>Turdus viscivorus</i>	BOS	NA	NA	NA	4	23/09/2001	29/11/2014
	Mute Swan	<i>Cygnus olor</i>	BOS	NA	NA	NA	189	02/01/1995	31/12/2015
	Mute Swan	<i>Cygnus olor</i>	OOS	NA	NA	NA	7	02/01/1995	31/12/2015
	Osprey	<i>Pandion haliaetus</i>	BOS	BirdsDir-A1	WACA-Sch1-p1	NA	4	03/04/2007	10/09/2013
	Oystercatcher	<i>Haematopus ostralegus</i>	BOS	NA	NA	NA	5	20/04/2005	07/05/2012
	Peregrine	<i>Falco peregrinus</i>	BOS	BirdsDir-A1	WACA-Sch1-p1	NA	44	10/01/1996	25/08/2015
	Peregrine	<i>Falco peregrinus</i>	OOS	BirdsDir-A1	WACA-Sch1-p1	NA	3	10/01/1996	25/08/2015
	Pintail	<i>Anas acuta</i>	BOS	NA	WACA-Sch1-p2	NA	8	17/03/1995	20/02/2013
	Pochard	<i>Aythya ferina</i>	BOS	NA	NA	NA	5	12/03/1995	24/03/2007
	Quail	<i>Coturnix coturnix</i>	BOS	NA	WACA-Sch1-p1	NA	23	07/07/1995	06/08/2011
	Red-necked Phalarope	<i>Phalaropus lobatus</i>	BOS	BirdsDir-A1	WACA-Sch1-p1	NA	1	11/06/2014	11/06/2014
	Red Kite	<i>Milvus milvus</i>	BOS	BirdsDir-A1	WACA-Sch1-p1	NA	63	20/06/2007	26/07/2016
	Red Kite	<i>Milvus milvus</i>	OLWS	BirdsDir-A1	WACA-Sch1-p1	NA	1	20/06/2007	26/07/2016
	Redshank	<i>Tringa totanus</i>	BOS	NA	NA	NA	54	20/03/1995	14/06/2014
	Redshank	<i>Tringa totanus</i>	OOS	NA	NA	NA	1	20/03/1995	14/06/2014
	Redstart	<i>Phoenicurus phoenicurus</i>	BOS	NA	NA	NA	6	08/08/2010	09/08/2015

Taxon Group	Common Name	Latin Name	European Directives	UK Legislation	NERC s41	Other Designations	No of records	Earliest Record	Latest Record
	Redwing	<i>Turdus iliacus</i>	BOS	NA	WACA-Sch1-p1	NA	8	02/03/1997	21/10/2012
	Reed Bunting	<i>Emberiza schoeniclus</i>	BOS	NA	NA	NERC-S41	176	03/03/1995	22/12/2015
	Reed Bunting	<i>Emberiza schoeniclus</i>	OOS	NA	NA	NERC-S41	1	03/03/1995	22/12/2015
	Ringed Plover	<i>Charadrius hiaticula</i>	BOS	NA	NA	NA	78	22/03/1995	25/05/2015
	Ruff	<i>Calidris pugnax</i>	BOS	BirdsDir-A1	WACA-Sch1-p1	NA	4	14/09/2007	08/04/2015
	Sanderling	<i>Calidris alba</i>	BOS	NA	NA	NA	1	21/05/2009	21/05/2009
	Shelduck	<i>Tadorna tadorna</i>	BOS	NA	NA	NA	19	01/09/1998	12/04/2014
	Short-eared Owl	<i>Asio flammeus</i>	BOS	BirdsDir-A1	NA	NA	5	09/04/2005	30/05/2012
	Shoveler	<i>Anas clypeata</i>	BOS	NA	NA	NA	44	16/03/1995	07/04/2014
	Skylark	<i>Alauda arvensis</i>	BOS	NA	NA	NERC-S41	35	22/01/1995	29/12/2014
	Skylark	<i>Alauda arvensis</i>	EC	NA	NA	NERC-S41	1	22/01/1995	29/12/2014
	Skylark	<i>Alauda arvensis</i>	OLWS	NA	NA	NERC-S41	1	22/01/1995	29/12/2014
	Skylark	<i>Alauda arvensis</i>	OOS	NA	NA	NERC-S41	8	22/01/1995	29/12/2014
	Snipe	<i>Gallinago gallinago</i>	BOS	NA	NA	NA	366	02/01/1995	21/12/2015
	Snipe	<i>Gallinago gallinago</i>	OOS	NA	NA	NA	7	02/01/1995	21/12/2015
	Song Thrush	<i>Turdus philomelos</i>	BOS	NA	NA	NERC-S41	2	21/02/2010	01/03/2010
	Spotted Flycatcher	<i>Muscicapa striata</i>	BOS	NA	NA	NERC-S41	14	24/07/1996	24/07/2016
	Spotted Flycatcher	<i>Muscicapa striata</i>	LN	NA	NA	NERC-S41	3	24/07/1996	24/07/2016
	Starling	<i>Sturnus vulgaris</i>	BOS	NA	NA	NERC-S41	16	22/10/1998	05/12/2014
	Starling	<i>Sturnus vulgaris</i>	OOS	NA	NA	NERC-S41	3	22/10/1998	05/12/2014
	Stock Dove	<i>Columba oenas</i>	BOS	NA	NA	NA	31	21/02/2000	01/12/2014

Taxon Group	Common Name	Latin Name	European Directives	UK Legislation	NERC s41	Other Designations	No of records	Earliest Record	Latest Record
	Swift	Apus apus	BOS	NA	NA	NA	8	06/05/1995	23/06/2016
	Swift	Apus apus	CSP	NA	NA	NA	27	06/05/1995	23/06/2016
	Swift	Apus apus	LN	NA	NA	NA	1	06/05/1995	23/06/2016
	Swift	Apus apus	RSPB	NA	NA	NA	1	06/05/1995	23/06/2016
	Tawny Owl	Strix aluco	BOS	NA	NA	NA	62	19/09/1995	29/04/2014
	Tawny Owl	Strix aluco	OOS	NA	NA	NA	7	19/09/1995	29/04/2014
	Teal	Anas crecca	BOS	NA	NA	NA	184	08/01/1995	21/12/2015
	Teal	Anas crecca	OOS	NA	NA	NA	1	08/01/1995	21/12/2015
	Temminck's Stint	Calidris temminckii	BOS	NA	WACA-Sch1-p1	NA	1	14/05/2004	15/05/2004
	Temminck's Stint	Calidris temminckii	OOS	NA	WACA-Sch1-p1	NA	3	14/05/2004	15/05/2004
	Tree Sparrow	Passer montanus	BOS	NA	NA	NERC-S41	233	08/01/1995	19/12/2015
	Turnstone	Arenaria interpres	BOS	NA	NA	NA	1	15/05/2014	15/05/2014
	Turtle Dove	Streptopelia turtur	BOS	NA	NA	NERC-S41	31	18/06/1995	08/05/2005
	Whimbrel	Numenius phaeopus	BOS	NA	WACA-Sch1-p1	NA	9	17/04/2009	26/04/2014
	Whinchat	Saxicola rubetra	BOS	NA	NA	NA	42	05/05/1996	13/09/2015
	White-fronted Goose	Anser albifrons	BOS	NA	NA	NA	2	23/12/1997	26/12/1997
	Wigeon	Anas penelope	BOS	NA	NA	NA	48	09/01/1996	14/02/2015
	Wigeon	Anas penelope	OOS	NA	NA	NA	2	09/01/1996	14/02/2015
	Willow Tit	Poecile montana	BOS	NA	NA	NERC-S41	37	03/01/1995	09/01/2009
	Willow Tit	Poecile montana	OOS	NA	NA	NERC-S41	1	03/01/1995	09/01/2009
	Willow Warbler	Phylloscopus trochilus	BOS	NA	NA	NA	7	10/04/1997	02/09/2015

Taxon Group	Common Name	Latin Name	European Directives	UK Legislation	NERC s41	Other Designations	No of records	Earliest Record	Latest Record
	Willow Warbler	<i>Phylloscopus trochilus</i>	LN	NA	NA	NA	1	10/04/1997	02/09/2015
	Wood Sandpiper	<i>Tringa glareola</i>	BOS	BirdsDir-A1	WACA-Sch1-p1	NA	4	22/04/2010	06/05/2014
	Woodcock	<i>Scolopax rusticola</i>	BOS	NA	NA	NA	5	07/01/1996	31/01/2013
	Yellow-legged Gull	<i>Larus michahellis</i>	BOS	NA	NA	NA	20	17/02/1995	05/08/2009
	Yellow Wagtail	<i>Motacilla flava</i>	BOS	NA	NA	NERC-S41	166	08/04/1995	04/06/2015
	Yellow Wagtail	<i>Motacilla flava</i> subsp. <i>flavissima</i>	OOS	NA	NA	NERC-S41	3	08/04/1995	04/06/2015
	Yellowhammer	<i>Emberiza citrinella</i>	BOS	NA	NA	NERC-S41	45	17/03/1999	07/02/2015
	Yellowhammer	<i>Emberiza citrinella</i>	EC	NA	NA	NERC-S41	1	17/03/1999	07/02/2015
	Yellowhammer	<i>Emberiza citrinella</i>	OOS	NA	NA	NERC-S41	6	17/03/1999	07/02/2015
Higher Plants - Flowering Plants	Bluebell	<i>Hyacinthoides non-scripta</i>	BSBI	NA	WACA-Sch8	NA	2	10/05/2005	23/05/2017
	Bluebell	<i>Hyacinthoides non-scripta</i>	OLWS	NA	WACA-Sch8	NA	2	10/05/2005	23/05/2017
	Chicory	<i>Cichorium intybus</i>	BSBI	NA	NA	NA	1	08/08/2019	08/08/2019
	Common Cudweed	<i>Filago vulgaris</i>	OBRC	NA	NA	NA	1	26/09/2000	26/09/2000
	Common Valerian	<i>Valeriana officinalis</i>	BSBI	NA	NA	NA	1	24/07/2001	24/07/2001
	Corn Marigold	<i>Glebionis segetum</i>	BSBI	NA	NA	NA	2	26/09/2000	24/07/2001
	Corn Marigold	<i>Glebionis segetum</i>	OBRC	NA	NA	NA	1	26/09/2000	24/07/2001
	Field Scabious	<i>Knautia arvensis</i>	BSBI	NA	NA	NA	2	07/05/2016	07/05/2016
	Harebell	<i>Campanula rotundifolia</i>	BSBI	NA	NA	NA	1	24/07/2001	24/07/2001
	Hoary Plantain	<i>Plantago media</i>	BSBI	NA	NA	NA	2	07/05/2016	07/05/2016
	Horned Pondweed	<i>Zannichellia palustris</i>	OLWS	NA	NA	NA	1	26/07/2016	26/07/2016

Taxon Group	Common Name	Latin Name	European Directives	UK Legislation	NERC s41	Other Designations	No of records	Earliest Record	Latest Record
	Marsh Willowherb	<i>Epilobium palustre</i>	OLWS	NA	NA	NA	1	13/08/2007	13/08/2007
	Narrow-leaved Meadow-grass	<i>Poa angustifolia</i>	BSBI	NA	NA	NA	1	10/05/2016	10/05/2016
	Tormentil	<i>Potentilla erecta</i>	BSBI	NA	NA	NA	1	24/07/2001	23/05/2017
	Tormentil	<i>Potentilla erecta</i>	OLWS	NA	NA	NA	1	24/07/2001	23/05/2017
	Weasel's-snout	<i>Misopates orontium</i>	OBRC	NA	NA	NA	1	26/09/2000	26/09/2000
	Wild Strawberry	<i>Fragaria vesca</i>	BSBI	NA	NA	NA	3	24/07/2001	26/07/2016
	Wild Strawberry	<i>Fragaria vesca</i>	OLWS	NA	NA	NA	1	24/07/2001	26/07/2016
Invertebrates - Ants, Bees, Sawflies & Wasps	An Ant, Bee, Sawfly or Wasp	<i>Nysson trimaculatus</i>	LN	NA	NA	NA	1	24/06/2008	23/07/2008
	An Ant, Bee, Sawfly or Wasp	<i>Priocnemis (Priocnemis) agilis</i>	LN	NA	NA	NA	1	24/06/2008	23/07/2008
	Little Black Wasp	<i>Pemphredon (Cemonus) lethifera</i>	LN	NA	NA	NA	1	30/08/2008	30/08/2008
	Lobe-spurred Furrow Bee	<i>Lasioglossum (Evylaeus) pauxillum</i>	LN	NA	NA	NA	1	30/08/2008	30/08/2008
	Red-tailed Mason Bee	<i>Osmia (Neosmia) bicolor</i>	LN	NA	NA	NA	1	22/04/2008	22/04/2008
	Sharp-collared Furrow Bee	<i>Lasioglossum (Evylaeus) malachurum</i>	LN	NA	NA	NA	1	22/04/2008	22/04/2008
	Small Spurred Digger Wasp	<i>Nysson dimidiatus</i>	LN	NA	NA	NA	1	23/07/2008	23/07/2008
	White-footed Furrow Bee	<i>Lasioglossum (Dialictus) leucopus</i>	LN	NA	NA	NA	1	23/07/2008	23/07/2008
Invertebrates - Beetles	A Beetle	<i>Elodes minuta</i>	OBRC	NA	NA	NA	1	22/06/1995	25/06/1996

Taxon Group	Common Name	Latin Name	European Directives	UK Legislation	NERC s41	Other Designations	No of records	Earliest Record	Latest Record
	A Beetle	Scymnus (Neopullus) limbatus	OBRC	NA	NA	NA	1	22/06/1995	25/06/1996
Invertebrates - Moths	Cinnabar	Tyria jacobaeae	OBRC	NA	NA	NERC-S41	2	22/06/1995	25/06/1996
	Shaded Broad-bar	Scotopteryx chenopodiata	OBRC	NA	NA	NERC-S41	1	06/07/2000	06/07/2000
Mammals - Terrestrial (bats)	Bats	Chiroptera	LN	HabDir-A2np, HabDir-A4	HabReg-Sch2, WACA-Sch5-s9.4b/s9.4c/s9.5a/s9.5b	NERC-S41	1	27/07/2014	27/07/2014
	Brown Long-eared Bat	Plecotus auritus	EC	HabDir-A4	HabReg-Sch2, WACA-Sch5-s9.4b/s9.4c/s9.5a/s9.5b	NERC-S41	5	23/09/2013	31/05/2019
	Brown Long-eared Bat	Plecotus auritus	NE	HabDir-A4	HabReg-Sch2, WACA-Sch5-s9.4b/s9.4c/s9.5a/s9.5b	NERC-S41	1	23/09/2013	31/05/2019
	Common Pipistrelle	Pipistrellus pipistrellus	EC	HabDir-A4	HabReg-Sch2, WACA-Sch5-s9.4b/s9.4c/s9.5a/s9.5b	NA	5	23/09/2013	06/05/2019
	Common Pipistrelle	Pipistrellus pipistrellus	NE	HabDir-A4	HabReg-Sch2, WACA-Sch5-s9.4b/s9.4c/s9.5a/s9.5b	NA	1	23/09/2013	06/05/2019
	Natterer's Bat	Myotis nattereri	EC	HabDir-A4	HabReg-Sch2, WACA-Sch5-s9.4b/s9.4c/s9.5a/s9.5b	NA	1	31/05/2019	31/05/2019
	Noctule Bat	Nyctalus noctula	EC	HabDir-A4	HabReg-Sch2, WACA-Sch5-s9.4b/s9.4c/s9.5a/s9.5b	NERC-S41	3	22/09/2015	16/05/2019
	Serotine	Eptesicus serotinus	EC	HabDir-A4	HabReg-Sch2, WACA-Sch5-s9.4b/s9.4c/s9.5a/s9.5b	NA	1	16/05/2019	16/05/2019
	Soprano Pipistrelle	Pipistrellus pygmaeus	EC	HabDir-A4	HabReg-Sch2, WACA-Sch5-s9.4b/s9.4c/s9.5a/s9.5b	NERC-S41	1	31/05/2019	31/05/2019
	Western Barbastelle	Barbastella barbastellus	EC	HabDir-A2np, HabDir-A4	HabReg-Sch2, WACA-Sch5-s9.4b/s9.4c/s9.5a/s9.5b	NERC-S41	2	10/09/2015	16/05/2019
Mammals - Terrestrial (excl. bats)	Brown Hare	Lepus europaeus	LN	NA	NA	NERC-S41	1	09/04/2007	02/11/2018
	Brown Hare	Lepus europaeus	MS	NA	NA	NERC-S41	1	09/04/2007	02/11/2018
	Brown Hare	Lepus europaeus	OLWS	NA	NA	NERC-S41	1	09/04/2007	02/11/2018

Taxon Group	Common Name	Latin Name	European Directives	UK Legislation	NERC s41	Other Designations	No of records	Earliest Record	Latest Record
	Eurasian Badger	Meles meles	EC	NA	Badgers-1992	NA	1	17/04/1995	21/03/2016
	Eurasian Badger	Meles meles	OBadG	NA	Badgers-1992	NA	16	17/04/1995	21/03/2016
	Eurasian Badger	Meles meles	OBRC	NA	Badgers-1992	NA	1	17/04/1995	21/03/2016
	Eurasian Badger	Meles meles	OLWS	NA	Badgers-1992	NA	1	17/04/1995	21/03/2016

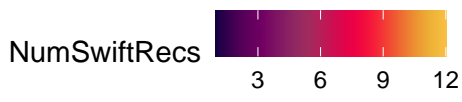


# INVASIVE SPECIES RECORDS

Taxon Group	Common Name	Latin Name	Status	No of records	Earliest Record	Latest Record
Birds	Ruddy Duck	<i>Oxyura jamaicensis</i>	INNS-Other-2015	2	08/05/2007	08/05/2007
Higher Plants - Flowering Plants	Butterfly-bush	<i>Buddleja davidii</i>	INNS-Other-2015	5	13/08/2007	26/07/2016
	Curly Waterweed	<i>Lagarosiphon major</i>	INNS-Priority-2015	1	26/07/2016	26/07/2016
	Japanese Knotweed	<i>Fallopia japonica</i>	INNS-Priority-2015	1	31/05/2006	19/06/2007
	New Zealand Pigmyweed	<i>Crassula helmsii</i>	INNS-Priority-2015	1	26/07/2016	26/07/2016
Invertebrates - Crustaceans	Signal Crayfish	<i>Pacifastacus leniusculus</i>	INNS-Priority-2015	2	27/09/2005	27/09/2005

# Wroxton Motocross Trk

## Swift Hotspot Map



Map produced by Thames Valley Environmental Records Centre in 2021  
(c) Crown Copyright. All rights reserved Oxfordshire County Council Licence No 100023343 (2021)  
FOR REFERENCE PURPOSES ONLY, NO FURTHER COPIES MAY BE MADE

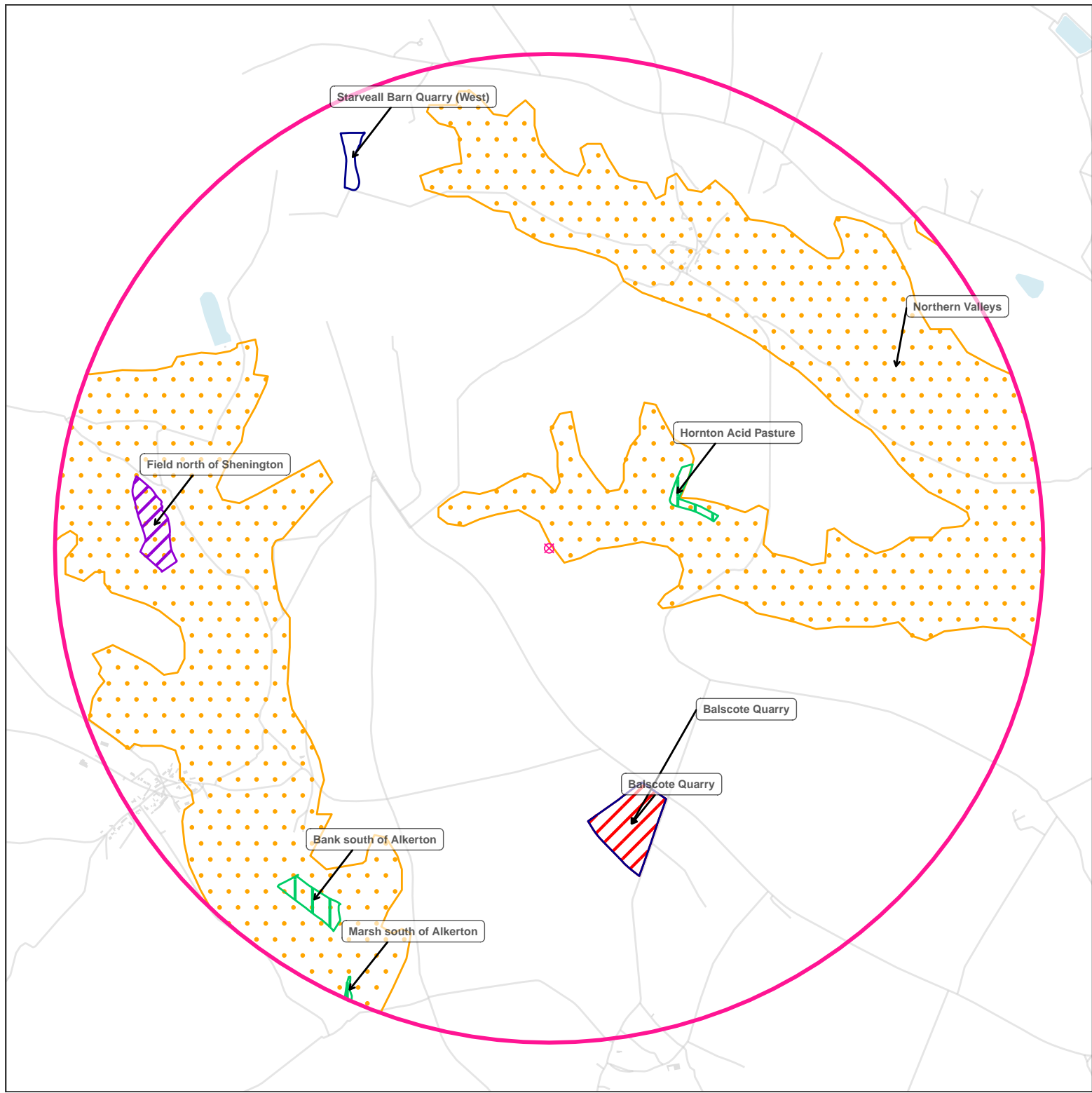
# SWIFT RECORDS

	Taxon Group	Common Name	Latin Name	Abundance/Sex/Stag e	Date	Year	Grid Ref.	Easting	Northin g	Grid Ref. Qualifie r	Location	Type of Record	Data Origin	Entry Date
417	Birds	Swift	Apus apus	1 Individual	23/06/2016	2016	SP37354279	437350	242790	NA	Lower Farm, Shenington	nest	LN	2018-05-04 11:29:00
930	Birds	Swift	Apus apus	NA	2015	2015	SP3706542710	437065	242710	NA	Leys View Cottage, Rattlecomb e Road, Shenington	nest	CSP	2015-12-11 10:32:00
1255	Birds	Swift	Apus apus	NA	2010	2010	SP3930944985	439309	244985	NA	Cottage on corner of Church Lane and The Green, Hornton	nest	CSP	2014-11-24 11:41:00
1256	Birds	Swift	Apus apus	NA	2012	2012	SP3930944985	439309	244985	NA	Cottage on corner of Church Lane and The Green, Hornton	nest	CSP	2014-11-24 11:41:00
1257	Birds	Swift	Apus apus	NA	2013	2013	SP3930944985	439309	244985	NA	Cottage on corner of Church Lane and The Green, Hornton	nest	CSP	2014-11-24 11:41:00
1402	Birds	Swift	Apus apus	NA	2010	2010	SP39264506	439260	245060	NA	The Chapel, Millers Lane, Hornton	nest	CSP	2014-11-24 11:41:00

	Taxon Group	Common Name	Latin Name	Abundance/Sex/Stag e	Date	Year	Grid Ref.	Easting	Northin g	Grid Ref. Qualifie r	Location	Type of Record	Data Origin	Entry Date
1403	Birds	Swift	Apus apus	NA	2012	2012	SP39264506	439260	245060	NA	The Chapel, Millers Lane, Hornton	nest	CSP	2014-11-24 11:41:00
1404	Birds	Swift	Apus apus	NA	2013	2013	SP39264506	439260	245060	NA	The Chapel, Millers lane, Hornton	nest	CSP	2014-11-24 11:41:00
1640	Birds	Swift	Apus apus	NA	2012	2012	SP37324279	437320	242790	NA	Lower Farm House, Shenington	nest	CSP	2014-11-24 11:41:00
1641	Birds	Swift	Apus apus	NA	2013	2013	SP37324279	437320	242790	NA	Lower Farm House, Shenington	nest	CSP	2014-11-24 11:41:00
1664	Birds	Swift	Apus apus	NA	2012	2012	SP37354282	437350	242820	NA	Mill House, Shenington	nest	CSP	2014-11-24 11:41:00
1665	Birds	Swift	Apus apus	NA	2013	2013	SP37224253	437220	242530	NA	Mill House, Shenington	nest	CSP	2014-11-24 11:41:00
1786	Birds	Swift	Apus apus	NA	2012	2012	SP37274279	437270	242790	NA	Holy Trinity Church, Shenington	nest	CSP	2014-11-24 11:41:00
1787	Birds	Swift	Apus apus	NA	2013	2013	SP37274279	437270	242790	NA	Holy Trinity Church, Shenington	nest	CSP	2014-11-24 11:41:00
1798	Birds	Swift	Apus apus	NA	2015	2015	SP37094278	437090	242780	NA	Top Farm House, Shenington	nest	CSP	2015-12-11 10:32:00

	Taxon Group	Common Name	Latin Name	Abundance/Sex/Stag e	Date	Year	Grid Ref.	Easting	Northin g	Grid Ref. Qualifie r	Location	Type of Record	Data Origin	Entry Date
1827	Birds	Swift	Apus apus	NA	2014	2014	SP3716542855	437165	242855	NA	Clogwyn, Shenington	nest	CSP	2014-11-24 11:36:00
1829	Birds	Swift	Apus apus	NA	2014	2014	SP37294279	437290	242790	NA	Holy Trinity Church, Shenington	nest	CSP	2014-11-24 11:36:00
1831	Birds	Swift	Apus apus	NA	2014	2014	SP37094278	437090	242780	NA	Top Farm House, Shenington	nest	CSP	2014-11-24 11:36:00
1833	Birds	Swift	Apus apus	NA	2014	2014	SP3714042867	437140	242867	NA	The Old Manor, Shenington	nest	CSP	2014-11-24 11:36:00
1848	Birds	Swift	Apus apus	NA	2014	2014	SP3706542710	437065	242710	NA	Leys View Cottage, Rattlecomb e Road, Shenington	nest	CSP	2014-11-24 11:36:00

# Wroxton Motocross Trk Designated Sites Map



- Conservation Target Area
- Oxfordshire Local Geological Site
- Oxfordshire Local Wildlife Site
- Oxfordshire Proposed Local Wildlife Site
- Proposed Cherwell District Wildlife Site

Map produced by Thames Valley Environmental Records Centre in 2021  
 (c) Crown Copyright. All rights reserved Oxfordshire County Council Licence No 100023343 (2021)  
 FOR REFERENCE PURPOSES ONLY, NO FURTHER COPIES MAY BE MADE

## Oxfordshire Local Wildlife Site citation

### BALSCOTE QUARRY

Site Code: 34U01

Grid Reference: SP390427

Area (ha): 6.2 ha

Local Authority: Cherwell

Last Survey Date(s): 2005

#### Site Description

This site is partly semi-improved neutral grassland and part disused ironstone quarry. The lowest part of the site has permanent water, with substantial areas of seasonal water. Interesting species include grass vetchling, the site is important for its birds.

SECTION 41 HABITATS OF PRINCIPAL IMPORTANCE: Lowland meadows

SECTION 41 SPECIES OF PRINCIPAL IMPORTANCE: Skylark, linnet, grey partridge.

RED DATA BOOK SPECIES: None

NATIONALLY SCARCE SPECIES: None

BIRDS OF CONSERVATION CONCERN:

Red list – skylark, yellowhammer, linnet, reed bunting and grey partridge

Amber list – lapwing, snipe, kestrel and green sandpiper

SPECIES CHARACTERISTIC OF LOWLAND MEADOWS: Oxeye daisy

SPECIES CHARACTERISTIC OF CALCAREOUS GRASSLAND: greater knapweed, woolly thistle and lesser cat's-tail.

CURRENT MANAGEMENT: Lengths of hedgerow have been planted. A hide has been put up.

## Oxfordshire Proposed Local Wildlife Site Description

### FIELD NORTH OF SHENINGTON

Site Code: 34S05

Grid Reference: SP371438

Area (ha): 3.56

Local Authority: Cherwell

Last Survey: 23/05/2017

### Site Description

The site consists of a single field on an east-facing bank of the Cotswold Hills. It is neutral to slightly acid grassland with some areas of rush on lower lying ground. It was being grazed by cattle at the time of the visit.

The central part of the field is on a steep slope and there are areas of scrub dominated by hawthorn and gorse with some bramble. The grassland on the steeper bank is species-rich with a mixture of grasses including locally dominant red fescue and Yorkshire fog with rough meadow-grass, sweet vernal-grass, creeping bent and meadow foxtail. There is also field wood rush. Broadleaved herbs include abundant pignut with cuckooflower, tormentil, betony, creeping cinquefoil, salad burnet, meadow buttercup, creeping buttercup, common sorrel, red clover, meadow vetchling, germander speedwell and common bird's-foot-trefoil. There are small amounts of black knapweed, meadowsweet, bulbous buttercup and selfheal. Wetter ground includes soft rush, jointed rush, hairy sedge, bugle and silverweed.

Other parts of the field are on more level ground with less rich neutral grassland with is strongly grass-dominated with patches of nettle and soft rush.

Along the eastern edge of the field there is a stream. The banks are wooded with oak, ash, hawthorn, crab apple, elder and bramble. The field layer has areas of bare ground where shaded but also includes nettle and ivy with bramble, cleavers, herb Robert, primrose, marsh thistle and wood avens. There are some aquatic plants including brooklime and fool's watercress with marginal species including floating sweet-grass and meadowsweet.



## **Local Geological Site Citation**

NAME: Balscote Quarry

SITE CODE: 25

GRID REF: SP392427

DISTRICT: Cherwell

PARISH: Wroxton

DATE RECORDED: 18/09/2000

LGS STATUS APPROVED: Yes

DATE APPROVED: 04/12/2001

SITE TYPE: Disused Quarry

REASONS FOR LISTING:

STRATIGRAPHY:

System: Lower Jurassic.

Stage; Pleinsbachian185MYBP, Marlstone rock bed. Middle Lias clay

# OXFORDSHIRE LOCAL GEOLOGICAL SITES

## **Citation**

NAME: Starveall Barn Quarry (West)

NUMBER: 35

GRID REF: SP37884550

DISTRICT: Cherwell

PARISH: Hornton

DATE RECORDED: 18/11/2001

LGS STATUS APPROVED?: Yes

DATE APPROVED: 29/04/2002

SITE TYPE: Active Quarry

### REASONS FOR LISTING:

Fossils - brachiopods, bivalves, belemnites. Valuable as educational site for GCSE and above. Potential trail- compared with Alkerton (south) 2 kms south which has upper Lias clay cap protecting good building stone.

### STRATIGRAPHY:

Marlstone Rock Formation, Middle Lias Clay, Pleinsbachian, Lower Jurassic

## Cherwell Proposed District Wildlife Site Citation

### HORNTON ACID PASTURE

Site Code: 34W01

Grid Reference: SP39224397

Area (ha): 1.1

Last Survey Date(s): 2002

#### Site Description

This steeply-sloping grassland on the ironstone is a rare survival of slightly acid unimproved species-rich pasture. The site lies along the junction between the Marl rock and the Middle Lias beds, with rock exposures at the surface and bright red soil. There are a couple of ash trees and hawthorn bushes, along with one large gorse bush. Acid indicators include sheep's sorrel and gorse. The south-facing slope has thinner soils, with areas dominated by sheep's sorrel, mouse-ear hawkweed and sheep's fescue. Unusual species include squirrel-tail fescue and field madder. There is a rabbit warren with a number of holes near the ash tree. The sward is improved in the northern corner, but otherwise dominated by bulbous buttercup, with sweet vernal grass in the northern arm and crested dog's tail in the southern arm. Other species include slender trefoil, field woodrush, hop trefoil, perforate St John's-wort, oxeye daisy, rough hawkweed, ladies bedstraw, black knapweed, greater knapweed and annuals such as soft brome, sticky mouse-ear chickweed, parsley piert and stork's bill.

**Section 41 Habitats of Principal Importance:** Lowland dry acid grassland

## **Cherwell Proposed District Wildlife Site Citation**

### **BANK SOUTH OF ALKERTON**

Site Code: 34R01

Grid Reference: SP377424

Area (ha): 2.2

Last Survey Date(s): 1988

#### **Site Description**

A bank with calcareous grassland and sedge rich flushes identified in Cherwell - Towards a District Nature Conservation Strategy.

**Section 41 Habitats of Principal Importance:** Possible Lowland calcareous grassland

## **Cherwell Proposed District Wildlife Site Citation**

### **MARSH SOUTH OF ALKERTON**

Site Code: 34R08

Grid Reference: SP379419

Area (ha): 0.4

#### **Site Description**

Small area of reedbed identified in Cherwell - Towards a District Nature Conservation Strategy.

**Section 41 Habitats of Principal Importance:** Reedbed

## **Northern Valleys CTA (Conservation Target Area)**

The valleys of the Sor Brook and North Newington Stream. Extends westwards to include Epwell, Shenlow and Rough Hills and then onto the escarpment of the Stour Valley. The section of the Sor Brook, running south to the confluence of the two watercourses, is excluded because in the wider valley and on the more gentle slopes no typical habitat for this area is known.

**Joint Character Area:** Midland Clay Pastures and at Epwell, the Cotswolds.

**Landscape Types:** Wooded Pasture and Valley Slopes with small areas of Pasture Hills.

**Geology:** The valleys are fringed by the iron rich Marlstone Rockbed. The upper slopes are a mixture of Lias mudstone and siltstone which the lower slopes are Lias mudstone. Alluvium is found along the valley bottom. The hill area to the west is also Lias mudstone with the crowns topped by sand.

**Topography.** Quite narrow steep sided valleys with a sometimes quite wide gently sloping area towards the valley bottoms. To the west there is a small area of flatter plateau with three distinct small hills and then a section of the west facing escarpment of the Stour Valley.

**Area of CTA:** 1395 hectares

### **Biodiversity:**

- Lowland Meadow: The more acidic type of this habitat is found on banks and stream side land. This includes Hornton Meadows, Wroxton and Balscote Mills, on the Stour escarpment near Shenlow Hill, a field at Broughton grounds Farm and a few other small sites.
- Acid grassland: a few scattered sites are known near Hornton and in the County Wildlife Site at Wroxton and Balscote Mills.
- Limestone grassland: has been reported in the area but there is some doubt concerning its identification in most cases. The field at Broughton Grounds Farm has patches of the more neutral calcareous grassland community and there may be calcareous lowland meadow habitat elsewhere. There is strongly calcareous rough grassland along the disused railway at Horley.
- Note: It is highly likely that further survey would uncover other grassland sites along these valleys. The western hills appear to be very suitable for acid or neutral to acid grassland. The field at Broughton Grounds farm is a case in point which has come to light recently.
- Fen and swamp. Fen habitat is found in scattered flushes along the valley and in small pockets near the streams. Some of the meadows at Wroxton and Balscote Mills have fen habitat. Swamp habitat is found next to the fishponds at Horley.

**Access:** restricted to footpaths and bridleways.

### **Archaeology:**

#### **Oxfordshire Biodiversity Action Plan Targets associated with this CTA:**

1. Limestone (lowland calcareous) grassland - management<sup>1</sup> and restoration (and survey).
2. Lowland dry acid grassland - management and restoration (and survey).
3. Lowland meadows - management and restoration (and survey).
4. Fen (and swamp) – management.

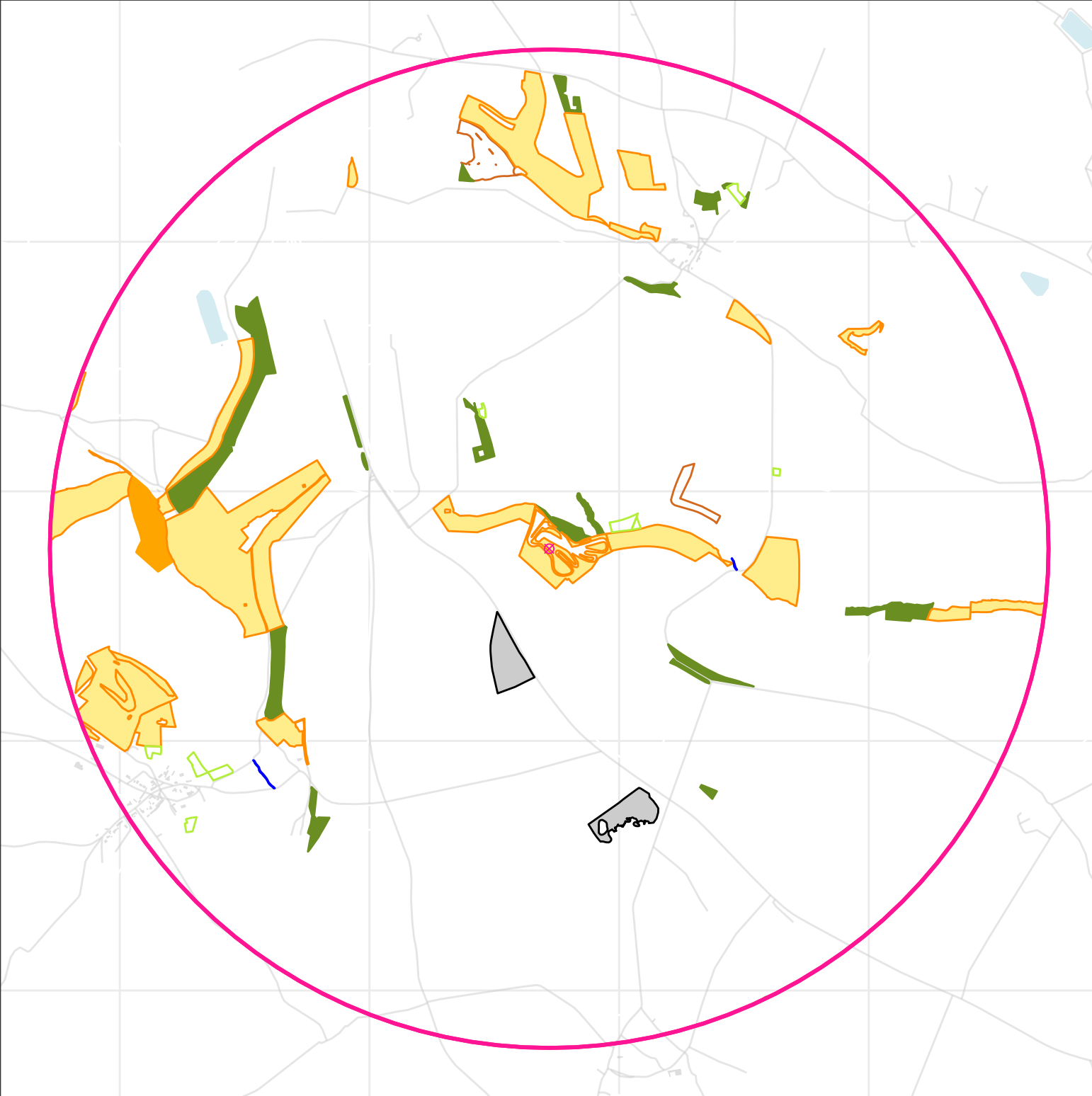
<sup>1</sup> "Management" implies both maintaining the quantity, and maintaining and improving the quality of existing BAP habitat and incorporates the following target definitions: "Maintaining extent" and "Achieving Condition".

# S41 HABITATS

S41 Habitat	Area (ha)
Lowland Dry Acid Grassland	3.9666029
Lowland Meadows	3.5420804
Lowland Mixed Deciduous Woodland	15.5858346
Open Mosaic Habitats on Previously Developed Land	5.4697865
Possible Priority Grassland Habitat	71.9966998
Rivers	0.0577083
Traditional Orchards	2.0366224

# Wroxton Motocross Trk

## Priority Habitat Map



- Lowland Dry Acid Grassland
- Lowland Mixed Deciduous Woodland
- Traditional Orchards
- Open Mosaic Habitats on Previously Developed Land
- Possible Priority Grassland Habitat
- Rivers

Map produced by Thames Valley Environmental Records Centre in 2021 (c) Crown Copyright.  
All rights reserved Oxfordshire County Council Licence No 100023343 (2021)  
FOR REFERENCE PURPOSES ONLY, NO FURTHER COPIES MAY BE MADE