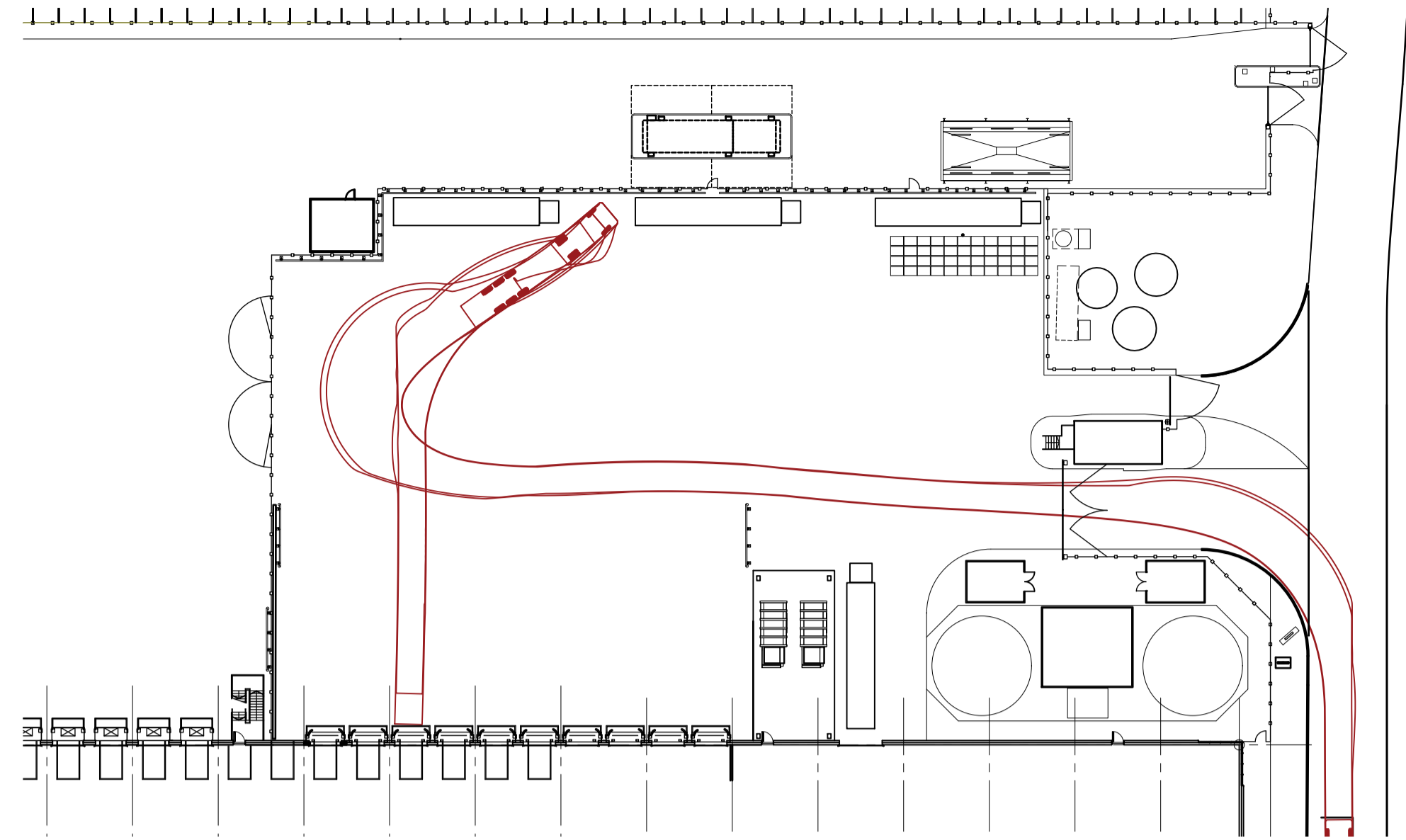


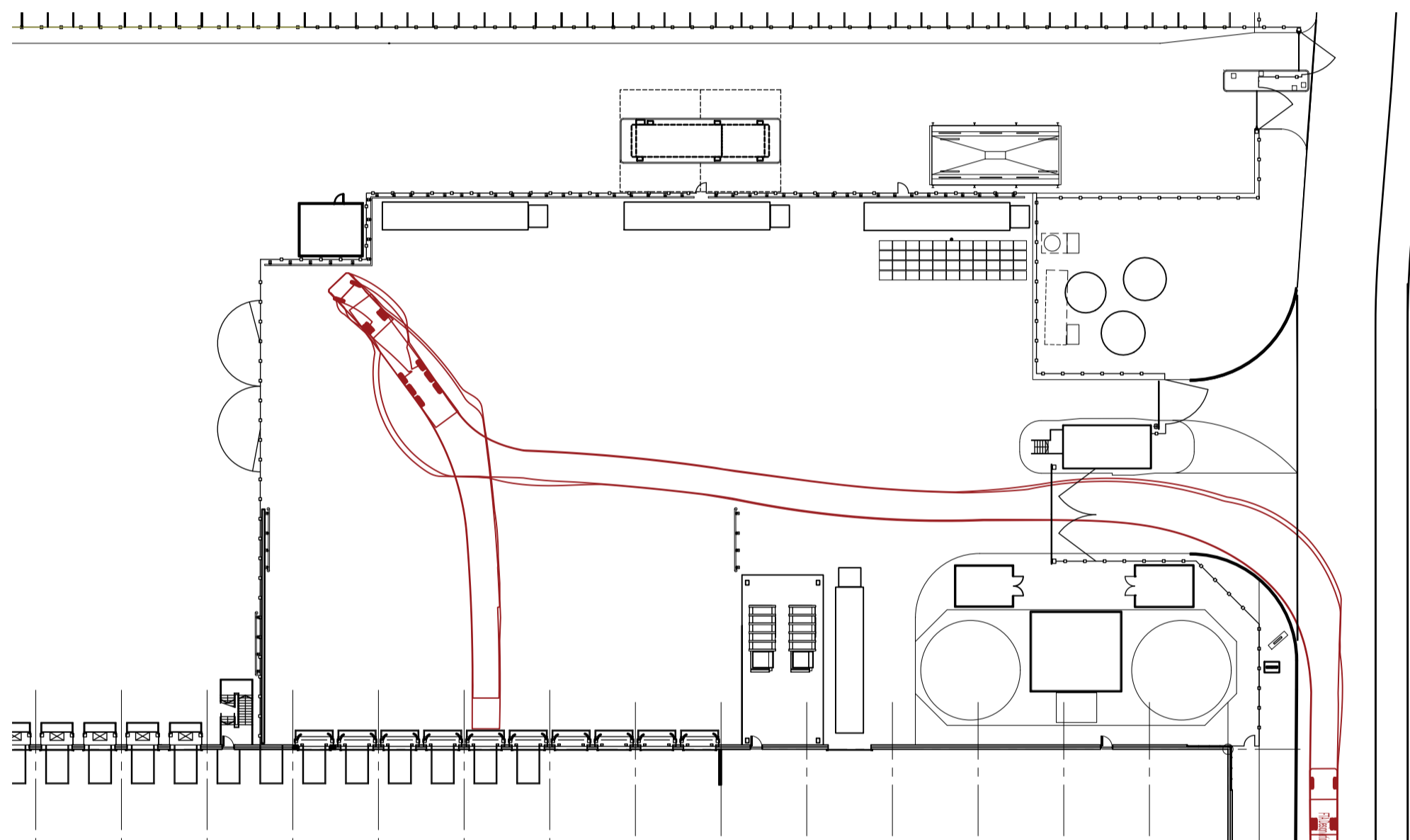
**DOCK 1 VEHICLE TRACKING**

Scale: 1:500



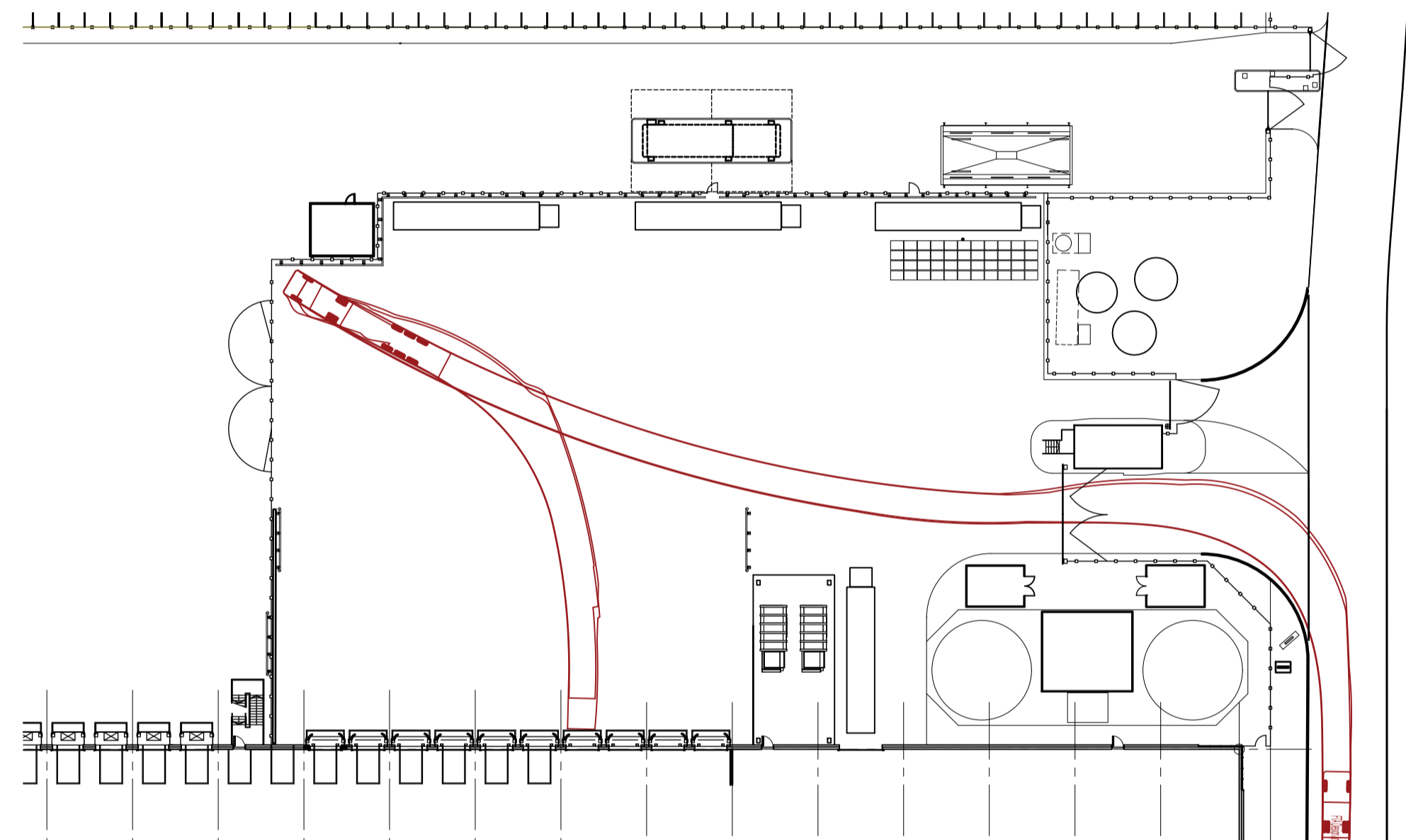
**DOCK 3 VEHICLE TRACKING**

Scale: 1:500



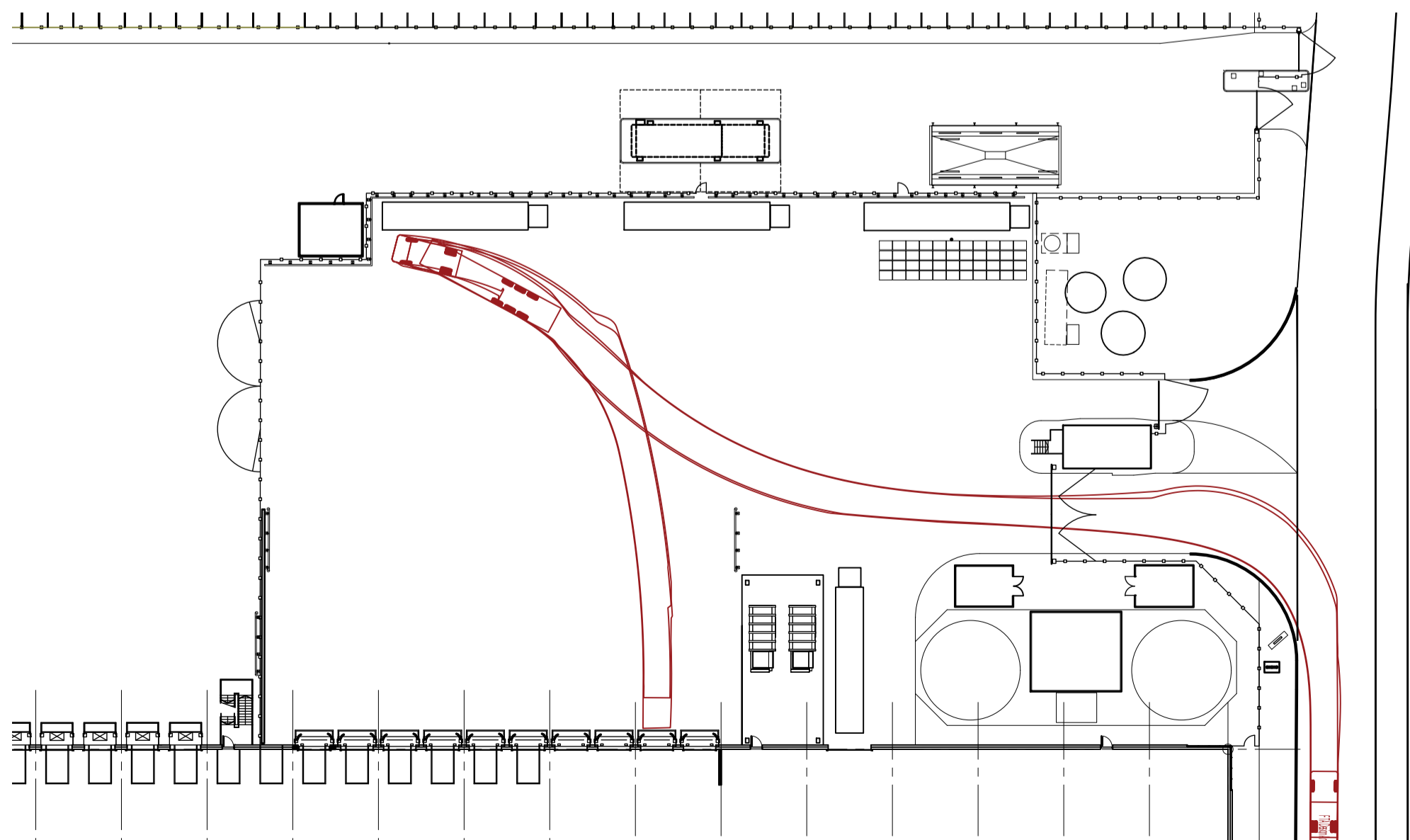
**DOCK 5 VEHICLE TRACKING**

Scale: 1:500



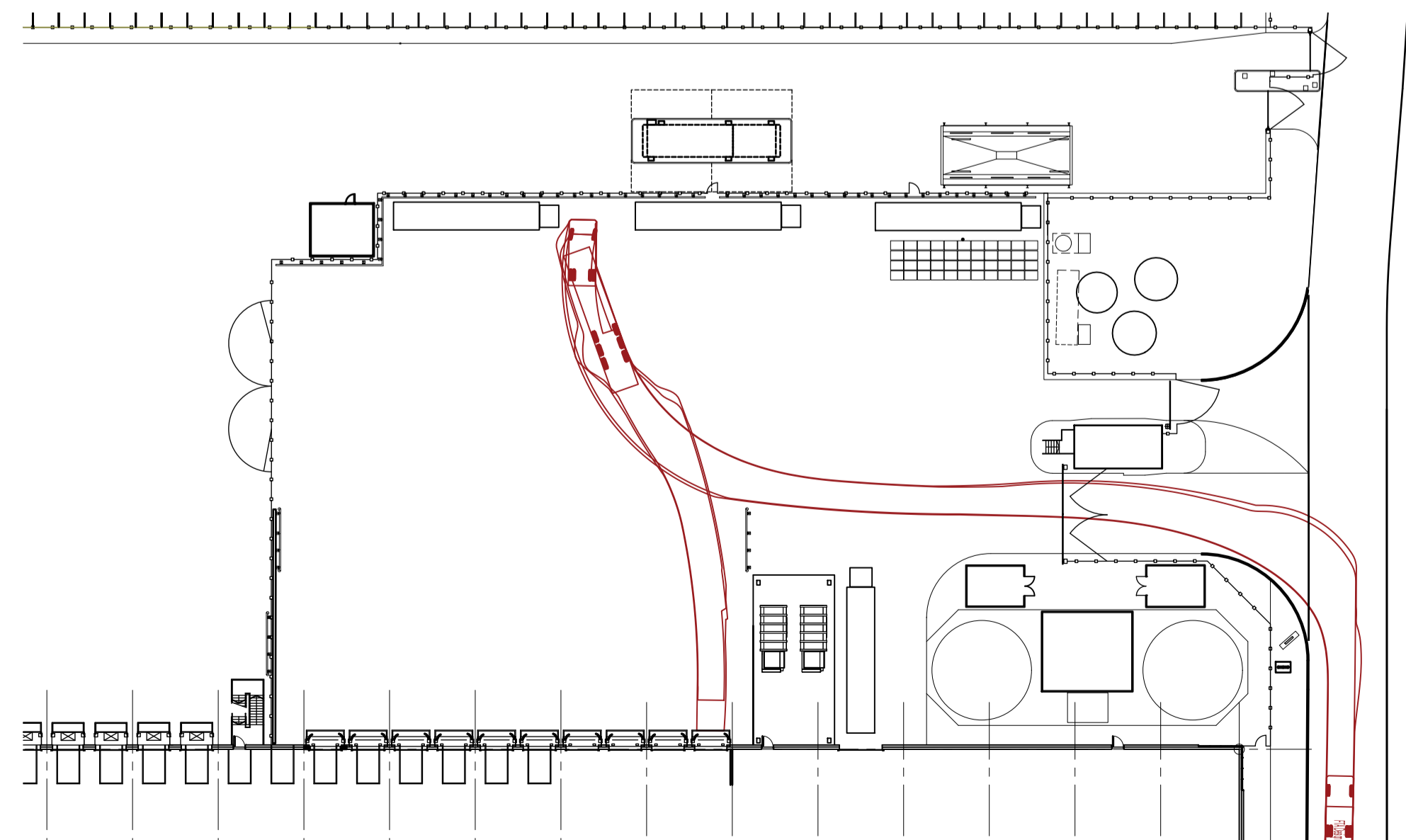
**DOCK 7 VEHICLE TRACKING**

Scale: 1:500



**DOCK 9 VEHICLE TRACKING**

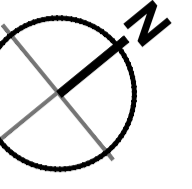
Scale: 1:500



**DOCK 10 VEHICLE TRACKING**

Scale: 1:500

10m SCALE 1:500



**php architects**

UNIT B SITE EXPANSION & EXTERNAL WORKS  
SYMMETRY PARK UNIT B  
A41, BICESTER

PROPOSED LGV YARD TRACKING

P5: Updated following Ocado comments received on 19.11.20	20.11.20 MU
P4: Updated following meeting comments on 13.11.20 and to suit Ocado amended requirements of 16.11.20	18.11.20 MU
P3: Updated to Ocado Nov 2020 Planning Requirements	12.11.20 sh
P2: Minor amendments	25.09.19 sh
P1: php Planning issue	24.09.19 sh
A: Initial issue	09.09.19
Rev	Date/Checked

The Old Rectory Rectory Lane Milton Malzor  
NORTHAMPTON NN7 3AQ  
t: +44 (0)1604 858916 f: +44 (0)1604 859123  
www.peter-haddon.com

Issue Purpose:	Rev:
Drawn by: SPH	Checked by: RM
Scale @ A1: 1:500	Date: NOVEMBER 2020
CAD ref: 4036-BC-113A	Dwg no.: 4036-B10-113 P5

Copyright reserved. Dimensions to be checked on site. Discrepancies to be reported before proceeding