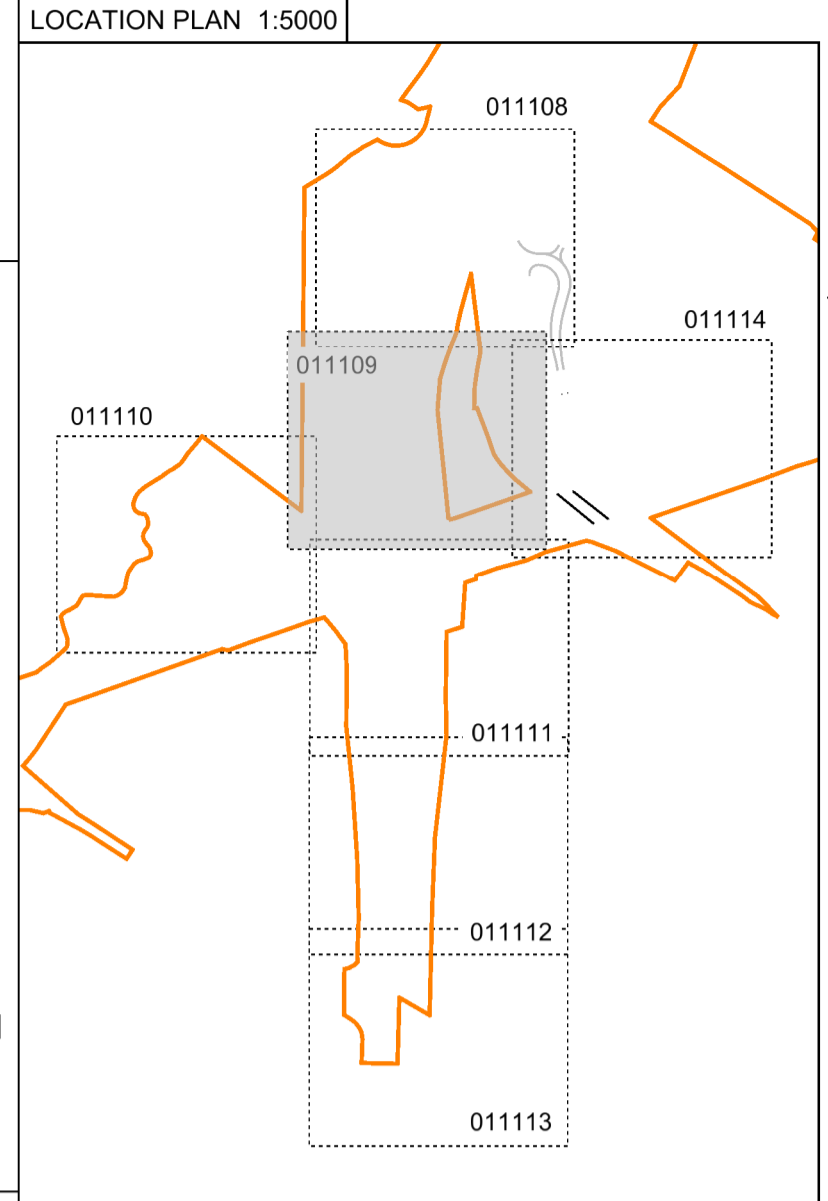


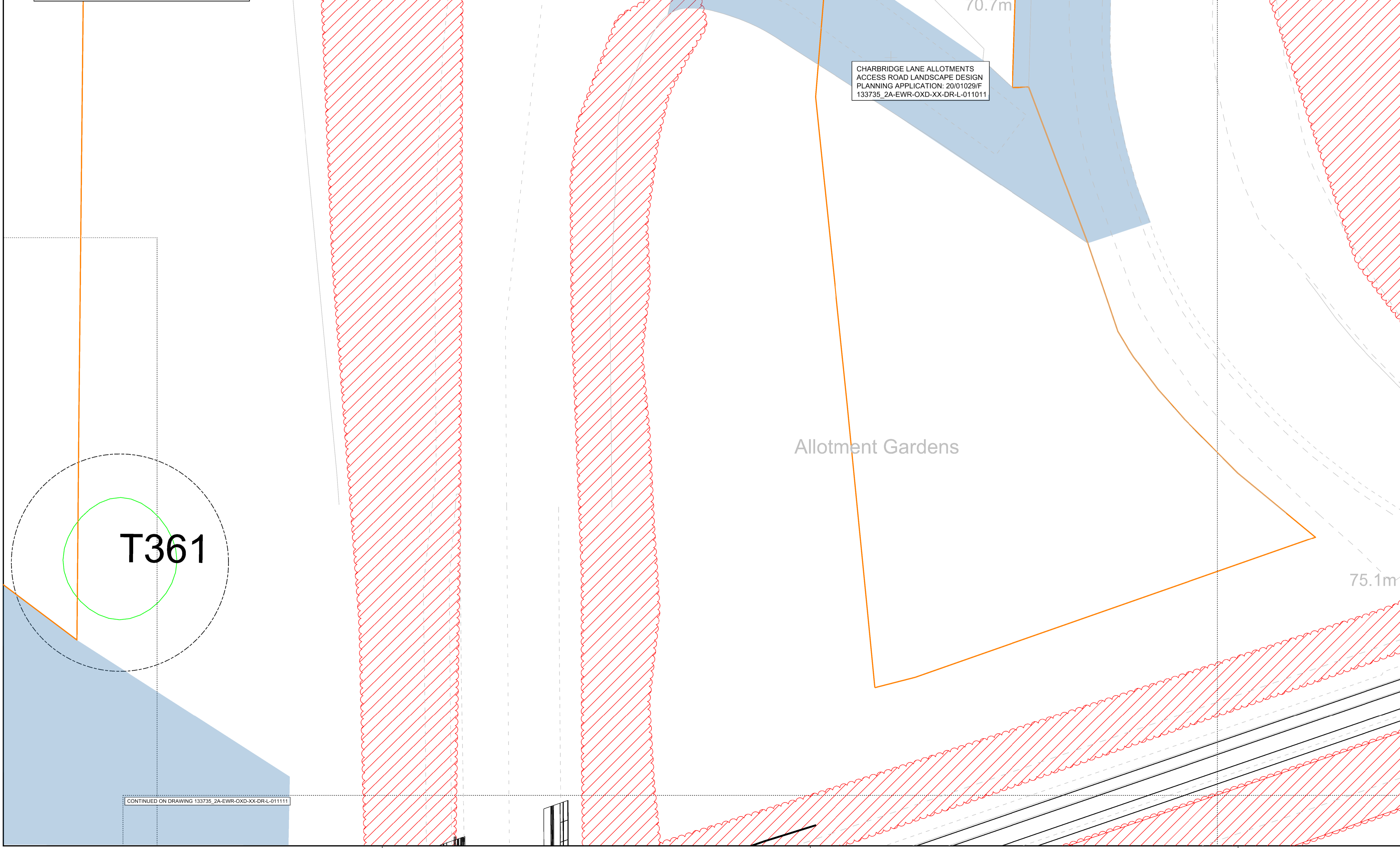
Revision & Version
A01.05

Drawing Number
133735_2A-EWR-OXD-XX-DR-L-011109



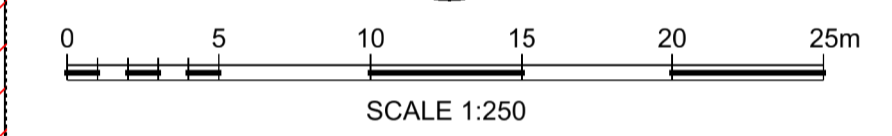
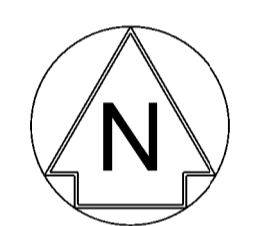
CONTINUED ON DRAWING 133735_2A-EWR-OXD-XX-DR-L-011108

CONTINUED ON DRAWING 133735_2A-EWR-OXD-XX-DR-L-011111



CHARBRIDGE LANE ALLOTMENTS
ACCESS ROAD LANDSCAPE DESIGN
PLANNING APPLICATION: 20/01029/F
133735_2A-EWR-OXD-XX-DR-L-011011

- KEY**
- EXTENT OF WORKS
 - AREA COVERED BY SEPARATE PLANNING APPLICATION
 - TREE, CATEGORY A
 - TREE, CATEGORY B
 - TREE, CATEGORY C
 - TREE, CATEGORY U
 - ROOT PROTECTION AREA
 - TREE GROUP, CATEGORY A
 - TREE GROUP, CATEGORY B
 - TREE GROUP, CATEGORY C
 - VEGETATION TO BE REMOVED
 - SHEET OVERLAP
 - PUBLIC RIGHT OF WAY



Rev	Date	Description of Revisions	Desd	Chkd	Appr	Suitability
A01	14/10/20	FOR PLANNING	J.S.	M.I.	M.P.	
Status						S2



Project
**East West Rail
(Western Section)
Phase 2**

Drawing Title
**TWAO PLANNING
CONDITION 7
CHARBRIDGE LANE (OXD/36AA)
VEGETATION REMOVAL DRAWING**

Designed	Jack Skellern	Signed	J. Skellern	Date	14/10/20
Drawn	Jack Skellern	Signed	J. Skellern	Date	30/03/20
Checked	Mark Inglis	Signed	M. Inglis	Date	14/10/20
Approved	Mike Podmore	Signed	M. Podmore	Date	14/10/20

Scale(s)
1:250

ELR - Project Chainage (Miles/Yards)
OXD - 108900

Design Package Risk Classification
Normal

Sheet
2 of 7

Alternative Reference
A01

Drawing Number
133735_2A-EWR-OXD-XX-DR-L-011109