











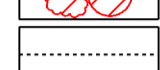
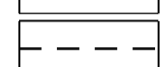

CONTINUED ON DRAWING 133735\_2A-EWR-OXD-XX-DR-L-01112



THE TYTHE BARN PLANNING APPLICATION  
PLANNING APPLICATION: 20/01040/F  
133735\_2A-EWR-OXD-XX-DR-L-019034

G431


Path (um)

Cycle Track

- KEY**
-  EXTENT OF WORKS
  -  AREA COVERED BY SEPARATE PLANNING APPLICATION
  -  TREE, CATAGORY A
  -  TREE, CATAGORY B
  -  TREE, CATAGORY C
  -  TREE, CATAGORY U
  -  ROOT PROTECTION AREA
  -  TREE GROUP, CATEGORY A
  -  TREE GROUP, CATEGORY B
  -  TREE GROUP, CATEGORY C
  -  VEGETATION TO BE REMOVED
  -  SHEET OVERLAP
  -  PUBLIC RIGHT OF WAY



Rev	Date	Description of Revisions	Desd	Chkd	Appr	Suitability
A01	14/10/20	FOR PLANNING	J.S.	M.I.	M.P.	
Status						SHARED - for Information
						S2



Project  
**East West Rail  
(Western Section)  
Phase 2**

Drawing Title  
**TWAO PLANNING  
CONDITION 7  
CHARBRIDGE LANE (OXD/36AA)  
VEGETATION REMOVAL DRAWING**

Designed	Jack Skellern	Signed	J. Skellern	Date	13/10/20
Drawn	Jack Skellern	Signed	J. Skellern	Date	30/03/20
Checked	Mark Inglis	Signed	M. Inglis	Date	13/10/20
Approved	Mike Podmore	Signed	M. Podmore	Date	13/10/20

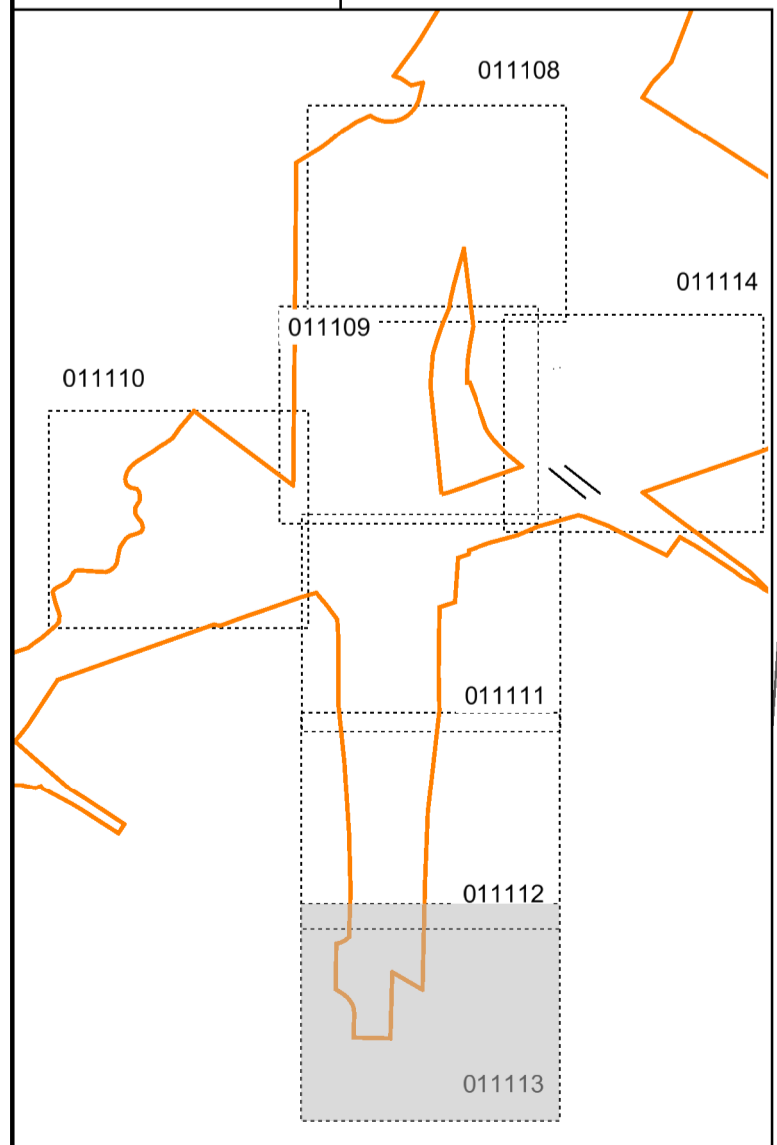
Scale(s)  
1:250  
ELR - Project Chainage (Miles Yards)  
OXD - 108900

Design Package Risk Classification  
**Normal**  
Sheet  
6 of 7

Alternative Reference  
Revision  
A01

Drawing Number  
133735\_2A-EWR-OXD-XX-DR-L-01113

LOCATION PLAN 1:5000



OS map data reproduced by permission of Ordnance Survey on behalf of HMSO. © Crown copyright 2015. All rights reserved. Ordnance Survey licence number 0100040892