

Site Details:

450525 , 225579

Client Ref: POP000713_-_C-04583-C_Main_site
Report Ref: GS-3401440_LS_2_1
Grid Ref: 450502, 225325

Map Name: National Grid


Map date: 1975

Scale: 1:2,500

Printed at: 1:2,500



Surveyed 1975
 Revised 1975
 Edition N/A
 Copyright 1975
 Levelled 1971



Produced by
 Groundsure Insights
 T: 08444 159000
 E: info@groundsure.com
 W: www.groundsure.com

© Crown copyright and database rights 2015 Ordnance Survey 100035207

Production date: 27 October 2016

To view map legend click here [Legend](#)

Site Details:

450525 , 225579

Client Ref: POP000713_-_C-04583-C_Main_site
Report Ref: GS-3401440_LS_2_1
Grid Ref: 450502, 225325

Map Name: National Grid

Map date: 1982

Scale: 1:2,500

Printed at: 1:2,500



Surveyed 1971
 Revised 1982
 Edition N/A
 Copyright 1982
 Levelled 1971

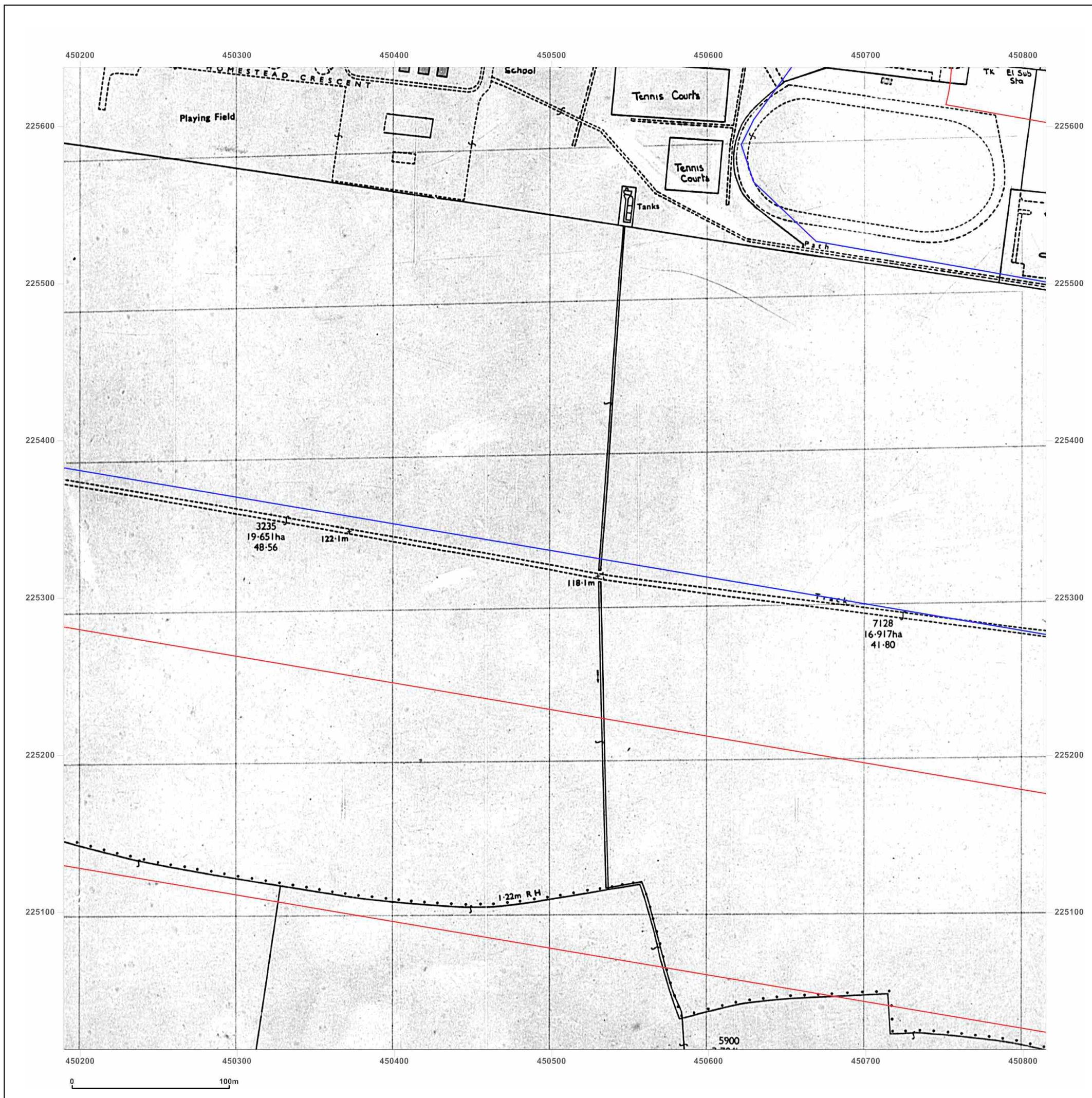


Produced by
 Groundsure Insights
 T: 08444 159000
 E: info@groundsure.com
 W: www.groundsure.com

© Crown copyright and database rights 2015 Ordnance Survey 100035207

Production date: 27 October 2016

To view map legend click here [Legend](#)



Site Details:

450525 , 225579

Client Ref: POP000713_-_C-04583-C_Main_site
Report Ref: GS-3401440_LS_2_1
Grid Ref: 450502, 225325

Map Name: National Grid

Map date: 1994

Scale: 1:2,500

Printed at: 1:2,500



Surveyed 1994
 Revised 1994
 Edition N/A
 Copyright N/A
 Levelled N/A

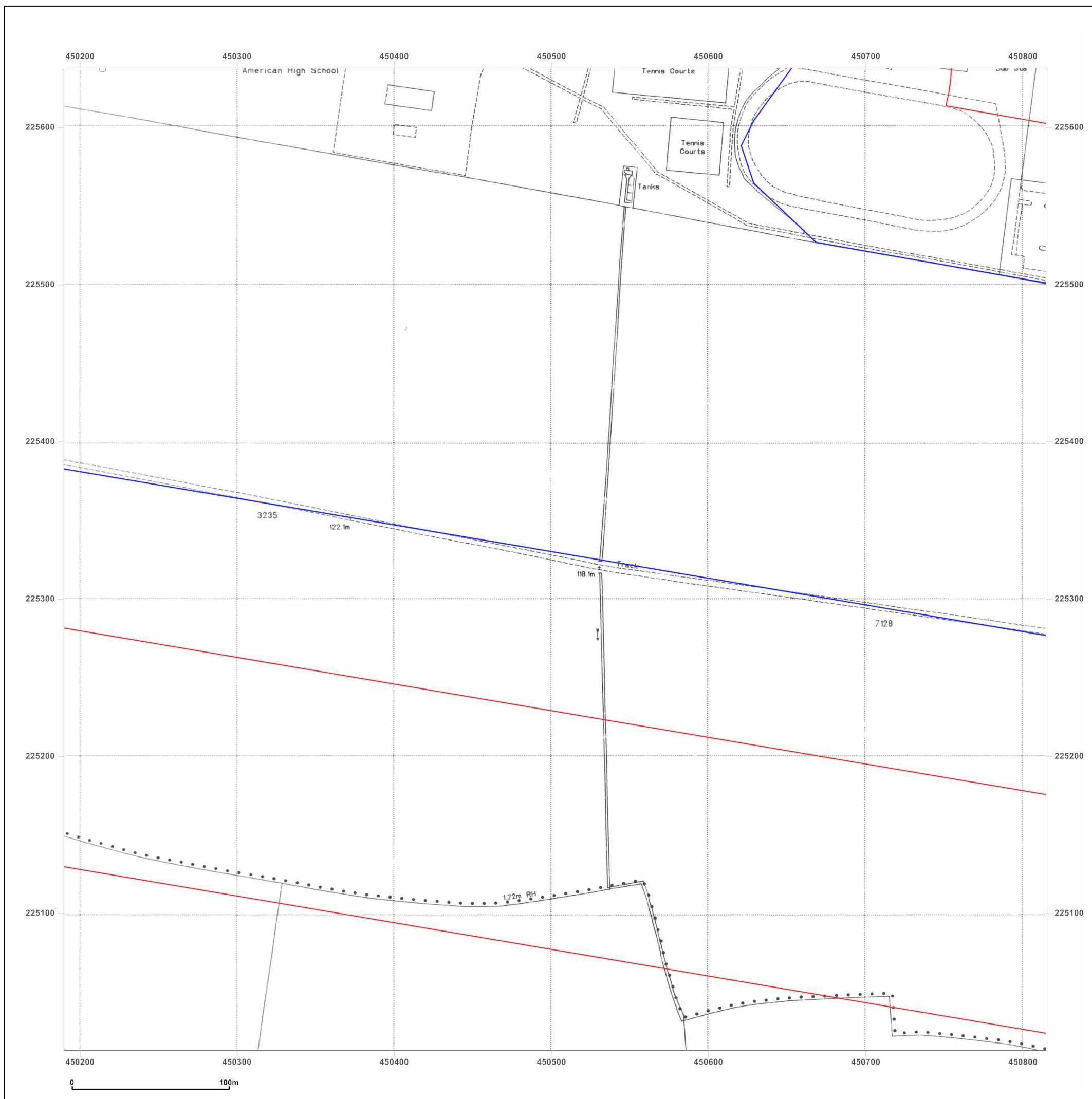


Produced by
 Groundsure Insights
 T: 08444 159000
 E: info@groundsure.com
 W: www.groundsure.com

© Crown copyright and database rights 2015 Ordnance Survey 100035207

Production date: 27 October 2016

To view map legend click here [Legend](#)



Site Details:

450525 , 225579

Client Ref: POP000713_-_C-04583-C_Main_site
Report Ref: GS-3401440_LS_1_2
Grid Ref: 449877, 225950

Map Name: County Series

Map date: 1875

Scale: 1:2,500

Printed at: 1:2,500



Surveyed N/A
 Revised N/A
 Edition 1875
 Copyright N/A
 Levelled N/A

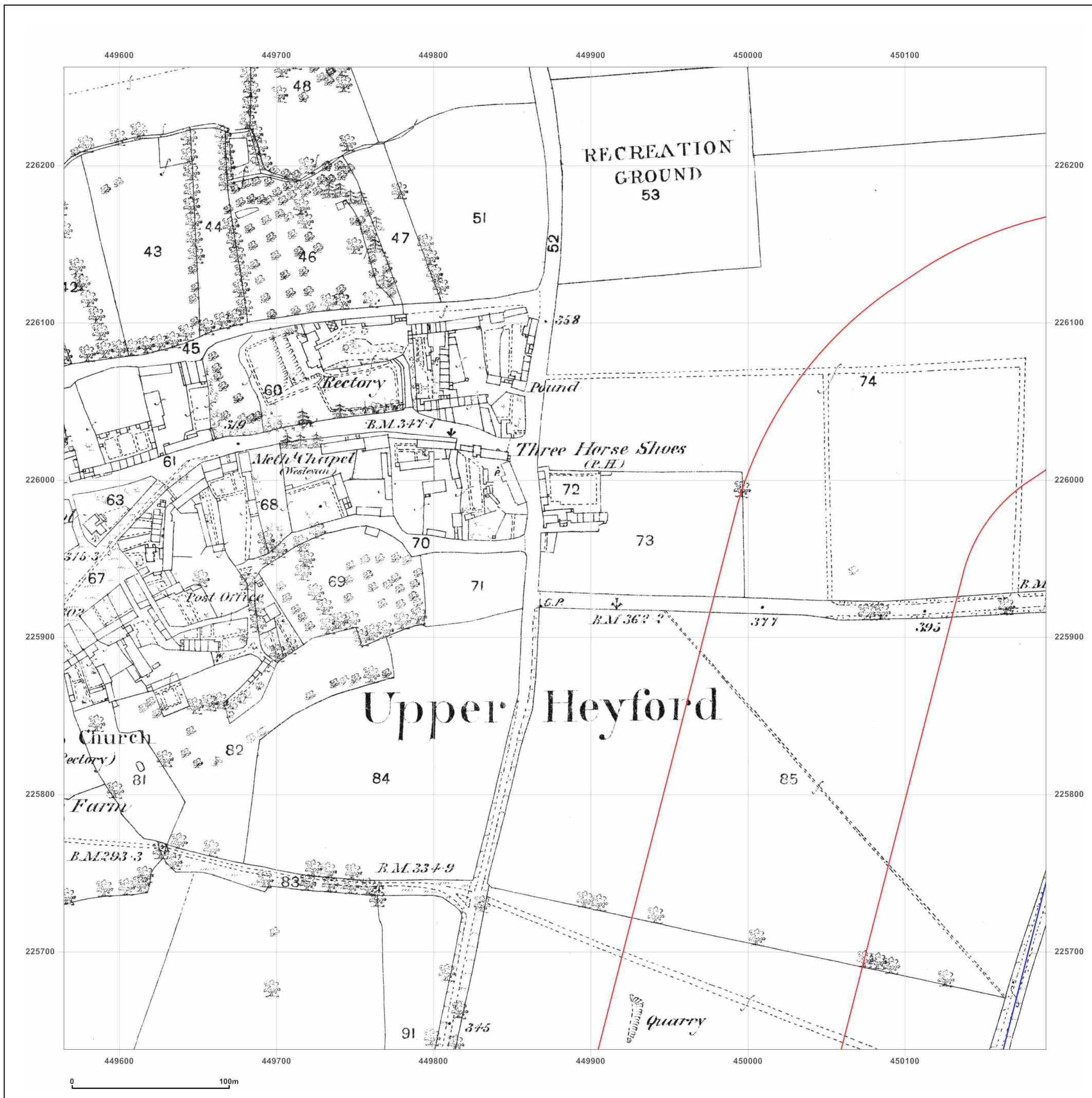


Produced by
 Groundsure Insights
 T: 08444 159000
 E: info@groundsure.com
 W: www.groundsure.com

© Crown copyright and database rights 2015 Ordnance Survey 100035207

Production date: 27 October 2016

To view map legend click here [Legend](#)



Site Details:

450525 , 225579

Client Ref: POP000713_-_C-04583-C_Main_site
Report Ref: GS-3401440_LS_1_2
Grid Ref: 449877, 225950

Map Name: County Series

Map date: 1900

Scale: 1:2,500

Printed at: 1:2,500



Surveyed 1900
 Revised 1900
 Edition N/A
 Copyright N/A
 Levelled N/A

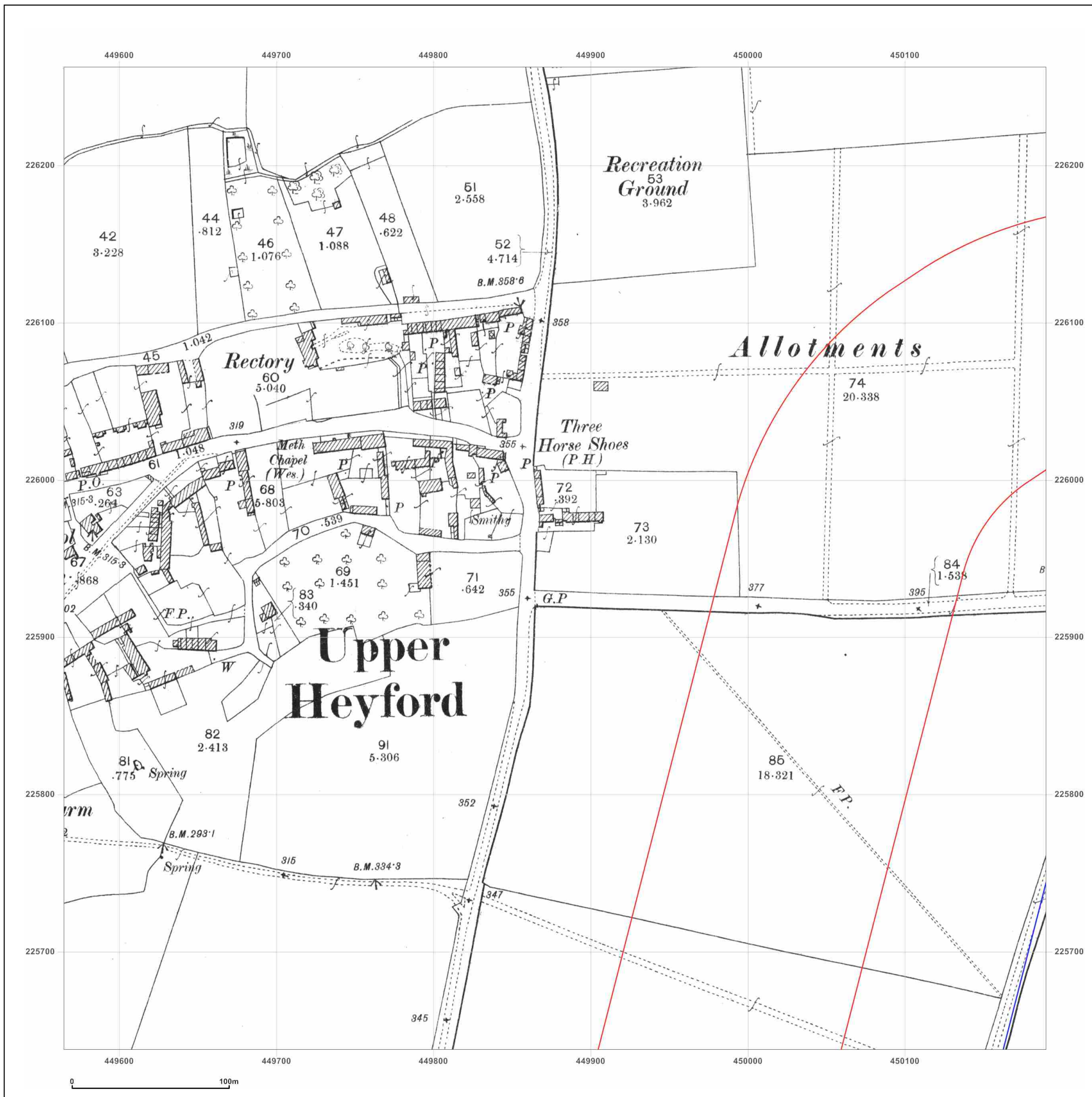


Produced by
 Groundsure Insights
 T: 08444 159000
 E: info@groundsure.com
 W: www.groundsure.com

© Crown copyright and database rights 2015 Ordnance Survey 100035207

Production date: 27 October 2016

To view map legend click here [Legend](#)



Site Details:

450525 , 225579

Client Ref: POP000713_-_C-04583-C_Main_site
Report Ref: GS-3401440_LS_1_2
Grid Ref: 449877, 225950

Map Name: County Series

Map date: 1922

Scale: 1:2,500

Printed at: 1:2,500



Surveyed 1922
 Revised 1922
 Edition N/A
 Copyright N/A
 Levelled N/A

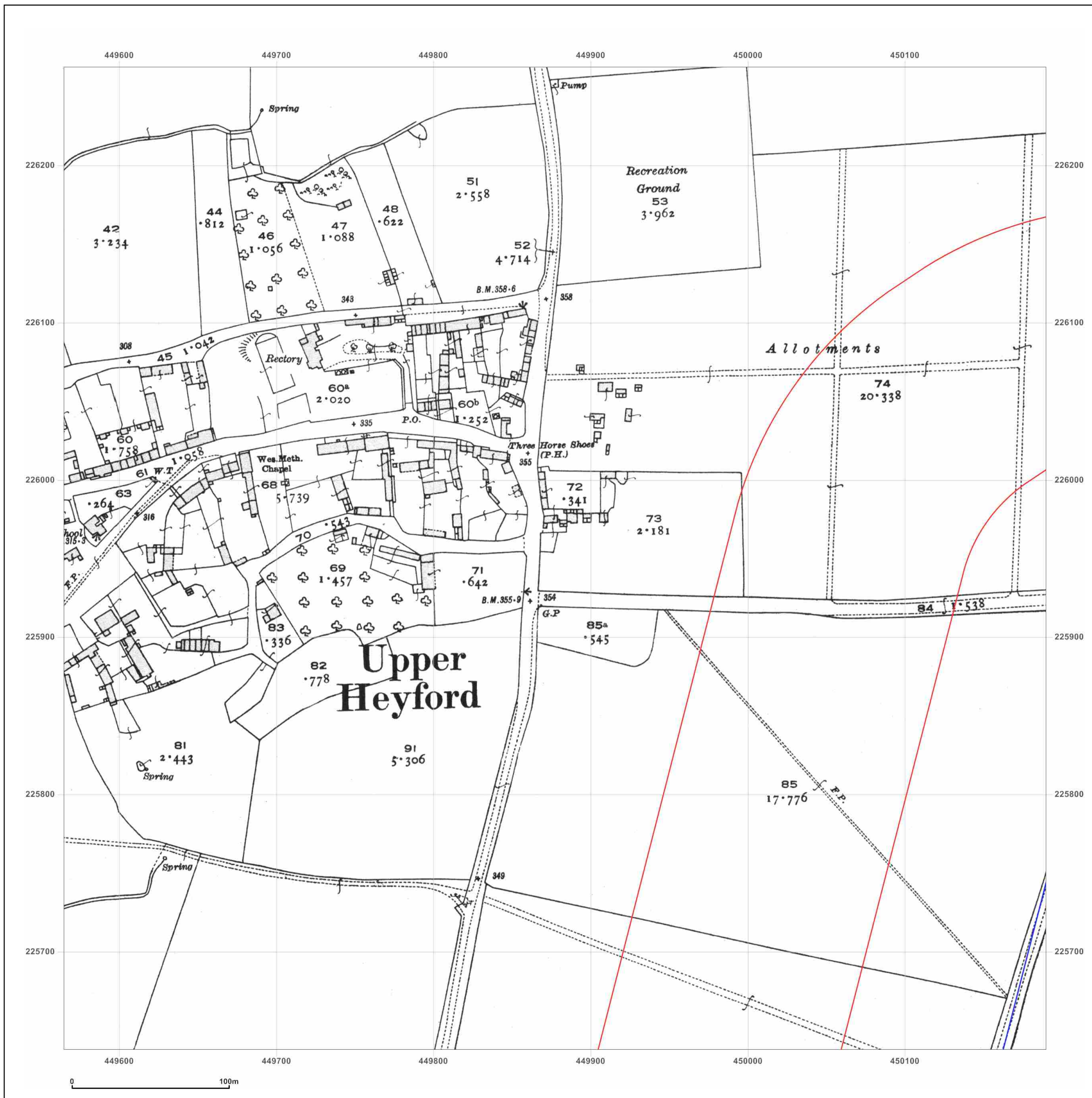


Produced by
 Groundsure Insights
 T: 08444 159000
 E: info@groundsure.com
 W: www.groundsure.com

© Crown copyright and database rights 2015 Ordnance Survey 100035207

Production date: 27 October 2016

To view map legend click here [Legend](#)



Site Details:

450525 , 225579

Client Ref: POP000713_-_C-04583-C_Main_site
Report Ref: GS-3401440_LS_1_2
Grid Ref: 449877, 225950

Map Name: National Grid

Map date: 1973-1975

Scale: 1:2,500

Printed at: 1:2,500



Surveyed 1973
 Revised 1973
 Edition N/A
 Copyright 1974
 Levelled 1971

Surveyed 1974
 Revised 1974
 Edition N/A
 Copyright 1976
 Levelled 1971

Surveyed 1973
 Revised 1973
 Edition N/A
 Copyright 1974
 Levelled 1971

Surveyed 1975
 Revised 1975
 Edition N/A
 Copyright 1975
 Levelled 1971



Produced by
 Groundsure Insights
 T: 08444 159000
 E: info@groundsure.com
 W: www.groundsure.com

© Crown copyright and database rights 2015 Ordnance Survey 100035207

Production date: 27 October 2016

To view map legend click here [Legend](#)



Site Details:

450525 , 225579


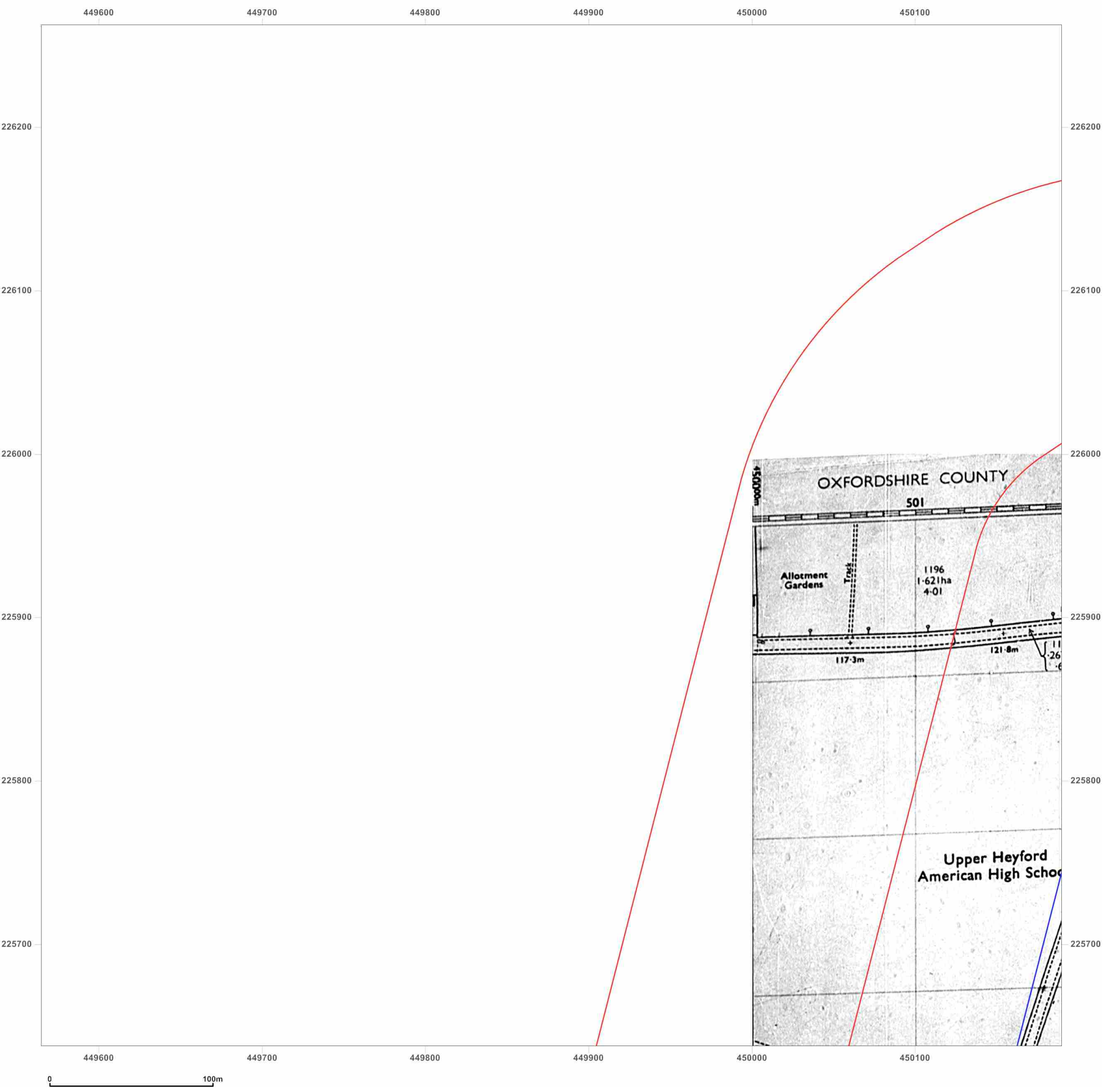
Client Ref: POP000713_-_C-04583-C_Main_site
Report Ref: GS-3401440_LS_1_2
Grid Ref: 449877, 225950

Map Name: National Grid

Map date: 1982

Scale: 1:2,500

Printed at: 1:2,500



Surveyed 1971
 Revised 1982
 Edition N/A
 Copyright 1982
 Levelled 1971



Produced by
 Groundsure Insights
 T: 08444 159000
 E: info@groundsure.com
 W: www.groundsure.com

© Crown copyright and database rights 2015 Ordnance Survey 100035207

Production date: 27 October 2016

To view map legend click here [Legend](#)

Site Details:

450525 , 225579

Client Ref: POP000713_-_C-04583-C_Main_site
Report Ref: GS-3401440_LS_1_2
Grid Ref: 449877, 225950

Map Name: National Grid

Map date: 1994

Scale: 1:2,500

Printed at: 1:2,500



Surveyed N/A
 Revised N/A
 Edition N/A
 Copyright 1994
 Levelled N/A

Surveyed 1994
 Revised 1994
 Edition N/A
 Copyright N/A
 Levelled N/A

Surveyed N/A
 Revised N/A
 Edition N/A
 Copyright 1994
 Levelled N/A

Surveyed 1994
 Revised 1994
 Edition N/A
 Copyright N/A
 Levelled N/A

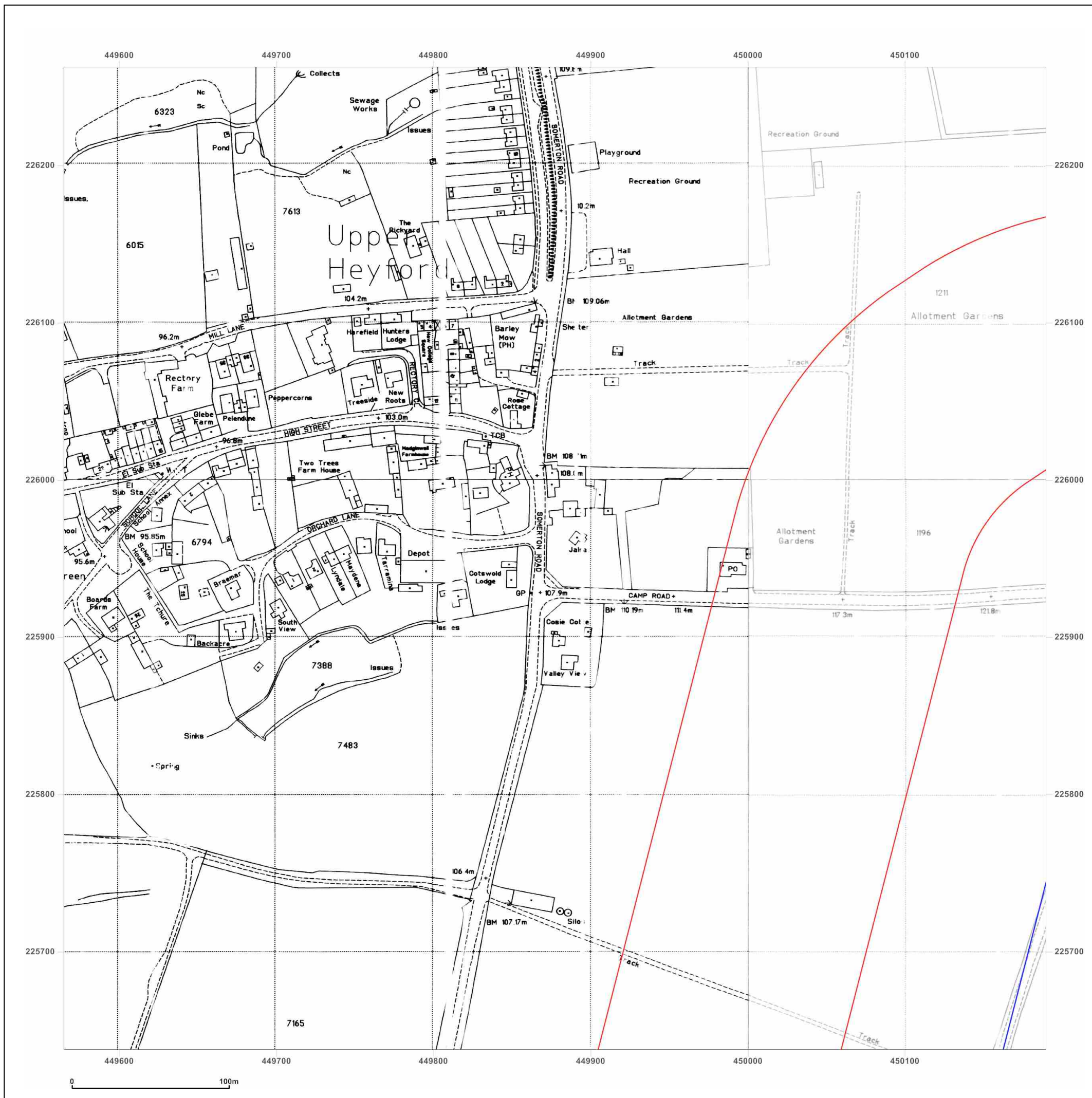


Produced by
 Groundsure Insights
 T: 08444 159000
 E: info@groundsure.com
 W: www.groundsure.com

© Crown copyright and database rights 2015 Ordnance Survey 100035207

Production date: 27 October 2016

To view map legend click here [Legend](#)



Site Details:

450525 , 225579

Client Ref: POP000713_-_C-04583-C_Main_site
Report Ref: GS-3401440_LS_1_2
Grid Ref: 449877, 225950

Map Name: National Grid


Map date: 1995

Scale: 1:2,500

Printed at: 1:2,500



Surveyed N/A
 Revised 1995
 Edition N/A
 Copyright 1995
 Levelled N/A



Surveyed N/A
 Revised N/A
 Edition N/A
 Copyright 1995
 Levelled N/A

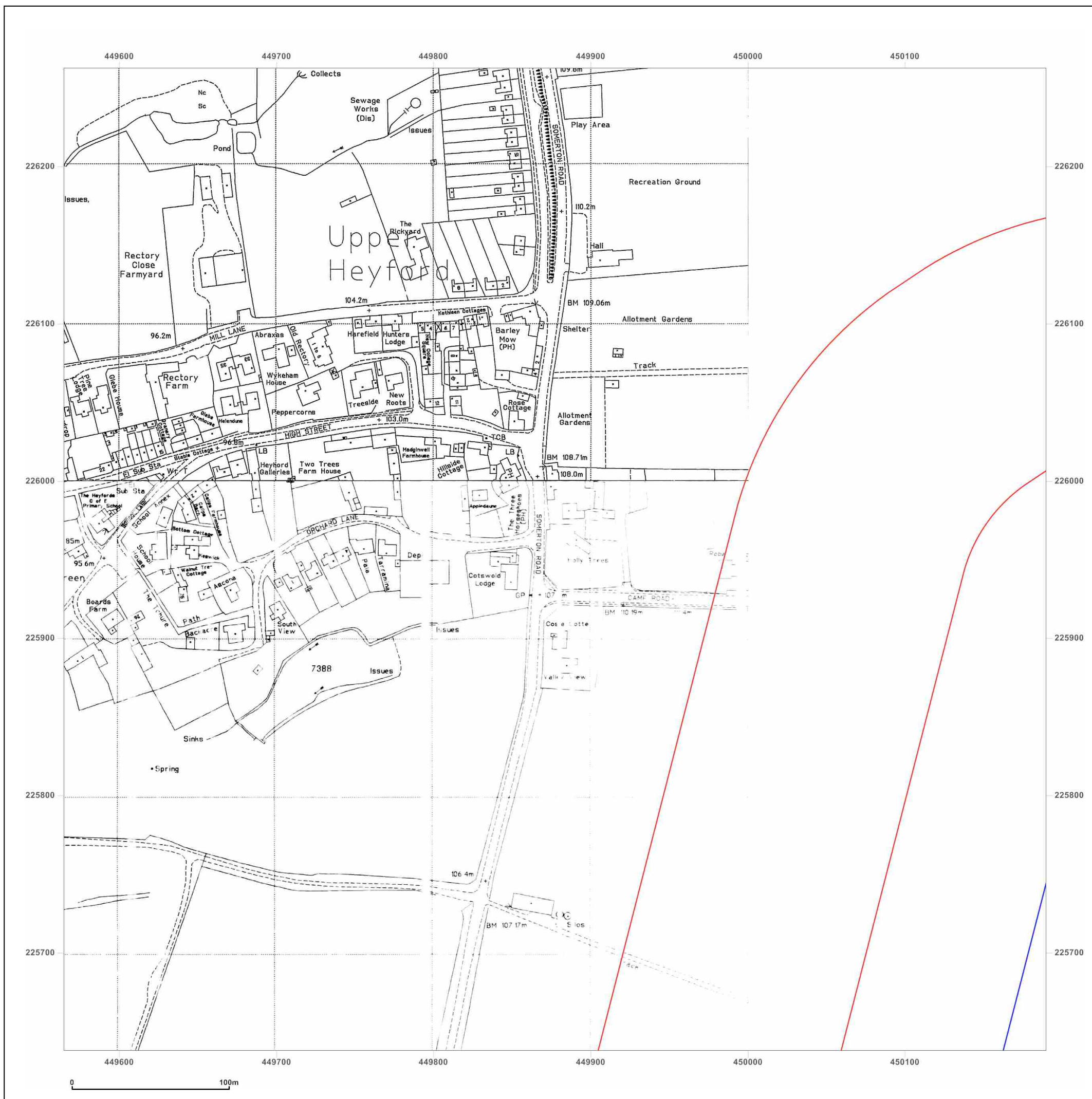


Produced by
 Groundsure Insights
 T: 08444 159000
 E: info@groundsure.com
 W: www.groundsure.com

© Crown copyright and database rights 2015 Ordnance Survey 100035207

Production date: 27 October 2016

To view map legend click here [Legend](#)



Site Details:

450525 , 225579

Client Ref: POP000713_-_C-04583-C_Main_site
Report Ref: GS-3401440_LS_1_2
Grid Ref: 449877, 225950

Map Name: National Grid

Map date: 1995

Scale: 1:2,500

Printed at: 1:2,500



Surveyed 1995
 Revised N/A
 Edition N/A
 Copyright N/A
 Levelled N/A

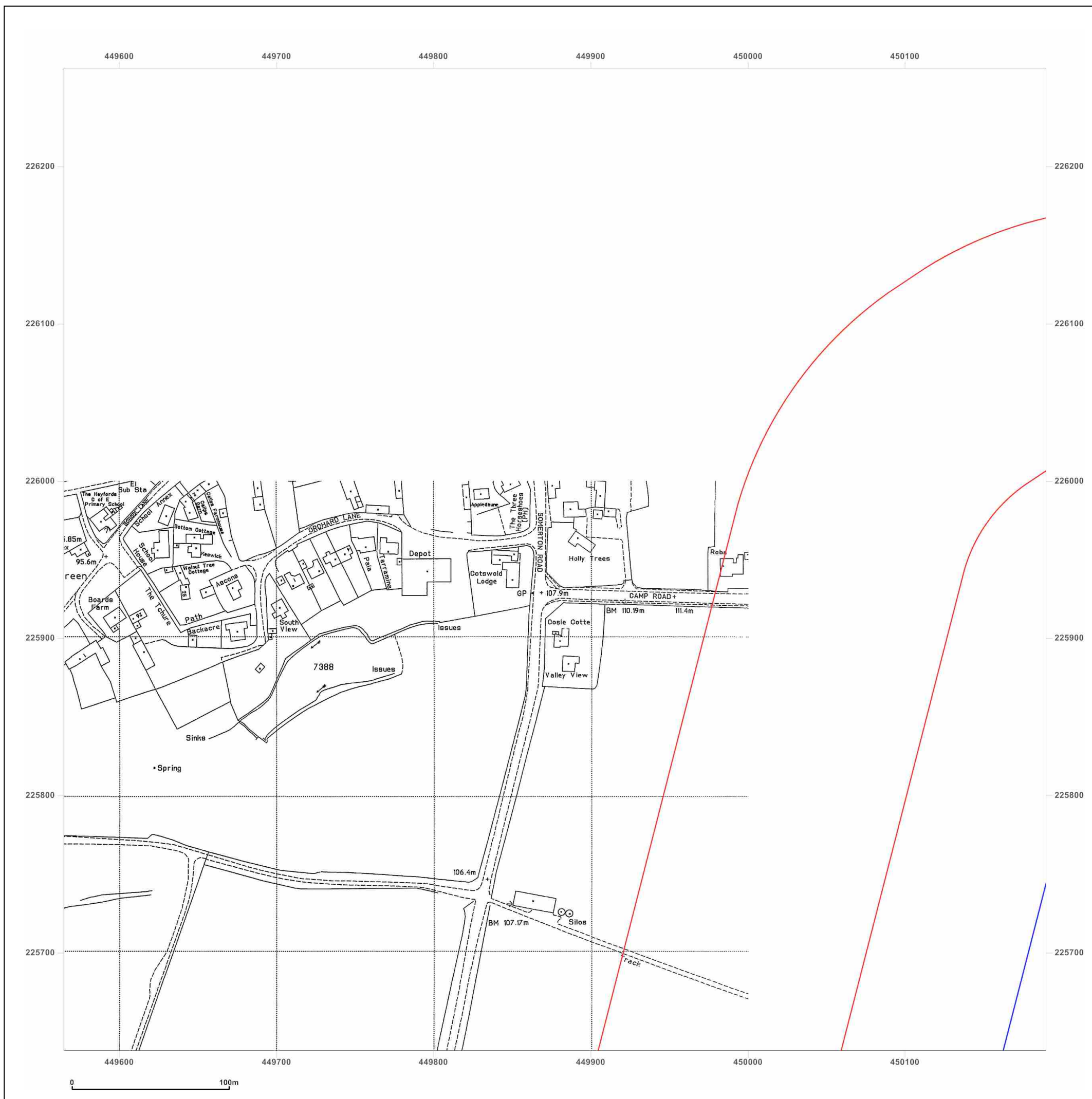


Produced by
 Groundsure Insights
 T: 08444 159000
 E: info@groundsure.com
 W: www.groundsure.com

© Crown copyright and database rights 2015 Ordnance Survey 100035207

Production date: 27 October 2016

To view map legend click here [Legend](#)



Site Details:

450525 , 225579

Client Ref: POP000713_-_C-04583-C_Main_site
Report Ref: GS-3401440_LS_1_1
Grid Ref: 449877, 225325

Map Name: County Series


Map date: 1875

Scale: 1:2,500

Printed at: 1:2,500



Surveyed N/A
 Revised N/A
 Edition 1875
 Copyright N/A
 Levelled N/A



Surveyed N/A
 Revised N/A
 Edition 1875
 Copyright N/A
 Levelled N/A

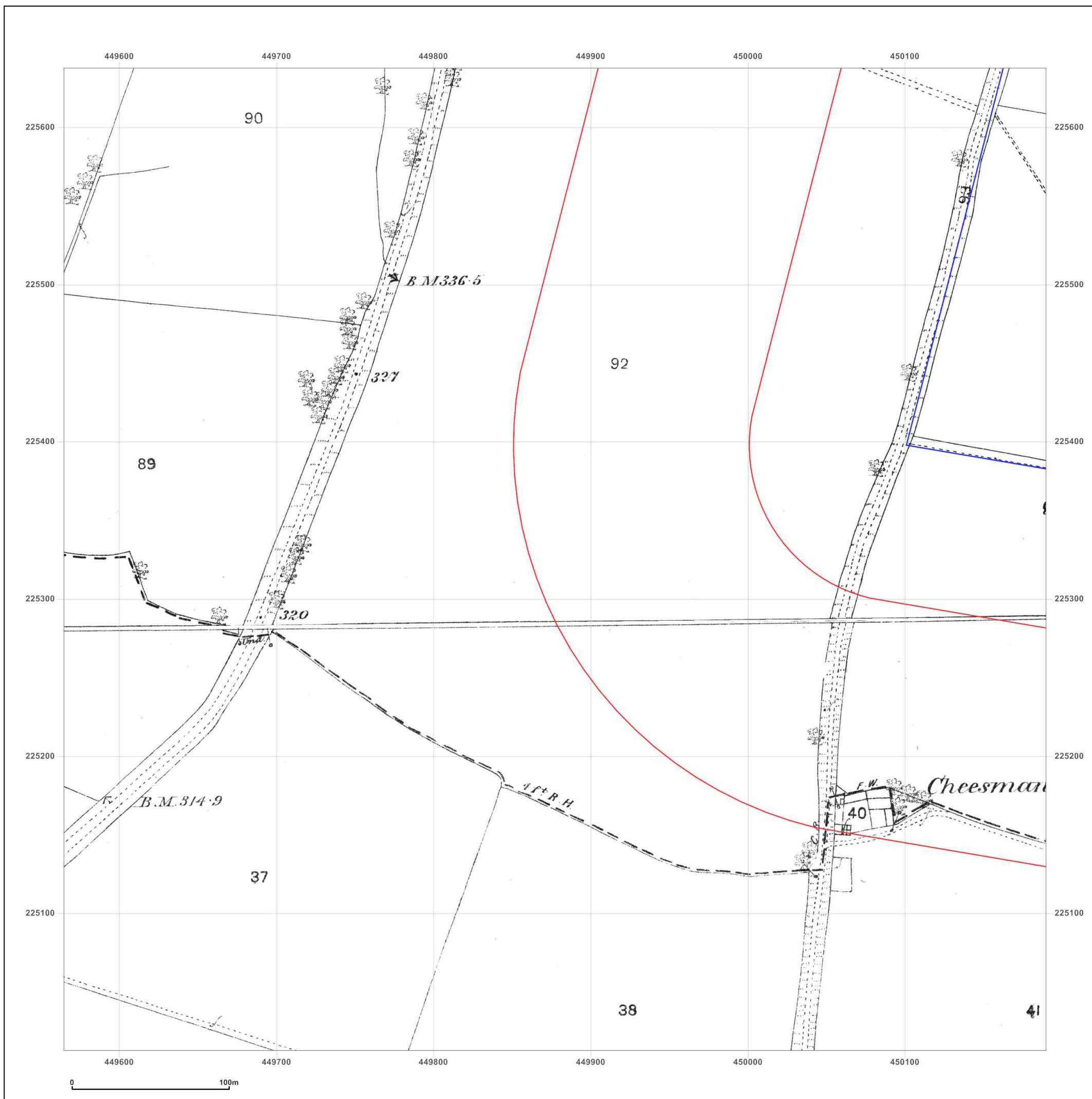


Produced by
 Groundsure Insights
 T: 08444 159000
 E: info@groundsure.com
 W: www.groundsure.com

© Crown copyright and database rights 2015 Ordnance Survey 100035207

Production date: 27 October 2016

To view map legend click here [Legend](#)



Site Details:

450525 , 225579

Client Ref: POP000713_-_C-04583-C_Main_site
Report Ref: GS-3401440_LS_1_1
Grid Ref: 449877, 225325

Map Name: County Series


Map date: 1900

Scale: 1:2,500

Printed at: 1:2,500



Surveyed 1900
 Revised 1900
 Edition N/A
 Copyright N/A
 Levelled N/A



Surveyed 1900
 Revised 1900
 Edition N/A
 Copyright N/A
 Levelled N/A




Produced by
 Groundsure Insights
 T: 08444 159000
 E: info@groundsure.com
 W: www.groundsure.com

© Crown copyright and database rights 2015 Ordnance Survey 100035207

Production date: 27 October 2016

To view map legend click here [Legend](#)



Site Details:

450525 , 225579

Client Ref: POP000713_-_C-04583-C_Main_site
Report Ref: GS-3401440_LS_1_1
Grid Ref: 449877, 225325

Map Name: County Series


Map date: 1922

Scale: 1:2,500

Printed at: 1:2,500



Surveyed 1922
 Revised 1922
 Edition N/A
 Copyright N/A
 Levelled N/A



Surveyed 1922
 Revised 1922
 Edition N/A
 Copyright N/A
 Levelled N/A

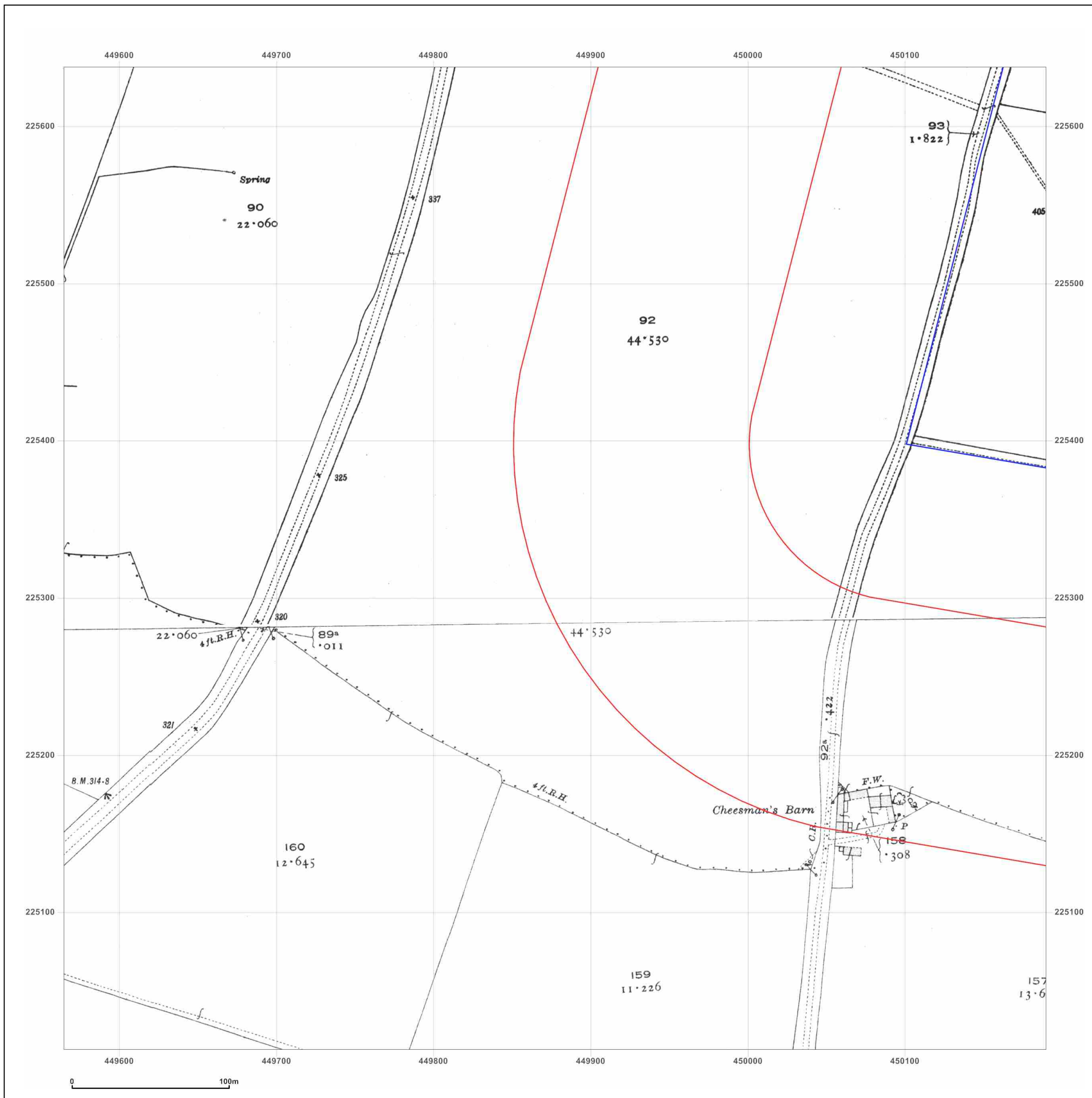


Produced by
 Groundsure Insights
 T: 08444 159000
 E: info@groundsure.com
 W: www.groundsure.com

© Crown copyright and database rights 2015 Ordnance Survey 100035207

Production date: 27 October 2016

To view map legend click here [Legend](#)



Site Details:

450525 , 225579

Client Ref: POP000713_-_C-04583-C_Main_site
Report Ref: GS-3401440_LS_1_1
Grid Ref: 449877, 225325

Map Name: National Grid

Map date: 1973-1975

Scale: 1:2,500

Printed at: 1:2,500



Surveyed 1973
 Revised 1973
 Edition N/A
 Copyright 1974
 Levelled 1971

Surveyed 1975
 Revised 1975
 Edition N/A
 Copyright 1975
 Levelled 1971




Produced by
 Groundsure Insights
 T: 08444 159000
 E: info@groundsure.com
 W: www.groundsure.com

© Crown copyright and database rights 2015 Ordnance Survey 100035207

Production date: 27 October 2016

To view map legend click here [Legend](#)



Site Details:

450525 , 225579

Client Ref: POP000713_-_C-04583-C_Main_site
Report Ref: GS-3401440_LS_1_1
Grid Ref: 449877, 225325

Map Name: National Grid

Map date: 1982

Scale: 1:2,500

Printed at: 1:2,500



Surveyed 1971
 Revised 1982
 Edition N/A
 Copyright 1982
 Levelled 1971

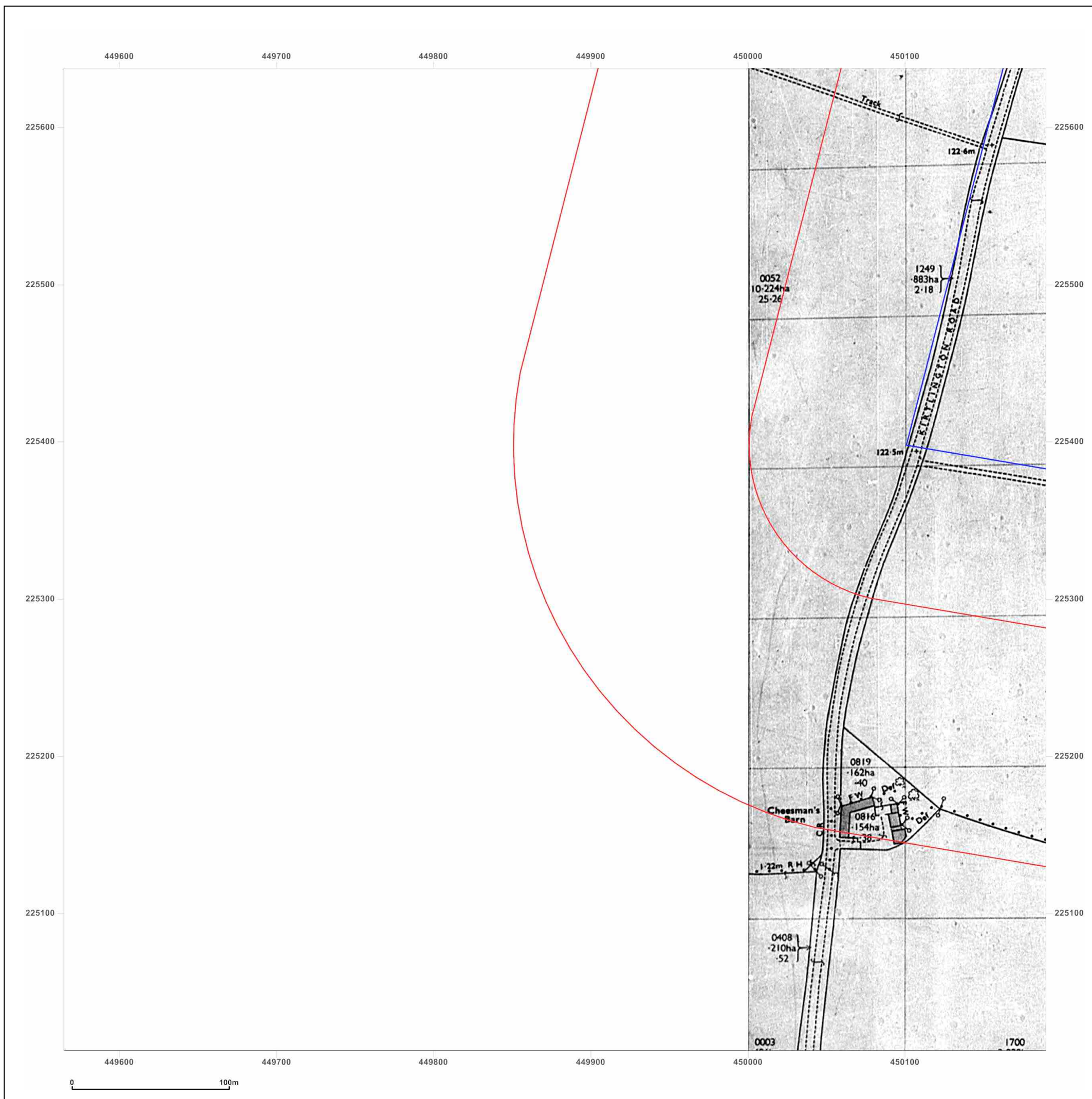


Produced by
 Groundsure Insights
 T: 08444 159000
 E: info@groundsure.com
 W: www.groundsure.com

© Crown copyright and database rights 2015 Ordnance Survey 100035207

Production date: 27 October 2016

To view map legend click here [Legend](#)



Site Details:

450525 , 225579

Client Ref: POP000713_-_C-04583-C_Main_site
Report Ref: GS-3401440_LS_1_1
Grid Ref: 449877, 225325

Map Name: National Grid

Map date: 1994

Scale: 1:2,500

Printed at: 1:2,500



Surveyed N/A
 Revised N/A
 Edition N/A
 Copyright 1994
 Levelled N/A

Surveyed 1994
 Revised 1994
 Edition N/A
 Copyright N/A
 Levelled N/A

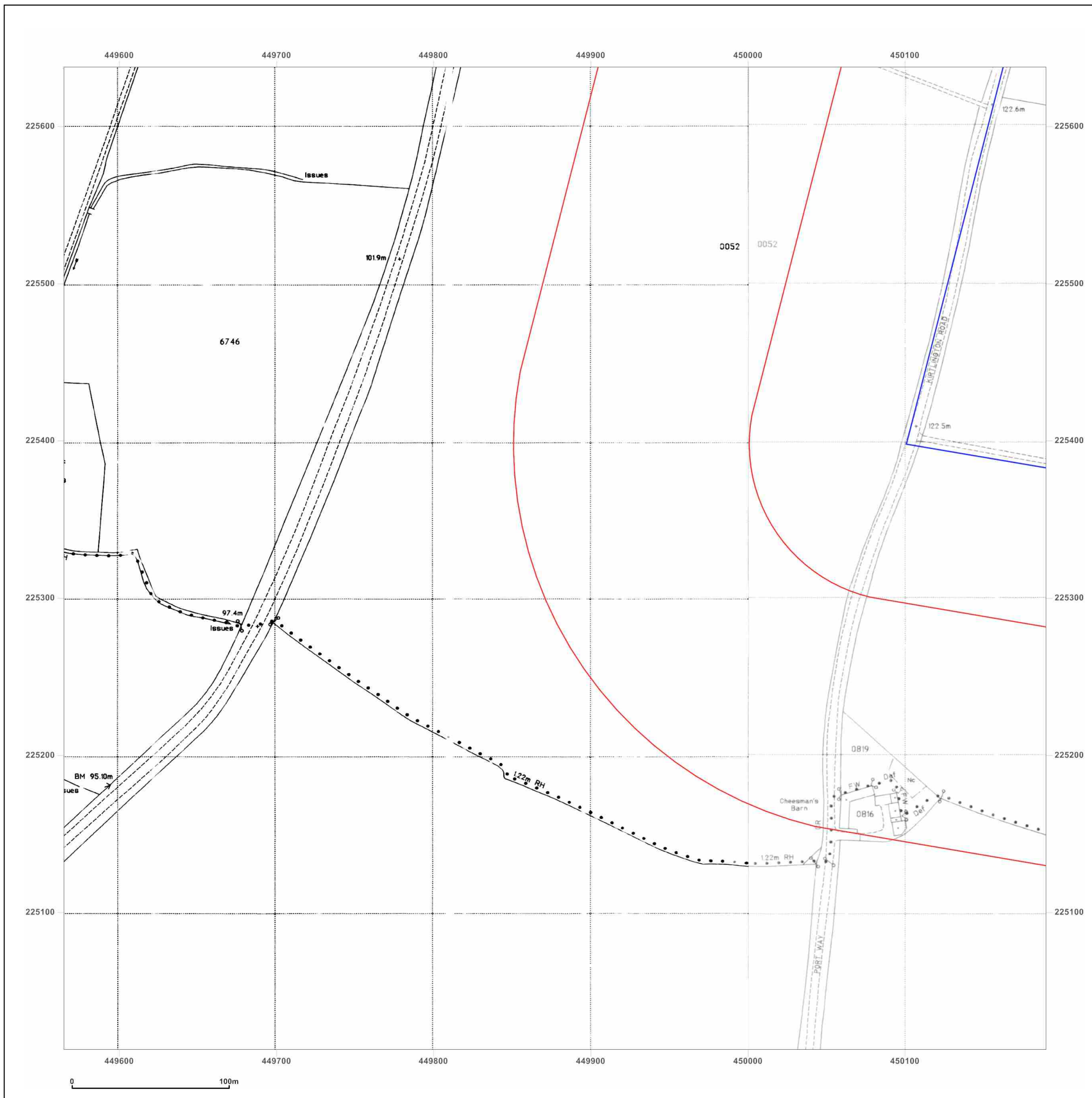


Produced by
 Groundsure Insights
 T: 08444 159000
 E: info@groundsure.com
 W: www.groundsure.com

© Crown copyright and database rights 2015 Ordnance Survey 100035207

Production date: 27 October 2016

To view map legend click here [Legend](#)



Site Details:

450525 , 225579

Client Ref: POP000713_-_C-04583-C_Main_site
Report Ref: GS-3401440_LS_1_1
Grid Ref: 449877, 225325

Map Name: National Grid


Map date: 1995

Scale: 1:2,500

Printed at: 1:2,500



Surveyed 1995
 Revised N/A
 Edition N/A
 Copyright N/A
 Levelled N/A



Produced by
 Groundsure Insights
 T: 08444 159000
 E: info@groundsure.com
 W: www.groundsure.com

© Crown copyright and database rights 2015 Ordnance Survey 100035207

Production date: 27 October 2016

To view map legend click here [Legend](#)

