



## **Appendix C**

### Historical Ordnance Survey Maps

This appendix may not be included in the printed report to reduce the document size, but is included in the digital version.

**Site Details:**

450525 , 225579

**Client Ref:** POP000713\_-\_C-04583-C\_Main\_site  
**Report Ref:** GS-3401440  
**Grid Ref:** 450502, 225638

**Map Name:** County Series

**Map date:** 1875-1880

**Scale:** 1:10,560

**Printed at:** 1:10,560



Surveyed 1880  
 Revised 1880  
 Edition N/A  
 Copyright N/A  
 Levelled N/A

Surveyed 1875  
 Revised 1875  
 Edition N/A  
 Copyright N/A  
 Levelled N/A

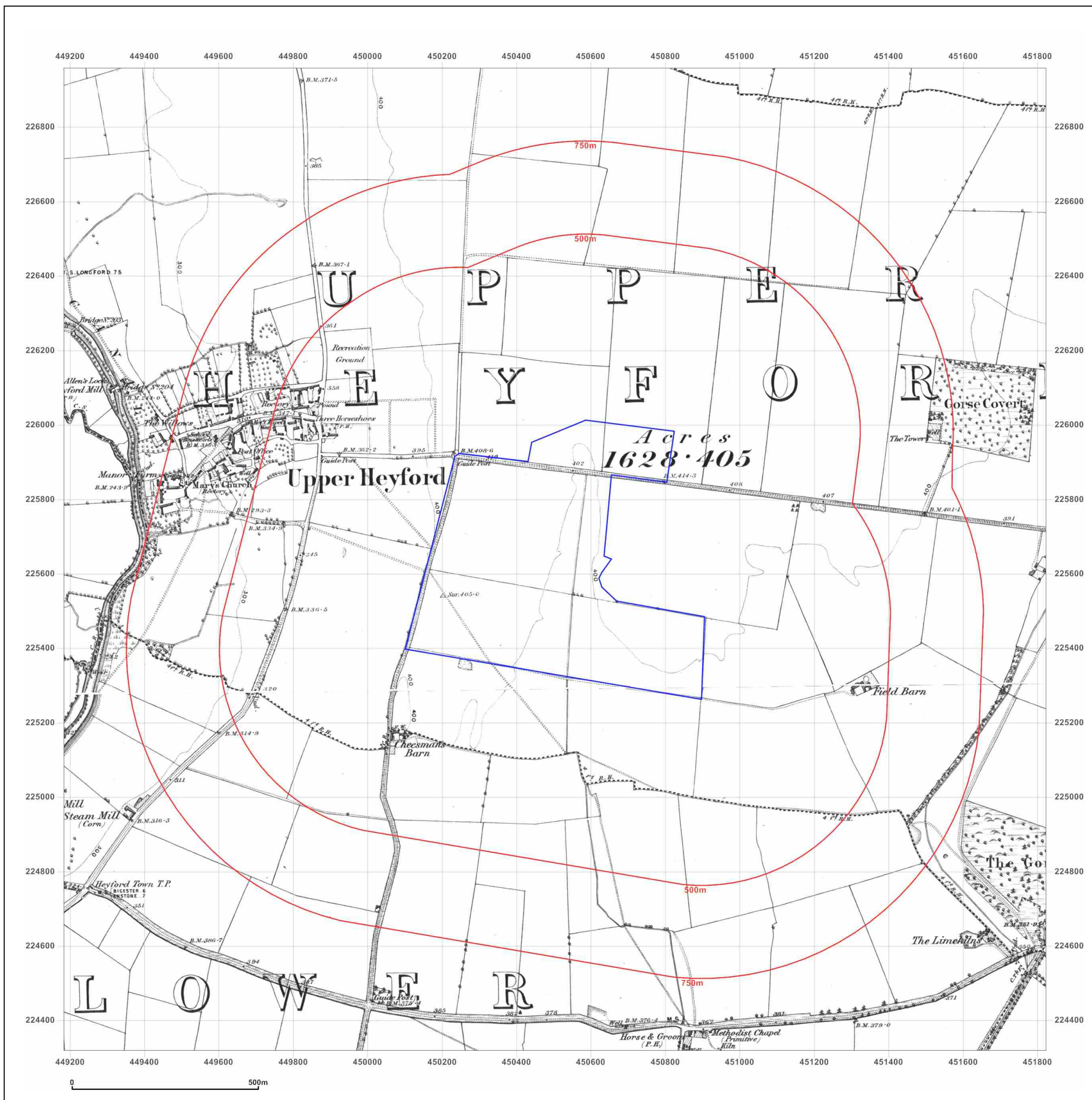


Produced by  
 Groundsure Insights  
 T: 08444 159000  
 E: [info@groundsure.com](mailto:info@groundsure.com)  
 W: [www.groundsure.com](http://www.groundsure.com)

© Crown copyright and database rights 2015 Ordnance Survey 100035207

Production date: 26 October 2016

To view map legend click here [Legend](#)



**Site Details:**

450525 , 225579

**Client Ref:** POP000713\_-\_C-04583-C\_Main\_site  
**Report Ref:** GS-3401440  
**Grid Ref:** 450502, 225638

**Map Name:** County Series

**Map date:** 1898

**Scale:** 1:10,560

**Printed at:** 1:10,560



Surveyed 1875  
 Revised 1898  
 Edition N/A  
 Copyright N/A  
 Levelled N/A

Surveyed 1880  
 Revised 1898  
 Edition N/A  
 Copyright N/A  
 Levelled N/A

Surveyed 1874  
 Revised 1898  
 Edition N/A  
 Copyright N/A  
 Levelled N/A

Surveyed 1879  
 Revised 1898  
 Edition N/A  
 Copyright N/A  
 Levelled N/A

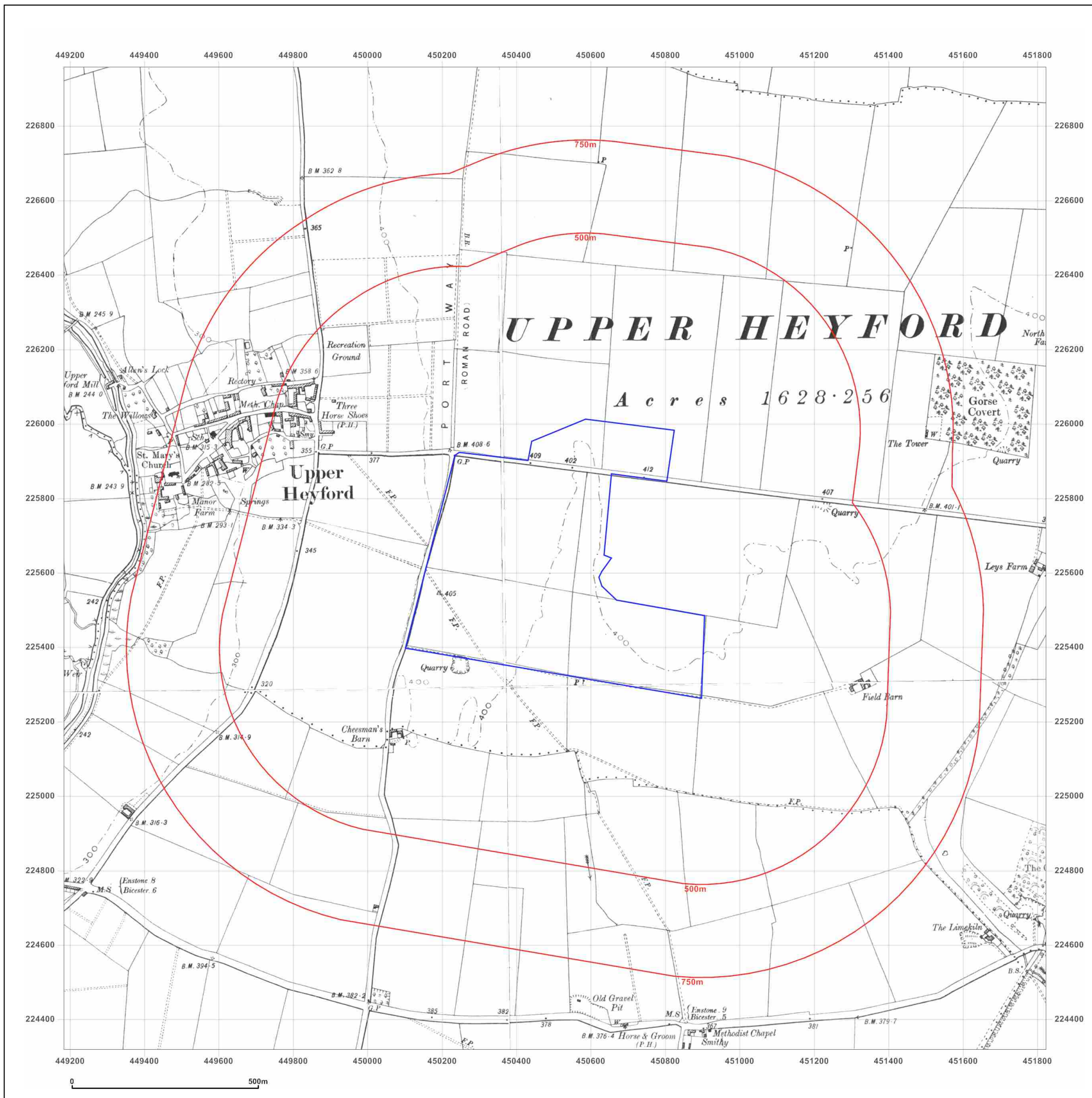


Produced by  
 Groundsure Insights  
 T: 08444 159000  
 E: [info@groundsure.com](mailto:info@groundsure.com)  
 W: [www.groundsure.com](http://www.groundsure.com)

© Crown copyright and database rights 2015 Ordnance Survey 100035207

Production date: 26 October 2016

To view map legend click here [Legend](#)



**Site Details:**

450525 , 225579

**Client Ref:** POP000713\_-\_C-04583-C\_Main\_site  
**Report Ref:** GS-3401440  
**Grid Ref:** 450502, 225638

**Map Name:** County Series


**Map date:** 1919-1923

**Scale:** 1:10,560

**Printed at:** 1:10,560



Surveyed 1882  
 Revised 1923  
 Edition N/A  
 Copyright N/A  
 Levelled N/A



Surveyed 1880  
 Revised 1923  
 Edition N/A  
 Copyright N/A  
 Levelled N/A

Surveyed 1879  
 Revised 1919  
 Edition N/A  
 Copyright N/A  
 Levelled N/A

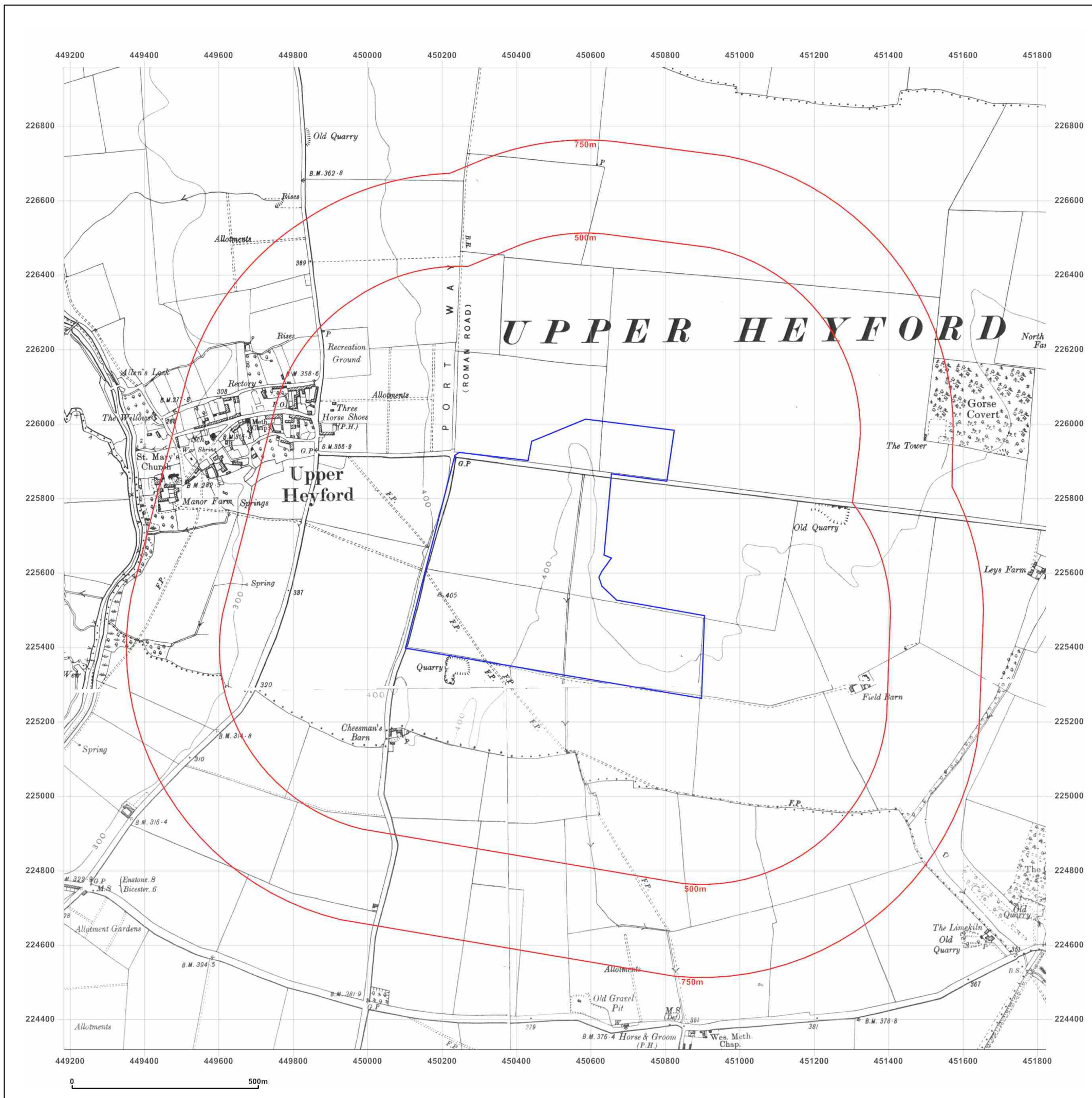


Produced by  
 Groundsure Insights  
 T: 08444 159000  
 E: [info@groundsure.com](mailto:info@groundsure.com)  
 W: [www.groundsure.com](http://www.groundsure.com)

© Crown copyright and database rights 2015 Ordnance Survey 100035207

Production date: 26 October 2016

To view map legend click here [Legend](#)



**Site Details:**

450525 , 225579

**Client Ref:** POP000713\_-\_C-04583-C\_Main\_site  
**Report Ref:** GS-3401440  
**Grid Ref:** 450502, 225638

**Map Name:** County Series

**Map date:** 1923

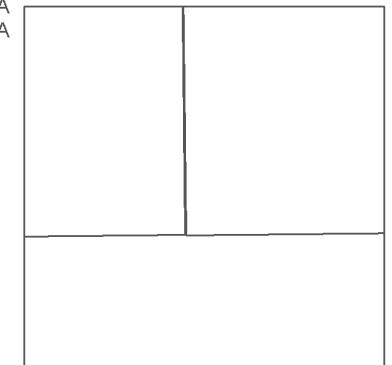
**Scale:** 1:10,560

**Printed at:** 1:10,560



Surveyed 1880  
 Revised 1923  
 Edition N/A  
 Copyright N/A  
 Levelled N/A

Surveyed 1880  
 Revised 1923  
 Edition N/A  
 Copyright N/A  
 Levelled N/A

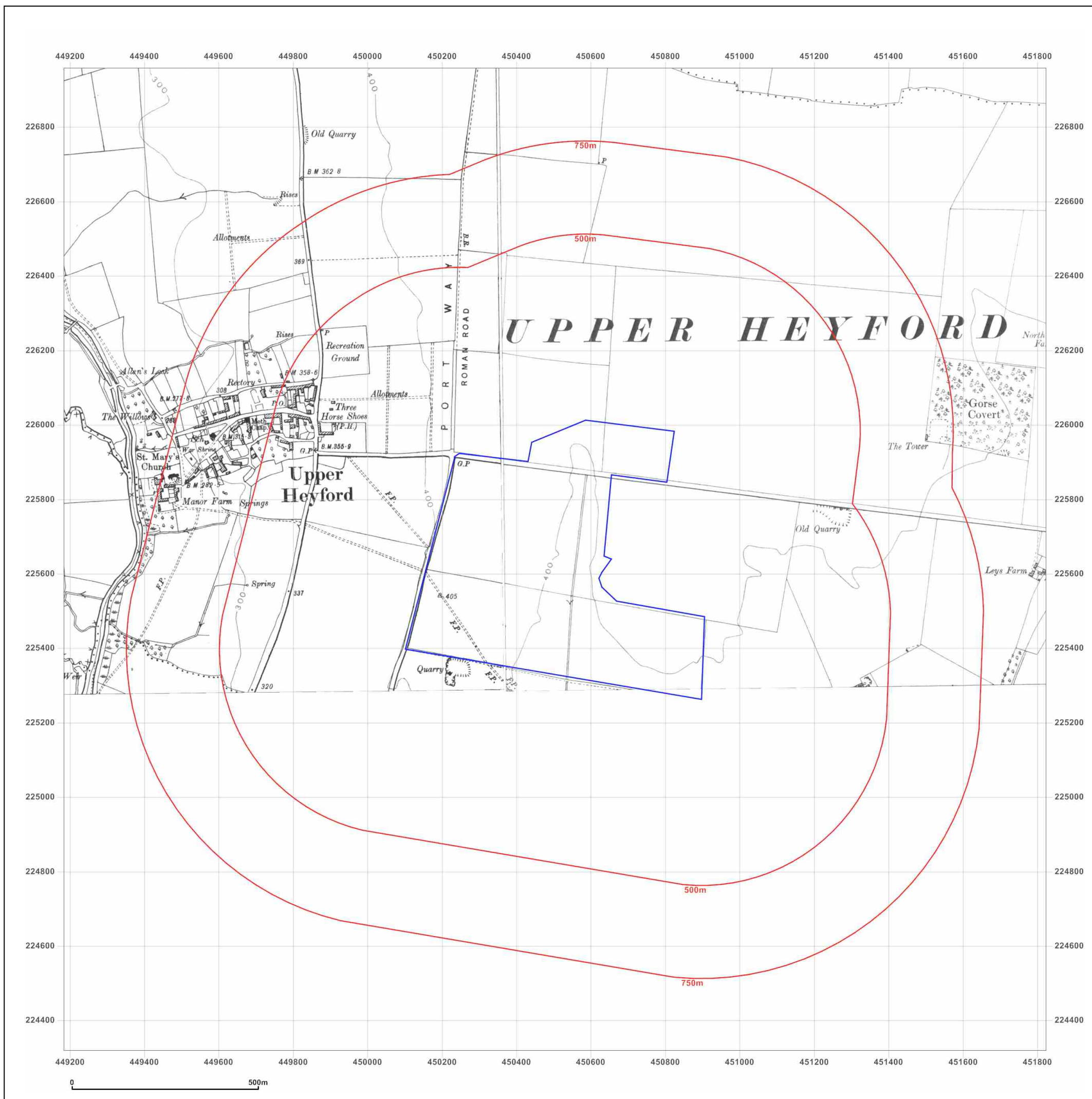


Produced by  
 Groundsure Insights  
 T: 08444 159000  
 E: [info@groundsure.com](mailto:info@groundsure.com)  
 W: [www.groundsure.com](http://www.groundsure.com)

© Crown copyright and database rights 2015 Ordnance Survey 100035207

Production date: 26 October 2016

To view map legend click here [Legend](#)



**Site Details:**

450525 , 225579

**Client Ref:** POP000713\_-\_C-04583-C\_Main\_site  
**Report Ref:** GS-3401440  
**Grid Ref:** 450502, 225638

**Map Name:** Provisional

**Map date:** 1950-1954


**Scale:** 1:10,560

**Printed at:** 1:10,560



Surveyed 1950  
 Revised 1950  
 Edition N/A  
 Copyright N/A  
 Levelled N/A

Surveyed N/A  
 Revised 1954  
 Edition N/A  
 Copyright N/A  
 Levelled N/A



Surveyed 1950  
 Revised 1950  
 Edition N/A  
 Copyright N/A  
 Levelled N/A

Surveyed N/A  
 Revised 1954  
 Edition N/A  
 Copyright N/A  
 Levelled N/A

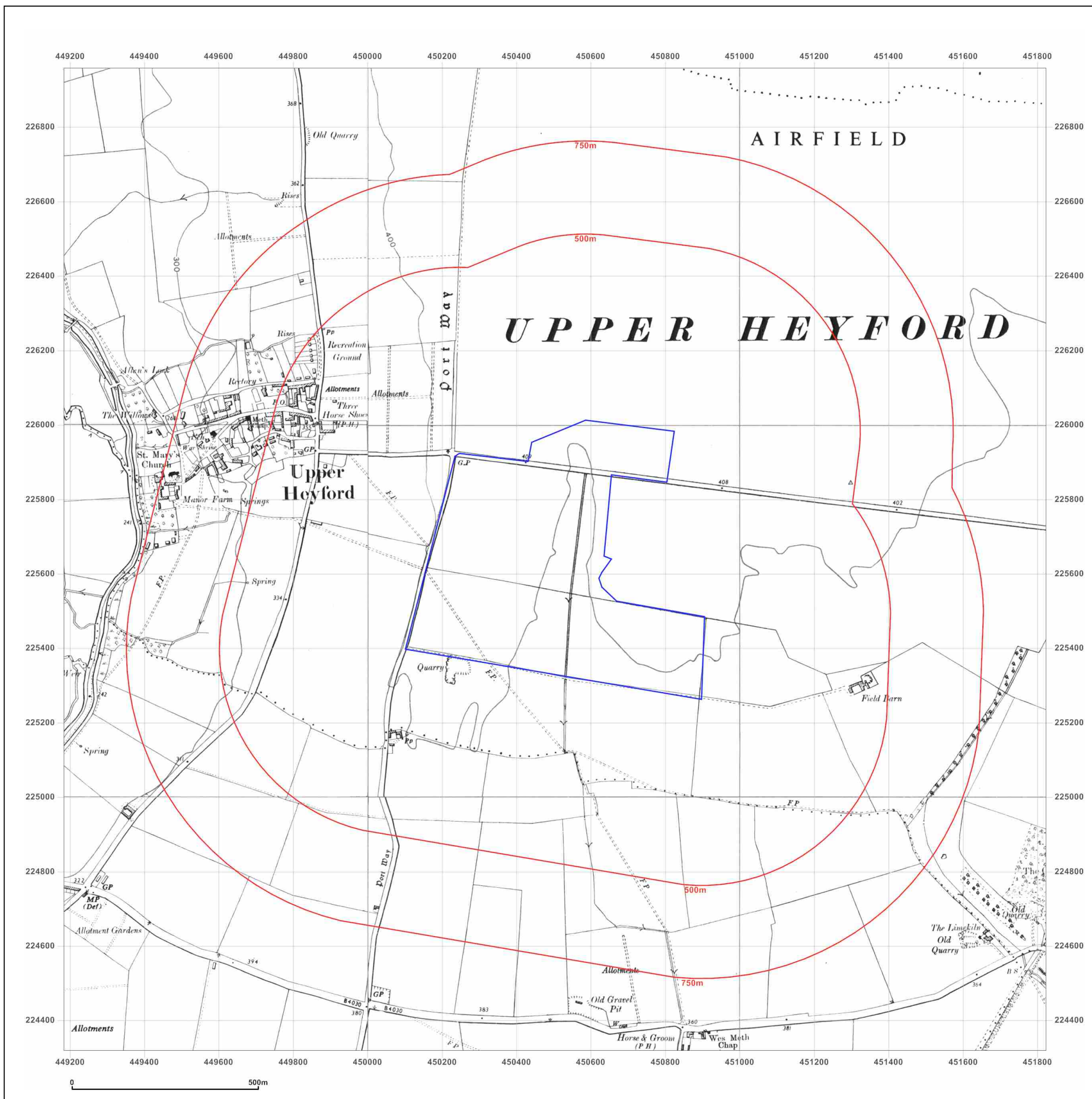


Produced by  
 Groundsure Insights  
 T: 08444 159000  
 E: [info@groundsure.com](mailto:info@groundsure.com)  
 W: [www.groundsure.com](http://www.groundsure.com)

© Crown copyright and database rights 2015 Ordnance Survey 100035207

Production date: 26 October 2016

To view map legend click here [Legend](#)



**Site Details:**

450525 , 225579

**Client Ref:** POP000713\_-\_C-04583-C\_Main\_site  
**Report Ref:** GS-3401440  
**Grid Ref:** 450502, 225638

**Map Name:** Provisional


**Map date:** 1965

**Scale:** 1:10,560

**Printed at:** 1:10,560



Surveyed N/A  
 Revised 1965  
 Edition N/A  
 Copyright N/A  
 Levelled N/A

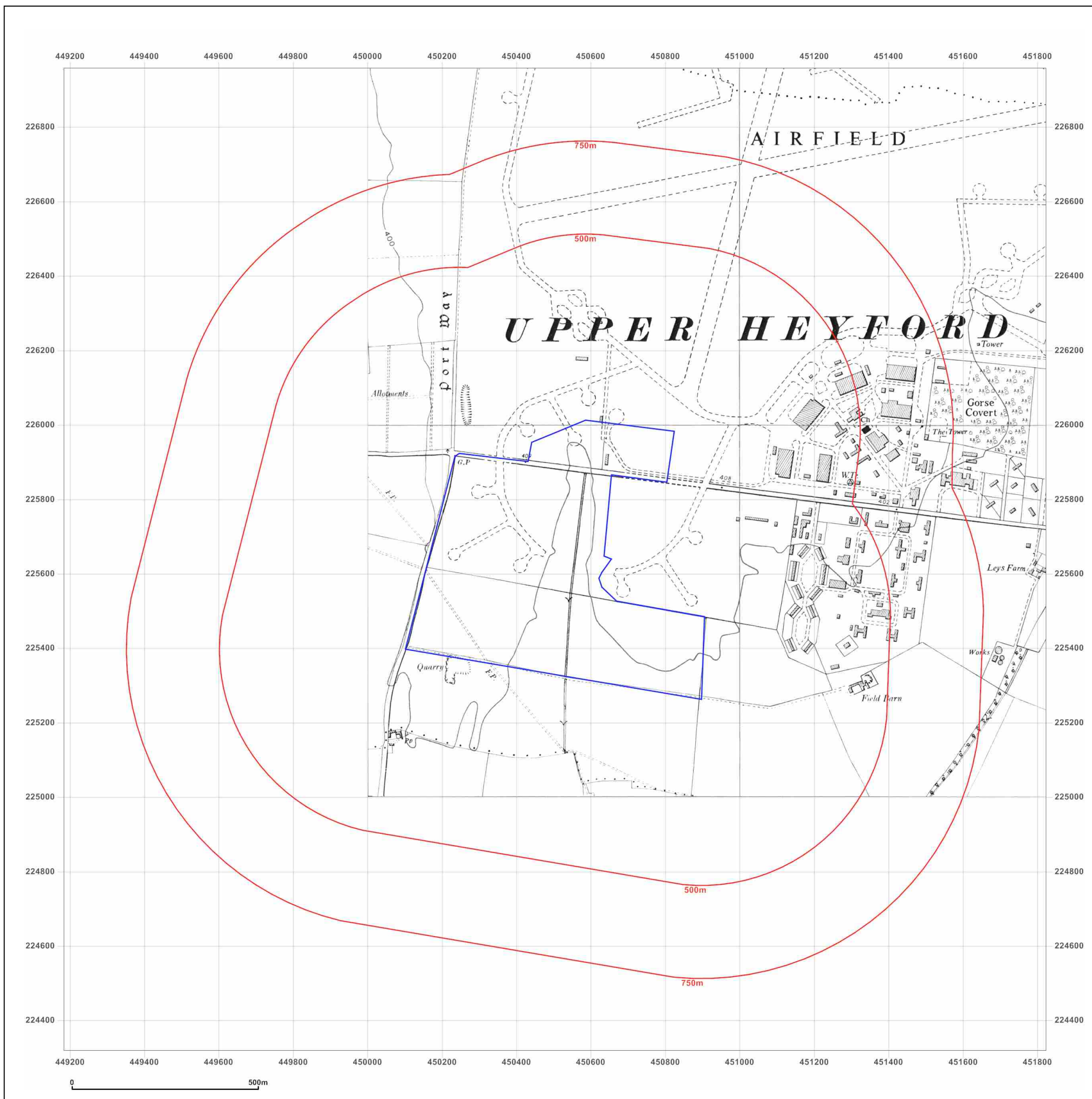


Produced by  
 Groundsure Insights  
 T: 08444 159000  
 E: [info@groundsure.com](mailto:info@groundsure.com)  
 W: [www.groundsure.com](http://www.groundsure.com)

© Crown copyright and database rights 2015 Ordnance Survey 100035207

Production date: 26 October 2016

To view map legend click here [Legend](#)



**Site Details:**

450525 , 225579

**Client Ref:** POP000713\_-\_C-04583-C\_Main\_site  
**Report Ref:** GS-3401440  
**Grid Ref:** 450502, 225638

**Map Name:** National Grid

**Map date:** 1979-1981

**Scale:** 1:10,000

**Printed at:** 1:10,000



Surveyed 1973  
 Revised 1979  
 Edition N/A  
 Copyright 1979  
 Levelled 1973

Surveyed 1975  
 Revised 1980  
 Edition N/A  
 Copyright N/A  
 Levelled N/A

Surveyed 1974  
 Revised 1980  
 Edition N/A  
 Copyright 1980  
 Levelled 1973

Surveyed 1977  
 Revised 1981  
 Edition N/A  
 Copyright N/A  
 Levelled N/A

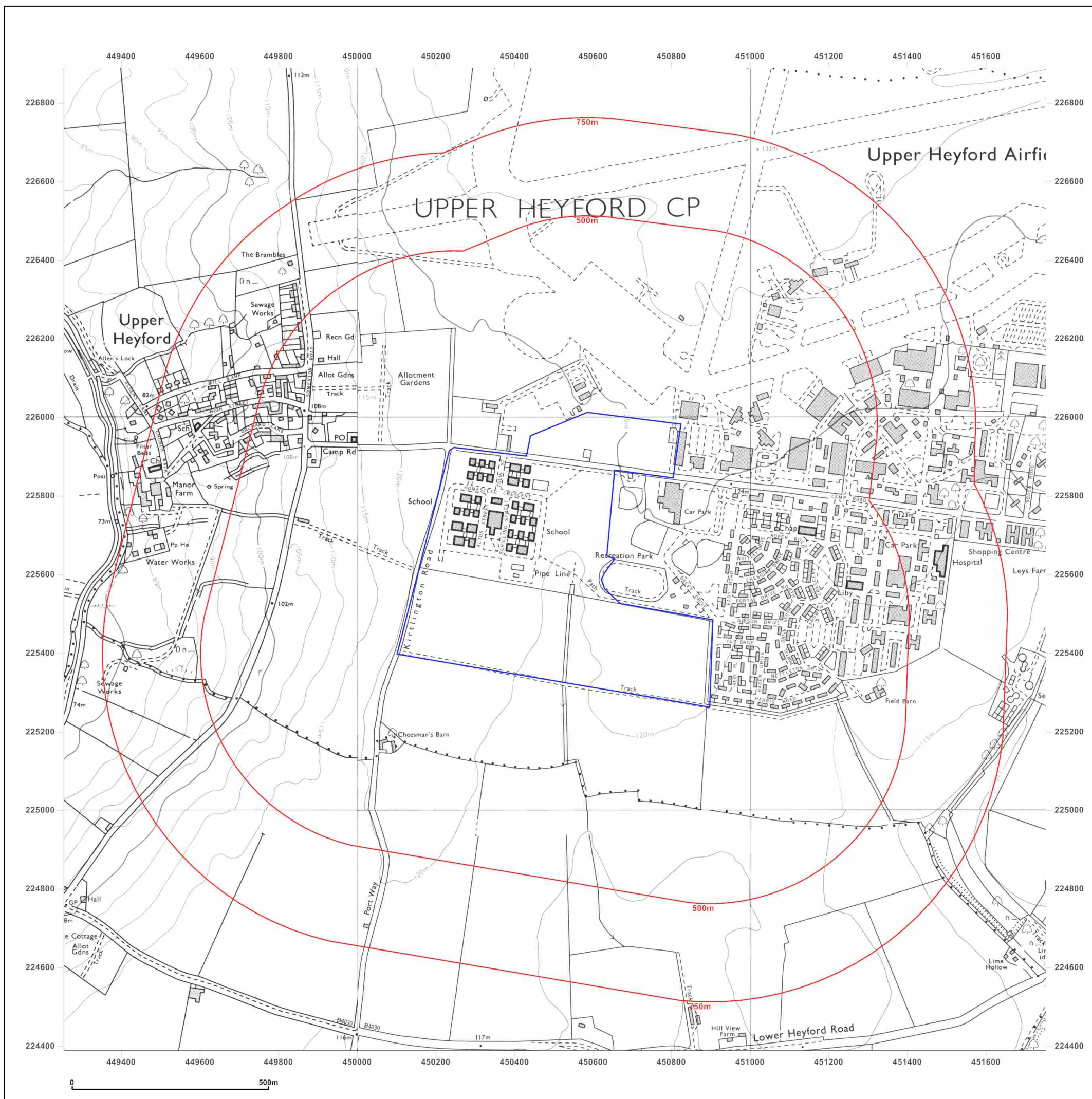


Produced by  
 Groundsure Insights  
 T: 08444 159000  
 E: [info@groundsure.com](mailto:info@groundsure.com)  
 W: [www.groundsure.com](http://www.groundsure.com)

© Crown copyright and database rights 2015 Ordnance Survey 100035207

Production date: 26 October 2016

To view map legend click here [Legend](#)





**Site Details:**

450525 , 225579

**Client Ref:** POP000713\_-\_C-04583-C\_Main\_site  
**Report Ref:** GS-3401440  
**Grid Ref:** 450502, 225638

**Map Name:** National Grid



**Map date:** 1992

**Scale:** 1:10,000

**Printed at:** 1:10,000



Surveyed 1975  
 Revised 1992  
 Edition N/A  
 Copyright N/A  
 Levelled N/A



Produced by  
 Groundsure Insights  
 T: 08444 159000  
 E: [info@groundsure.com](mailto:info@groundsure.com)  
 W: [www.groundsure.com](http://www.groundsure.com)

© Crown copyright and database rights 2015 Ordnance Survey 100035207

Production date: 26 October 2016

To view map legend click here [Legend](#)



**Site Details:**

450525 , 225579

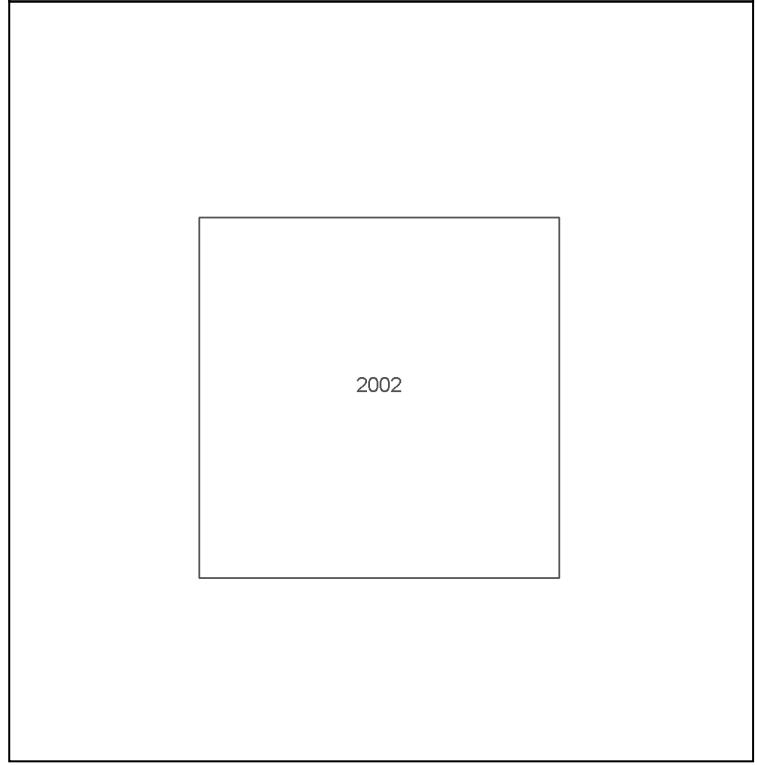
**Client Ref:** POP000713\_-\_C-04583-C\_Main\_site  
**Report Ref:** GS-3401440  
**Grid Ref:** 450502, 225638

**Map Name:** 1:10,000 Raster

**Map date:** 2002

**Scale:** 1:10,000

**Printed at:** 1:10,000

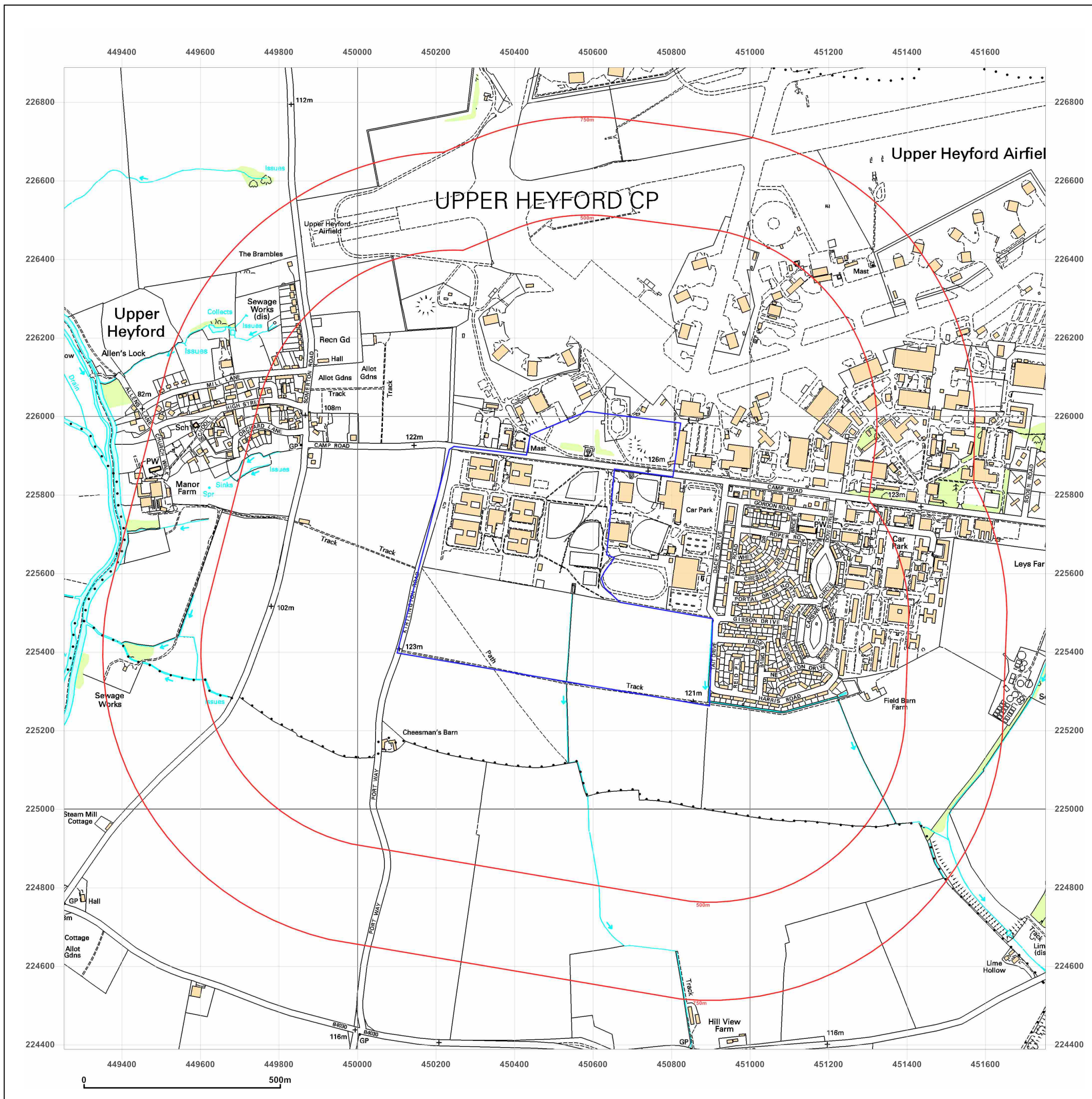


Produced by  
 Groundsure Insights  
 T: 08444 159000  
 E: [info@groundsure.com](mailto:info@groundsure.com)  
 W: [www.groundsure.com](http://www.groundsure.com)

© Crown copyright and database rights 2015 Ordnance Survey 100035207

Production date: 26 October 2016

To view map legend click here [Legend](#)



**Site Details:**

450525 , 225579


**Client Ref:** POP000713\_-\_C-04583-C\_Main\_site  
**Report Ref:** GS-3401440  
**Grid Ref:** 450502, 225638

**Map Name:** National Grid

**Map date:** 2010

**Scale:** 1:10,000

**Printed at:** 1:10,000

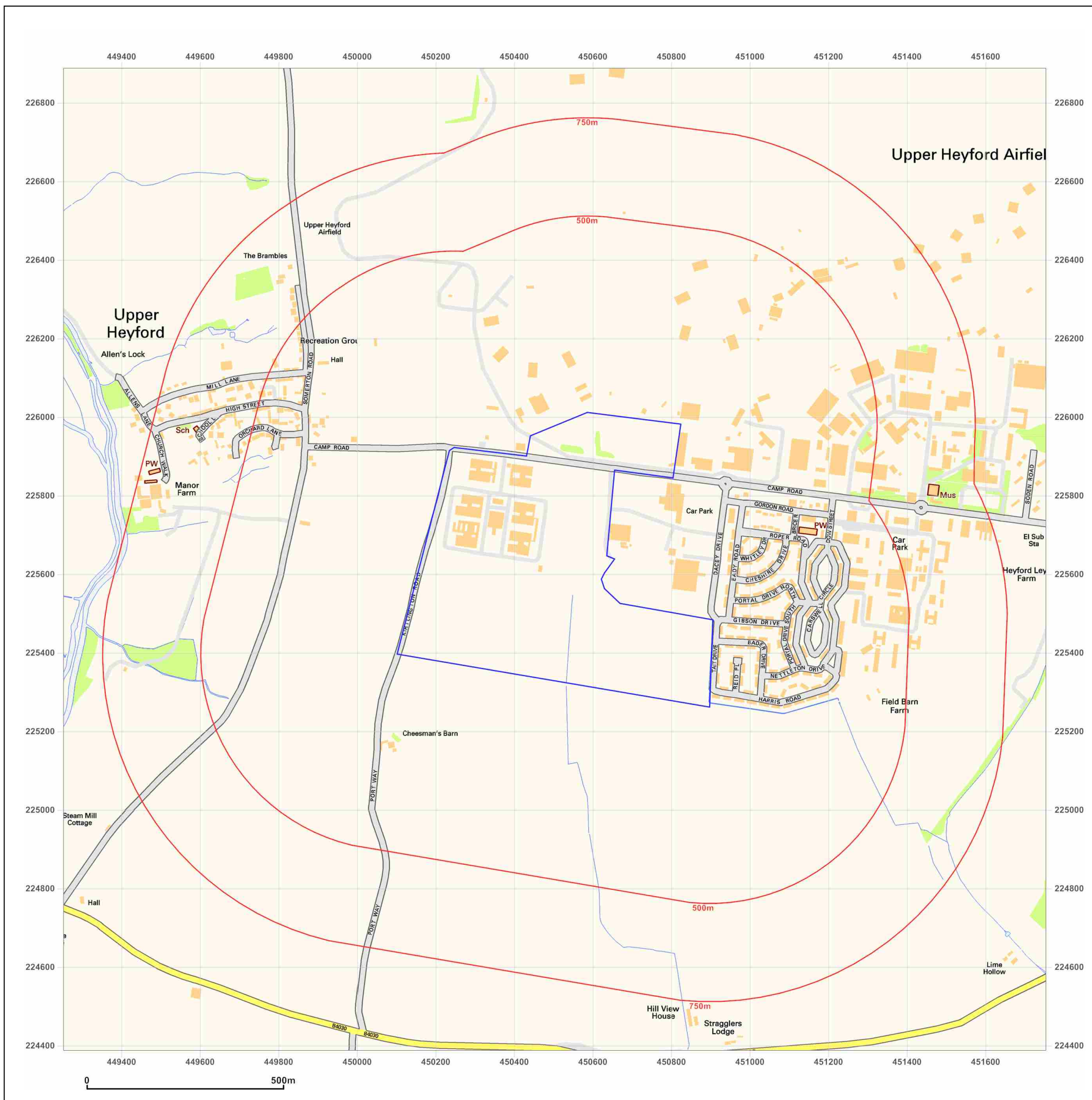


Produced by  
 Groundsure Insights  
 T: 08444 159000  
 E: [info@groundsure.com](mailto:info@groundsure.com)  
 W: [www.groundsure.com](http://www.groundsure.com)

© Crown copyright and database rights 2015 Ordnance Survey 100035207

Production date: 26 October 2016

To view map legend click here [Legend](#)



**Site Details:**

450525 , 225579


**Client Ref:** POP000713\_-\_C-04583-C\_Main\_site  
**Report Ref:** GS-3401440  
**Grid Ref:** 450502, 225638

**Map Name:** National Grid

**Map date:** 2014

**Scale:** 1:10,000

**Printed at:** 1:10,000

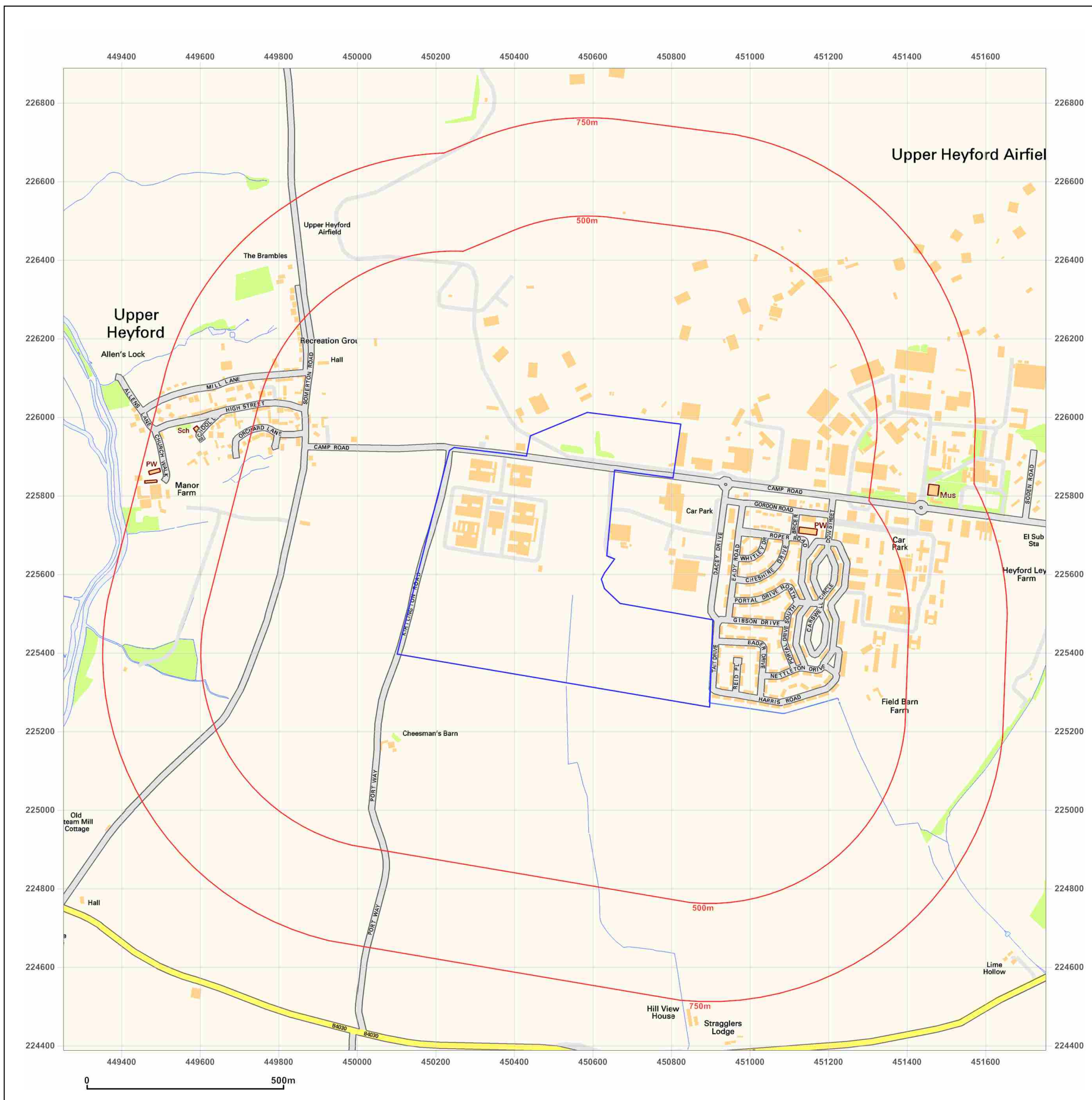


Produced by  
 Groundsure Insights  
 T: 08444 159000  
 E: [info@groundsure.com](mailto:info@groundsure.com)  
 W: [www.groundsure.com](http://www.groundsure.com)

© Crown copyright and database rights 2015 Ordnance Survey 100035207

Production date: 26 October 2016

To view map legend click here [Legend](#)



**Site Details:**

450525 , 225579

**Client Ref:** POP000713\_-\_C-04583-C\_Main\_site  
**Report Ref:** GS-3401440\_LS\_3\_2  
**Grid Ref:** 451128, 225950


**Map Name:** County Series

**Map date:** 1881


**Scale:** 1:2,500

**Printed at:** 1:2,500





Surveyed 1881  
 Revised 1881  
 Edition N/A  
 Copyright N/A  
 Levelled N/A

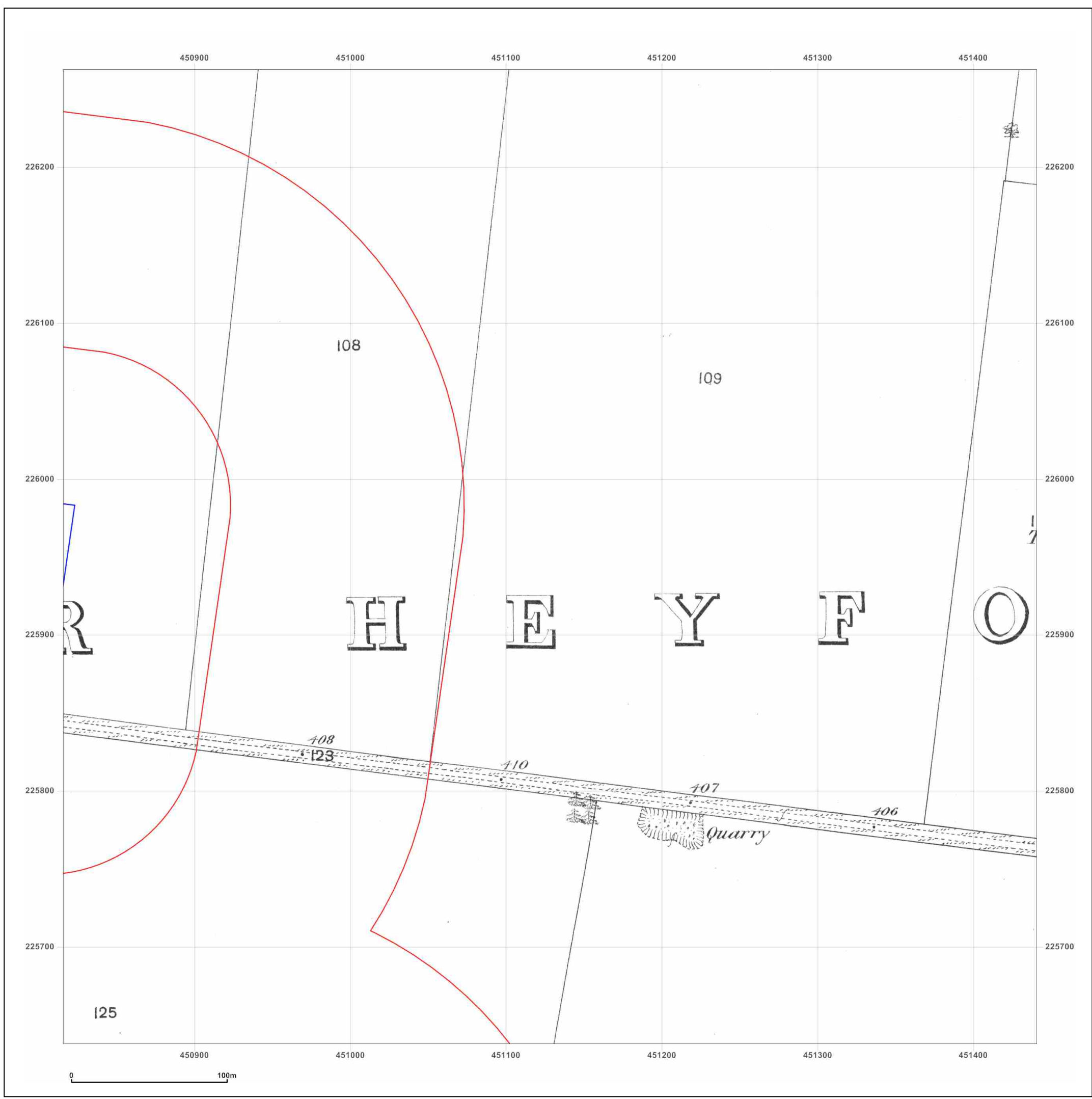


Produced by  
 Groundsure Insights  
 T: 08444 159000  
 E: [info@groundsure.com](mailto:info@groundsure.com)  
 W: [www.groundsure.com](http://www.groundsure.com)

© Crown copyright and database rights 2015 Ordnance Survey 100035207

Production date: 27 October 2016

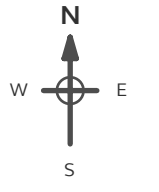
To view map legend click here [Legend](#)



**Site Details:**  
450525 , 225579

**Client Ref:** POP000713\_-\_C-04583-C\_Main\_site  
**Report Ref:** GS-3401440\_LS\_3\_2  
**Grid Ref:** 451128, 225950

**Map Name:** County Series  
**Map date:** 1900  
**Scale:** 1:2,500  
**Printed at:** 1:2,500



Surveyed 1900  
Revised 1900  
Edition N/A  
Copyright N/A  
Levelled N/A

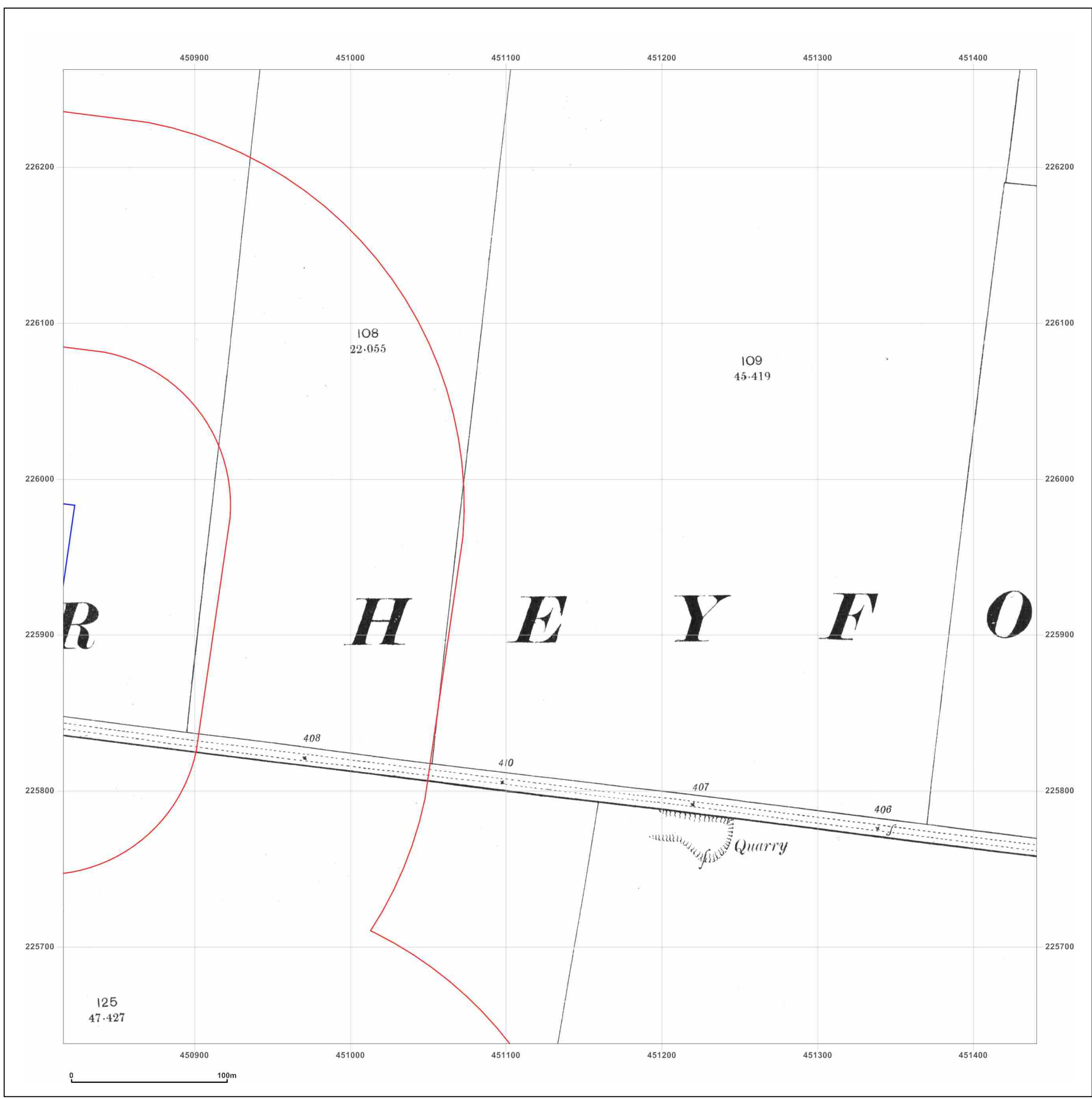
**Powered by**  


Produced by  
Groundsure Insights  
T: 08444 159000  
E: [info@groundsure.com](mailto:info@groundsure.com)  
W: [www.groundsure.com](http://www.groundsure.com)

© Crown copyright and database rights 2015 Ordnance Survey 100035207

Production date: 27 October 2016




To view map legend click here [Legend](#)



**Site Details:**  
450525 , 225579

**Client Ref:** POP000713\_-\_C-04583-C\_Main\_site  
**Report Ref:** GS-3401440\_LS\_3\_2  
**Grid Ref:** 451128, 225950

**Map Name:** County Series  
**Map date:** 1922  
**Scale:** 1:2,500  
**Printed at:** 1:2,500

Surveyed 1922  
Revised 1922  
Edition N/A  
Copyright N/A  
Levelled N/A



Produced by  
Groundsure Insights  
T: 08444 159000  
E: [info@groundsure.com](mailto:info@groundsure.com)  
W: [www.groundsure.com](http://www.groundsure.com)

© Crown copyright and database rights 2015 Ordnance Survey 100035207

Production date: 27 October 2016  
To view map legend click here [Legend](#)

**Site Details:**

450525 , 225579

**Client Ref:** POP000713\_-\_C-04583-C\_Main\_site  
**Report Ref:** GS-3401440\_LS\_3\_2  
**Grid Ref:** 451128, 225950

**Map Name:** National Grid

**Map date:** 1974-1975

**Scale:** 1:2,500

**Printed at:** 1:2,500



Surveyed 1974  
 Revised 1974  
 Edition N/A  
 Copyright 1976  
 Levelled 1971

Surveyed 1975  
 Revised 1975  
 Edition N/A  
 Copyright 1975  
 Levelled 1971



Produced by  
 Groundsure Insights  
 T: 08444 159000  
 E: [info@groundsure.com](mailto:info@groundsure.com)  
 W: [www.groundsure.com](http://www.groundsure.com)

© Crown copyright and database rights 2015 Ordnance Survey 100035207

Production date: 27 October 2016

To view map legend click here [Legend](#)





**Site Details:**

450525 , 225579

**Client Ref:** POP000713\_-\_C-04583-C\_Main\_site  
**Report Ref:** GS-3401440\_LS\_3\_2  
**Grid Ref:** 451128, 225950

**Map Name:** National Grid

**Map date:** 1982

**Scale:** 1:2,500

**Printed at:** 1:2,500



Surveyed 1971  
 Revised 1982  
 Edition N/A  
 Copyright 1982  
 Levelled 1971

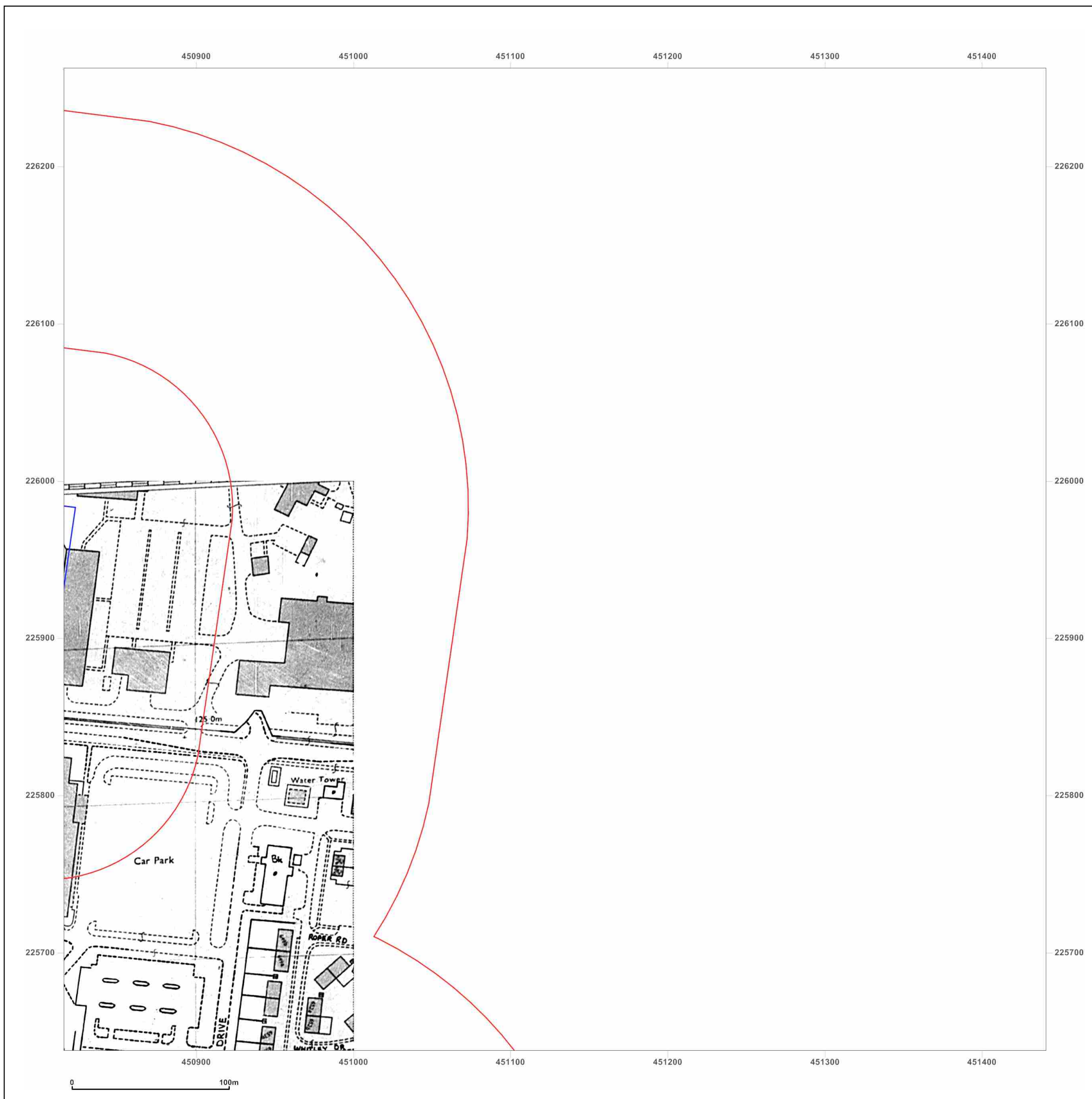


Produced by  
 Groundsure Insights  
 T: 08444 159000  
 E: [info@groundsure.com](mailto:info@groundsure.com)  
 W: [www.groundsure.com](http://www.groundsure.com)

© Crown copyright and database rights 2015 Ordnance Survey 100035207

Production date: 27 October 2016

To view map legend click here [Legend](#)



**Site Details:**

450525 , 225579

**Client Ref:** POP000713\_-\_C-04583-C\_Main\_site  
**Report Ref:** GS-3401440\_LS\_3\_2  
**Grid Ref:** 451128, 225950

**Map Name:** National Grid

**Map date:** 1994


**Scale:** 1:2,500

**Printed at:** 1:2,500



Surveyed 1994  
 Revised 1994  
 Edition N/A  
 Copyright N/A  
 Levelled N/A

Surveyed N/A  
 Revised N/A  
 Edition N/A  
 Copyright 1994  
 Levelled N/A



Surveyed 1994  
 Revised 1994  
 Edition N/A  
 Copyright N/A  
 Levelled N/A

Surveyed 1994  
 Revised 1994  
 Edition N/A  
 Copyright N/A  
 Levelled N/A



Produced by  
 Groundsure Insights  
 T: 08444 159000  
 E: [info@groundsure.com](mailto:info@groundsure.com)  
 W: [www.groundsure.com](http://www.groundsure.com)

© Crown copyright and database rights 2015 Ordnance Survey 100035207

Production date: 27 October 2016

To view map legend click here [Legend](#)



**Site Details:**

450525 , 225579

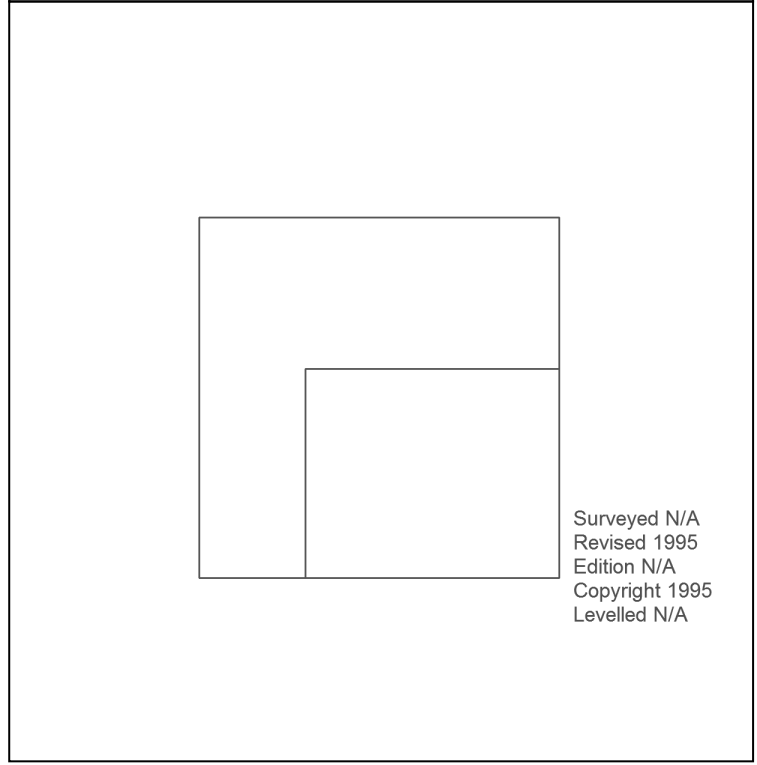
**Client Ref:** POP000713\_-\_C-04583-C\_Main\_site  
**Report Ref:** GS-3401440\_LS\_3\_2  
**Grid Ref:** 451128, 225950

**Map Name:** National Grid

**Map date:** 1995

**Scale:** 1:2,500

**Printed at:** 1:2,500



Surveyed N/A  
 Revised 1995  
 Edition N/A  
 Copyright 1995  
 Levelled N/A



Produced by  
 Groundsure Insights  
 T: 08444 159000  
 E: [info@groundsure.com](mailto:info@groundsure.com)  
 W: [www.groundsure.com](http://www.groundsure.com)

© Crown copyright and database rights 2015 Ordnance Survey 100035207

Production date: 27 October 2016

To view map legend click here [Legend](#)

