




-  PROPOSED CERTAS FUEL DEPOT
-  SHARED SITE ACCESS
-  ACCESS ROAD



© Crown copyright 2019 Ordnance Survey 100053143  
 Cadastral data is subject to Crown copyright and is reproduced with permission of HM Land Registry.

Rev:	Date:	Revision Details:	Rev By:	Chk:	Appr:
C	29.06.20	ACCESS ROAD AND SHARED ACCESS SHOWN	YF	SMac	CH
B	12.06.20	SITE DEMISE REVISED	YF	SMac	CH
A	14.11.19	FIRST ISSUE	SMont	CH	NM



**Certas Energy UK Ltd**  
 302 Bridgewater Place  
 Birchwood Park  
 Warrington  
 Cheshire WA3 6XG

THIS DRAWING IS CONFIDENTIAL AND THE INFORMATION CONTAINED HEREIN IS A CONFIDENTIAL DISCLOSURE. IT IS SHOWN ON THE UNDERSTANDING THAT IT IS NOT TO BE REVEALED TO OTHERS OR USED FOR ANY OTHER PURPOSE WITHOUT THE WRITTEN CONSENT OF TRIDENT ENGINEERING CONSULTANTS / CERTAS ENERGY LTD.



Consulting Engineers • Design & Project Management • Quantity Surveyors  
 Cost Control & Analysis

---

GATEHOUSE OFFICES, WESTWAY, PORTERFIELD ROAD, RENFREW,  
 PA4 8DJ SCOTLAND  
 Telephone: +44 (0) 141 561 2202 • Fax: +44 (0) 141 561 2259 • E-mail: info@tridenteng.net  
[www.tridenteng.net](http://www.tridenteng.net)

Site: BANBURY – HORNTON QUARRY

Title: LOCATION PLAN

Dwg By: SMont

Checked: CH

Approved: NM

Date: 14.11.19

Date: 14.11.19

Date: 14.11.19

Scale: 1:5000 @ A3

Drawing No: 6289-803

Rev: C