






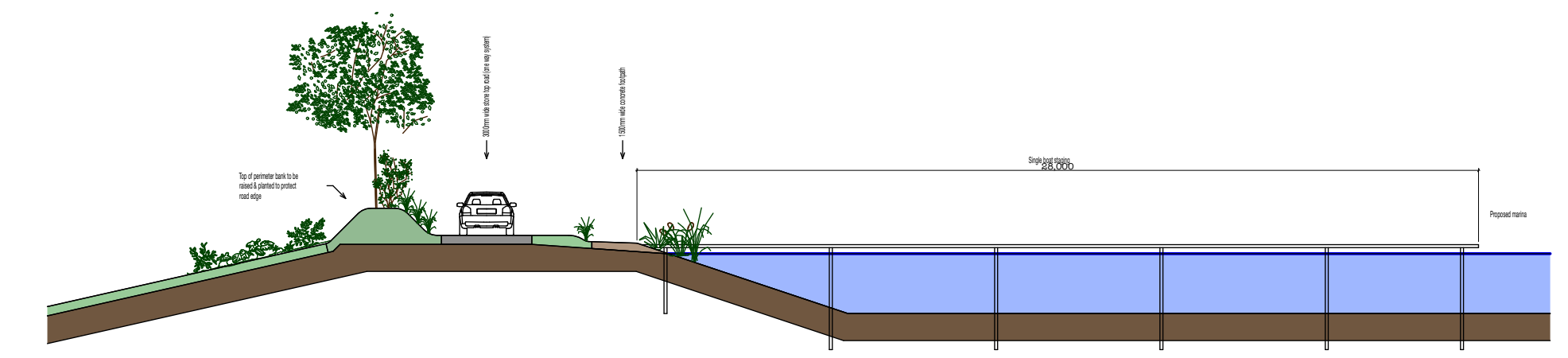
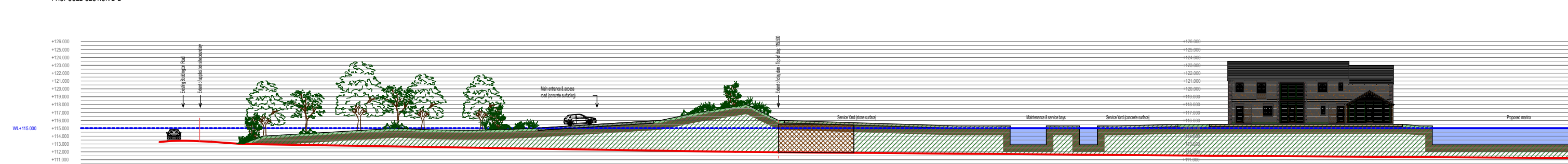
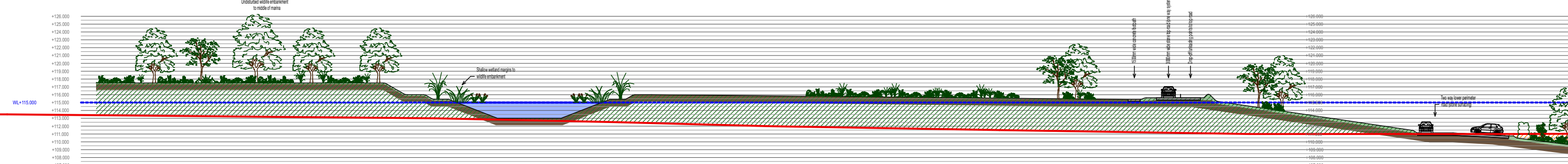
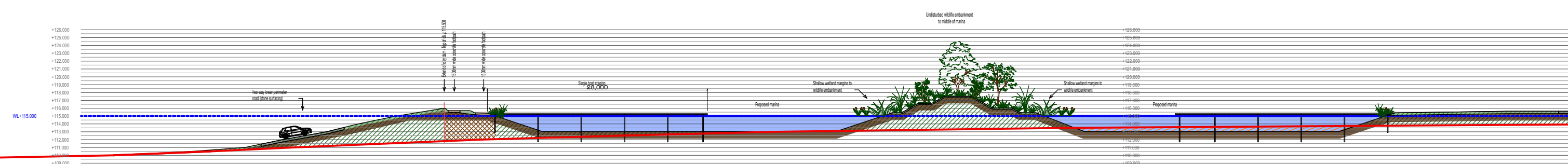
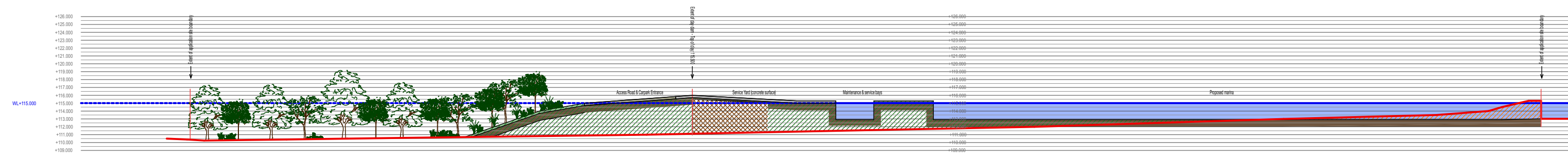
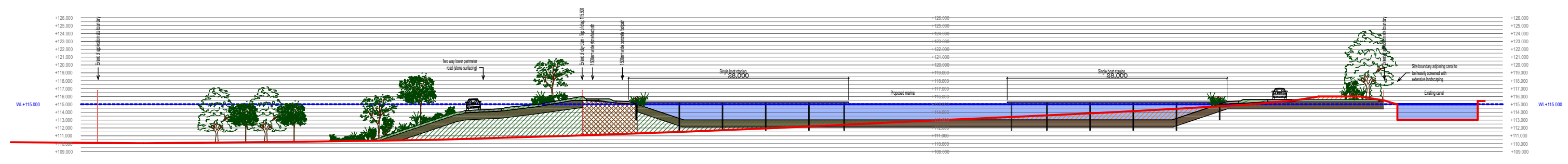
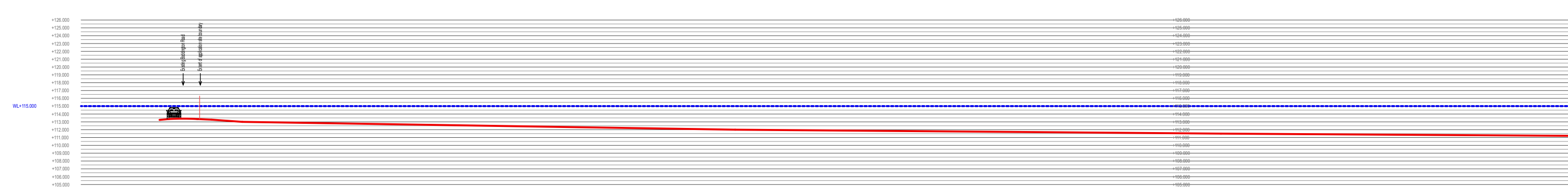
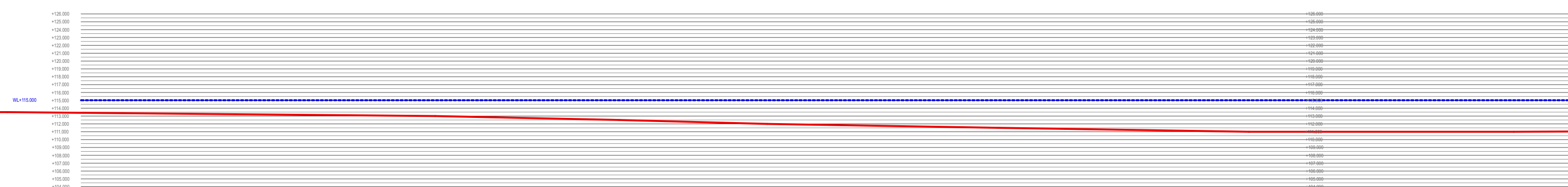
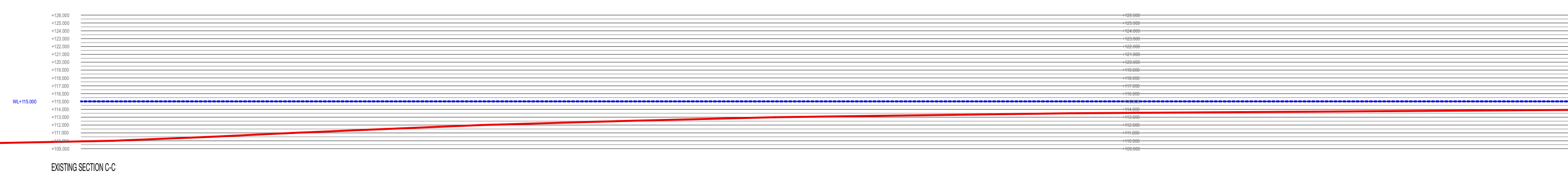
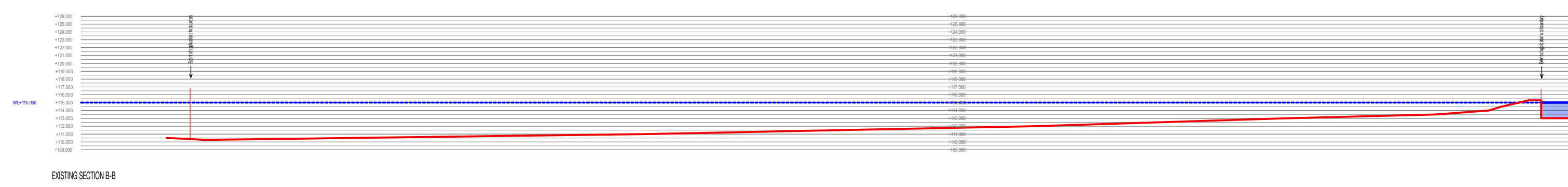
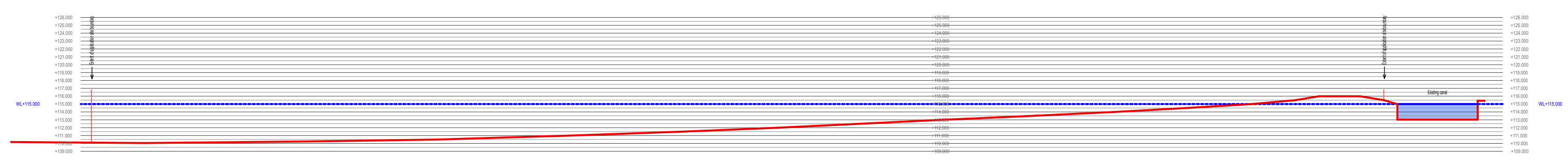
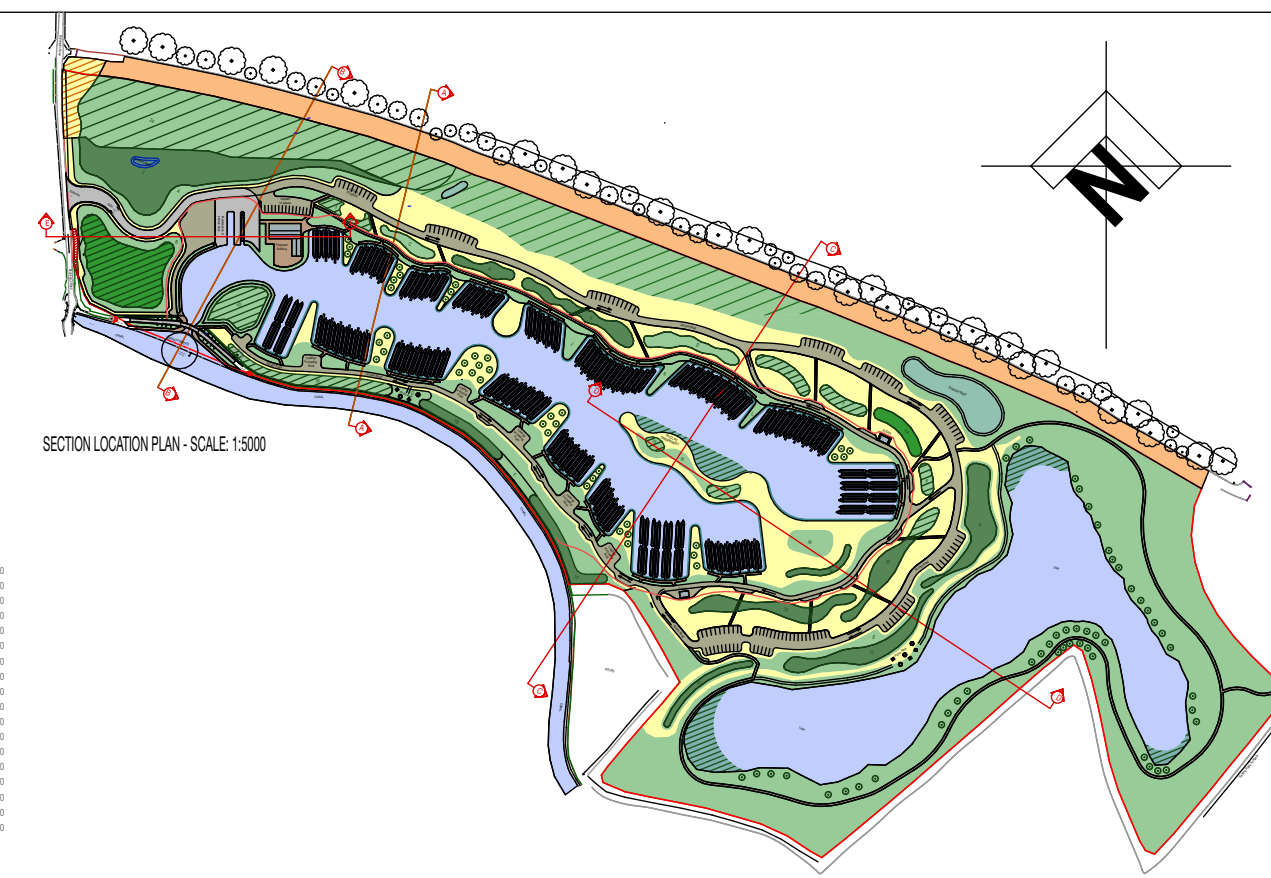
DO NOT SCALE FROM THIS DRAWING
Except for planning purposes
Copyright reserved

Rev. No.	Date	Revision
A	14 12 17	Vegetation amended to suit plans.
B	17 04 18	Sections updated to Proposed Site Plan A05-010G.
C	03 10 18	Sections updated to Proposed Site Plan A05-020I.
D	29 01 19	Updated to Proposed Site Plan A05-020C & Building A05-405B.
E	17 07 19	Updated to Proposed Site Plan A05-020F.
F	19 07 19	Landscaping added to sections & Section B - B handed.
G	24 08 20	(SBRice Ltd) Proposed lake water level revised following flood modelling.
H	28 08 20	(Revised by SBRice Ltd) Proposed marina embankments steepened on sections AA & BB following June 2020 flood modelling.
I	02 09 20	(Revised by SBRice Ltd) Minor amendments following August 2020 updated hydraulic flood modelling.

Notes

LEGEND

-  Fill
-  Cut
-  Clay dam
-  Existing ground level
-  Canal/Marina water level



TYPICAL STRONG BANK DETAIL - SCALE 1:20



PLANNING



Job Title
**PROPOSED MARINA AT
BODDINGTON ROAD, CLAYDON,
BANBURY**

Drawing Scale / Sheet Size Issue Date Drawn By
1:500 @ A1 18/07/2019 ALB

Drawing Title Drawing Number
**SITE / MARINA
SECTIONS** A05/100

CAD File Name
L:\Banbury Marina\A05-100E_Site sections