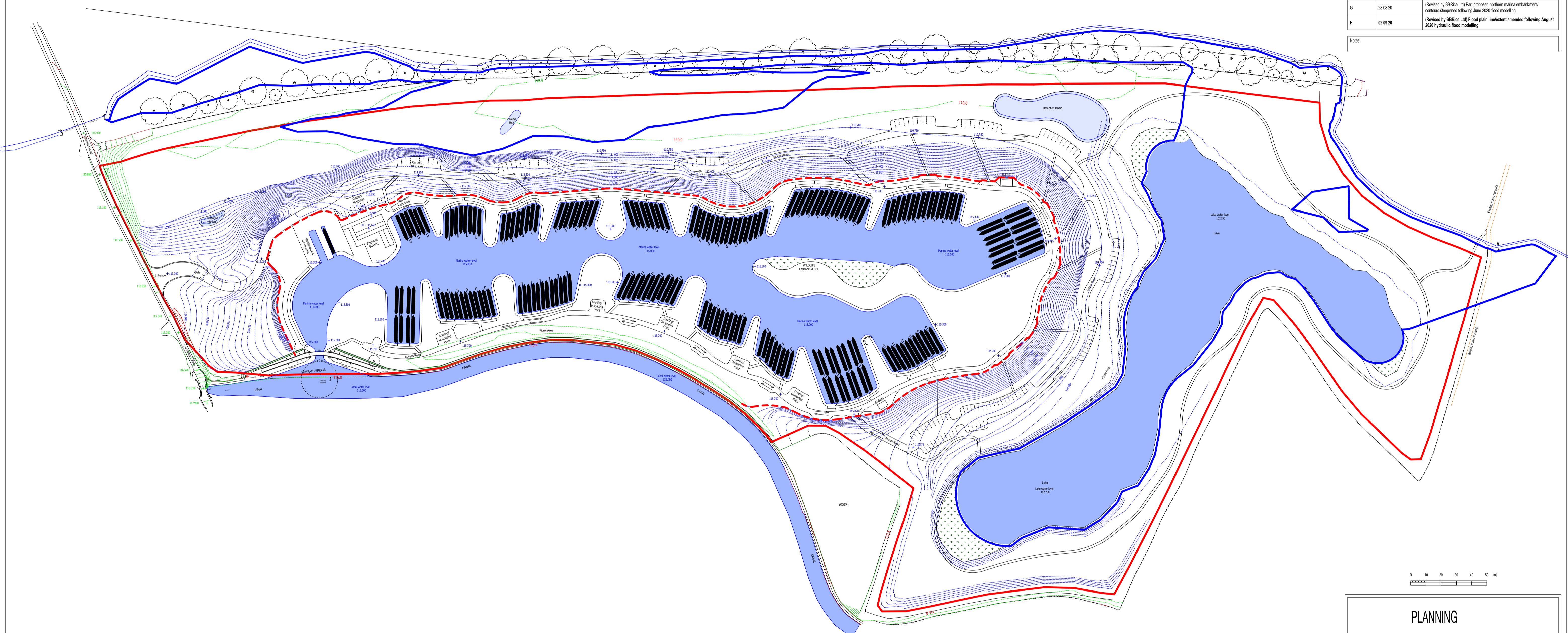


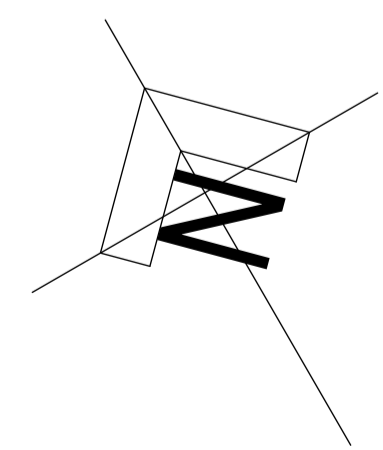
DO NOT SCALE FROM THIS DRAWING
 Except for planning purposes
 Copyright reserved

Rev. No.	Date	Revision
A	07 11 18	Revised Planning Issue.
B	21 01 19	Scale amended to 1:1250. Footpaths revised.
C	30 01 19	Minor amendments.
D	11 07 19	Levels & contours amended to Plan A05-020E.
E	15 07 19	Minor amendments to levels & contours.
F	25 08 20	(SBRice) Flood plain line amended following modelling.
G	28 08 20	(Revised by SBRice Ltd) Part proposed northern marina embankment/ contours steepened following June 2020 flood modelling.
H	02 09 20	(Revised by SBRice Ltd) Flood plain line/extent amended following August 2020 hydraulic flood modelling.


Notes



LEGEND/KEY LEVELS	
115.000	Existing canal water level
115.000	Proposed marina water level
107.750	Proposed lake water level
116.000	Proposed dam level
-	Line of proposed dam
-	Existing site contours
-	Proposed major contours (1.0m intervals)
-	Proposed minor contours (0.25m intervals)
-	1 in 100yr +35% CC Peak Development flood line (modelled August 2020)
+108.285	Proposed spot levels
+108.285	Existing spot levels



PLANNING



planning • design • architecture
 mobile: 07900 366568 • alex@langtonarchitecture.co.uk

Job Title

**PROPOSED MARINA AT
 BODDINGTON ROAD, CLAYDON,
 BANBURY**

Drawing Scale / Sheet Size 1:1250 @ A1	Issue Date 15/07/2019	Drawn By ALB
Drawing Title PROPOSED SITE PLAN	Drawing Number A05/022	H
CAD File Name L:\Banbury Marina\A05-020F_Pro site plans		