

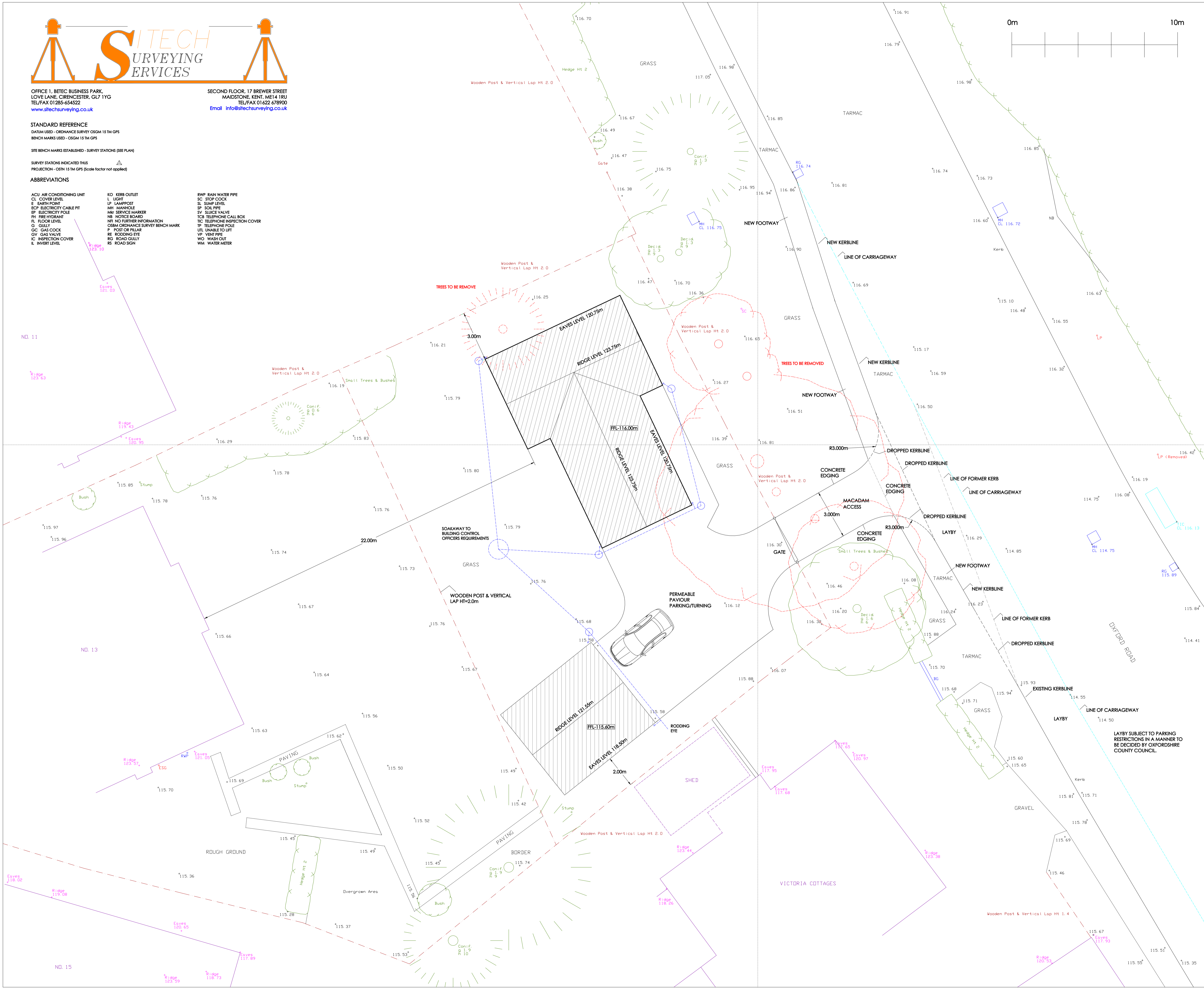
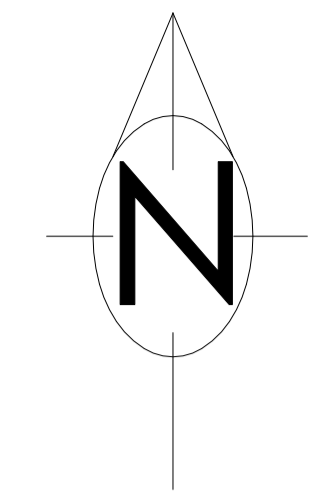
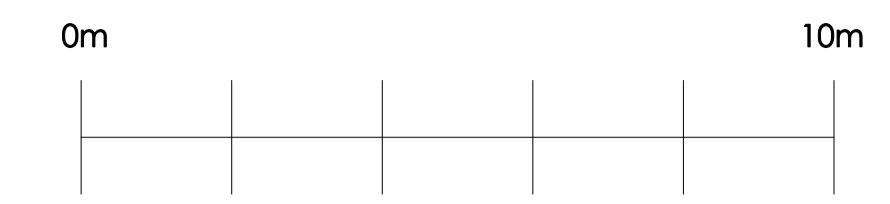
STANDARD REFERENCE
DATUM USED - ORDNANCE SURVEY OSGM 15 TM GPS
BENCH MARKS USED - OSGM 15 TM GPS

SITE BENCH MARKS ESTABLISHED - SURVEY STATIONS (SEE PLAN)

SURVEY STATIONS INDICATED THIS
PROJECTION - OSN 15 TM GPS (Scale factor not applied)

ABBREVIATIONS

ACU AIR CONDITIONING UNIT	KO KERB OUTLET	RWP RAIN WATER PIPE
CL COVER LEVEL	L LIGHT	SC STOP COCK
E EARTH POINT	LP LAMPPOST	SL SUMP LEVEL
ECF ELECTRICITY CABLE PIT	MH MANHOLE	SP SOIL PIPE
EP ELECTRICITY POLE	MS SERVICE MARKER	SV SURICE VALVE
FH FIRE HYDRANT	NB NOTICE BOARD	TCS TELEPHONE CALL BOX
FL FLOOR LEVEL	NI NO FURTHER INFORMATION	TIC TELEPHONE INSPECTION COVER
G GULLY	OSM ORDNANCE SURVEY BENCH MARK	TP TELEPHONE POLE
GC GAS COCK	P POST OR PILLAR	UL UNABLE TO LIFT
GV GAS VALVE	RE RODDING EYE	VP VENT PIPE
IC INSTRUCTION COVER	RS ROAD GULLY	WO WASH OUT
IL INVERT LEVEL	RS ROAD SIGN	WM WATER METER



© THIS DRAWING IS THE PROPERTY OF
DEREK SKEATS ASSOCIATES LTD
AND IS NOT TO BE REPRODUCED IN ANY FORM
WITHOUT WRITTEN PERMISSION.

CLIENT
MR. L. JONES

TITLE
**PROPOSED SITE LAYOUT
LAND TO REAR OF 13 BLACKWOOD PLACE
BODICOTE
BANBURY
OXON. OX15 4BD**

SCALE
1:100 - A1 SHEET

DATE 01/07/2020	DRAWN BY NES
--------------------	-----------------

DRAWING NUMBER
2020-05-01 PSL Ver.3

**DEREK SKEATS
ASSOCIATES LTD**
ARCHITECTURAL ENGINEERING
Grassington House, 142 Gidley Way,
Horspath, Oxon. OX33 1TD
Tel: 07703 292982
E-mail: noelskeats@btinternet.com