










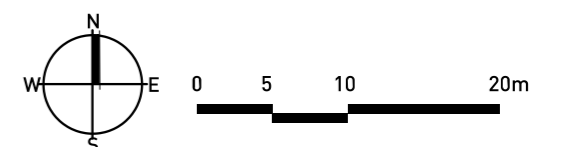


Copyright Pegasus Planning Group Ltd. Crown copyright. All rights reserved. Ordnance Survey Copyright Licence number 100042895. Promap Licence number 100020449. EmagSite Licence number 0100031673 Standard OS licence rights conditions apply. Pegasus accepts no liability for any use of this document other than for its original purpose, or by the original client, or following Pegasus' express agreement to such use. 1 01285 54177 www.pegasusgg.co.uk



KEY

- | | | | |
|--|---|---|---|
|  | SITE LOCATION |  | EXISTING TREE/HEDGEROW PLANTING |
|  | ADDITIONAL LAND WITHIN APPLICANTS CONTROL |  | EXISTING TREE/HEDGEROW PLANTING (to be removed) |
|  | ILLUSTRATIVE BUILT FORM |  | PROPOSED TREE/HEDGEROW PLANTING |
|  | PROPOSED VEHICULAR ACCESS POINT |  | POTENTIAL PEDESTRIAN ACCESS POINT |
|  | PUBLIC OPEN SPACE |  | POTENTIAL PEDESTRIAN LINK |
|  | INDICATIVE ATTENUATION AREA | | |



Land off Hempton Road, Deddington - ILLUSTRATIVE MASTERPLAN

Pegasus Design