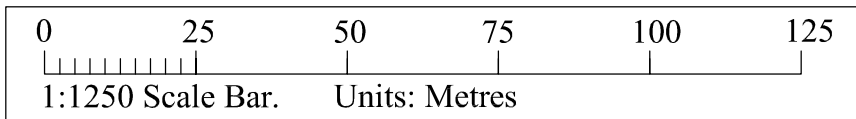



Survey (c) Crown Copyright 2018. All rights reserved. Licence number 100022432



Centre co-ordinates:

National Grid sheet reference at centre of this Siteplan:

Produced from Ordnance Survey digital data and incorporating surveyed revision available at this time. © Crown Copyright 2001.

Reproduction in whole or in part is prohibited without prior permission of Ordnance Survey.

Ordnance Survey and the OS symbol are registered trade marks and siteplan a trade mark of Ordnance Survey, the national mapping agency of Great Britain.

REVISION _____ DATE _____

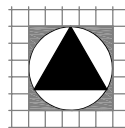
PROJECT:
Richmond House
Sibford Ferris

CLIENT:
Mr Matthews

DRAWING:
OS Map Data

DRAWING NUMBER:
4614/Map

SCALE: 1:1250@A4P DATE: DEC 2018 DRAWN: OS CHECKED: SB



Roger Coy Partnership
Architects, Surveyors,
Planning Consultants



Bricknells Barn
32 Lime Avenue
Eydon
Daventry
Northamptonshire NN11 3PG
t: (01327)260585 f: (01327) 262353
enquiries@rogercoy.co.uk

Roger Coy Partnership Ltd Reg.No.8569981