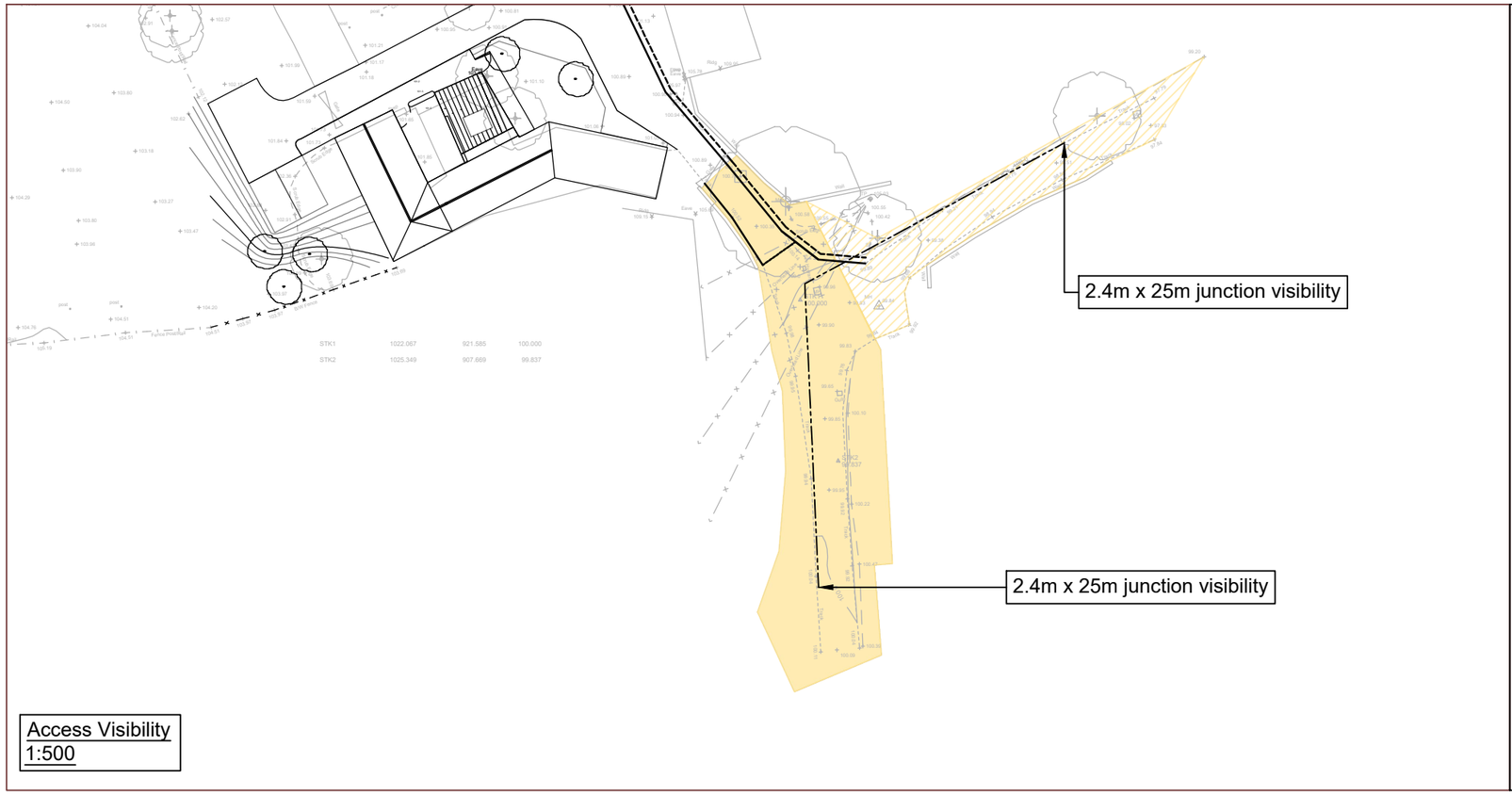

Access Visibility
1:500

Legend

- Plane existing carriageway and resurface to tie in to new construction
- New carriageway construction. Crossfall to right verge for drainage. See below.
- Tie in to existing carriageway
- 0.5m verge comprising grass crete construction or similar approved to facilitate drainage and ensure access for fire appliance
- Regrade existing grass verge to suit carriageway levels
- PCC edging kerb type EF laid flush
- Extent of highway maintainable at public expense
- Approximate extent of land constituting existing PRoW.

Notes:

1. Do not scale from this drawing. All dimensions are in metres, unless stated otherwise.
2. Drawing to be read in conjunction with all other drawings. Any discrepancies are to be reported to the engineer 5 working days in advance of undertaking any work.
3. Work to be undertaken in accordance with the Oxfordshire County Council Specification.
4. Ordnance Survey, (c) Crown Copyright 2020. All rights reserved. Licence number 100022432.

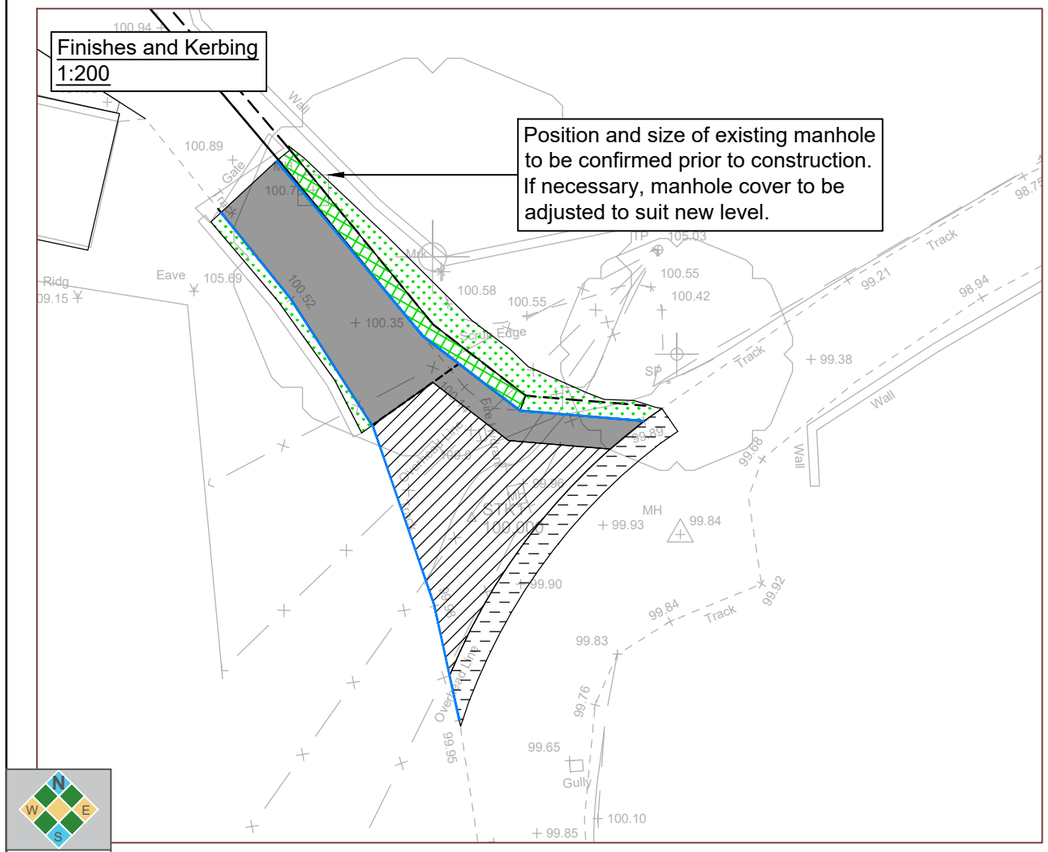

Finishes and Kerbing
1:200

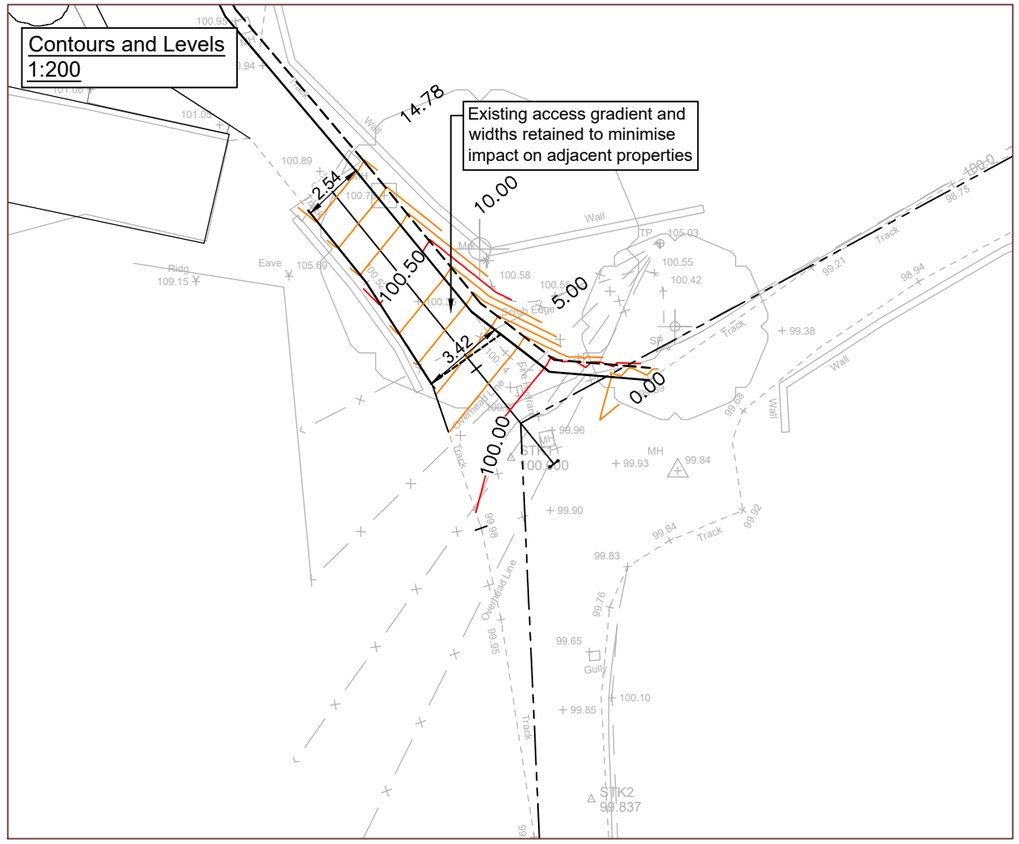

Contours and Levels
1:200

Rev	Date	Details	Drawn by	Checked by
-	-	-	-	-

COTSWOLD TRANSPORT PLANNING

CLIENT:
March Projects

PROJECT:
Crockwell House Farm
Great Bourton

TITLE:
Proposed Access Works
Visibility, Finishes and Levels

STATUS:
INFORMATION

SCALE @ A3:	DATE:	DRAWN:	CHECKED:	APPROVED:
as shown	05.06.20	LG	MP	MP

JOB NO:	DRAWING NO:	REVISION:
CTP-20-269	H01	-

INDICATIVE

RESERVED COPYRIGHT