



LEGEND	
	TOPSOIL PLACEMENT (200mm where reused)
	FILL MATERIAL (Min 600mm cover over marlstone rock volumes)
	CUT MATERIAL
	MARLSTONE ROCK (Placed in leap & sports pitch A)
	EXISTING GROUND
	TOPSOIL STRIP

NOTES


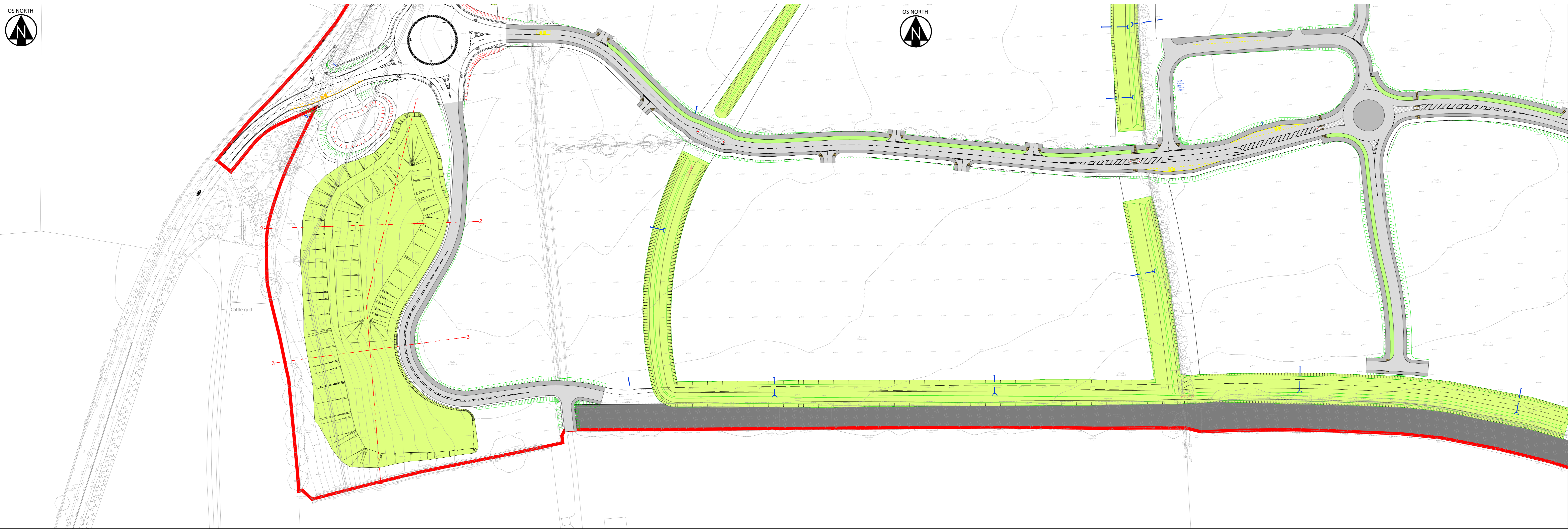
LEAP

Total fill available = 51084m³
 Fill volume consists of: 2388m³ Topsoil, 3870m³ Marlstone Rock deposits, 44826m³ Suitable Material

Topsoil reuse volume = 2388m³ assuming 0.2m thickness

For Sports Pitch A sections refer to drawing: WPF-HYD-XX-XX-DR-C-0210
 For Sports Pitch B sections refer to drawing: WPF-HYD-XX-XX-DR-C-0211

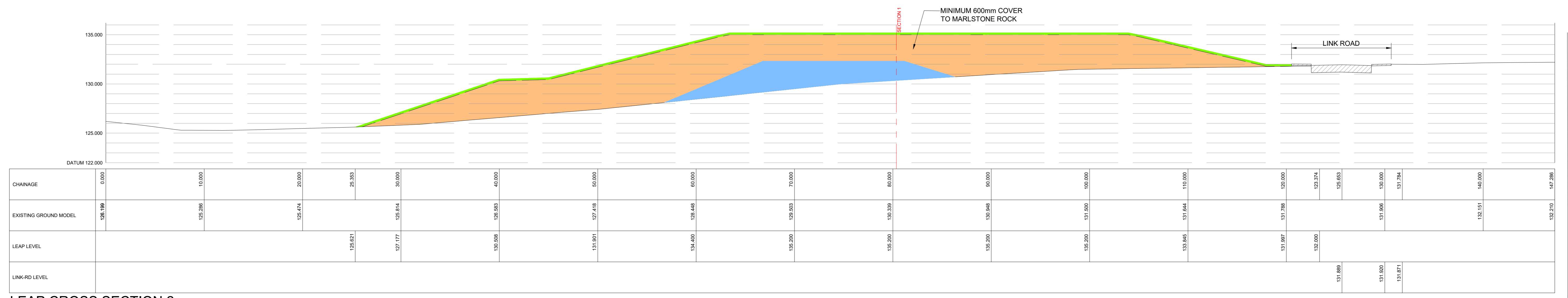
For site wide Cut & Fill Analysis refer to drawing: WPF-HYD-XX-XX-DR-C-2400



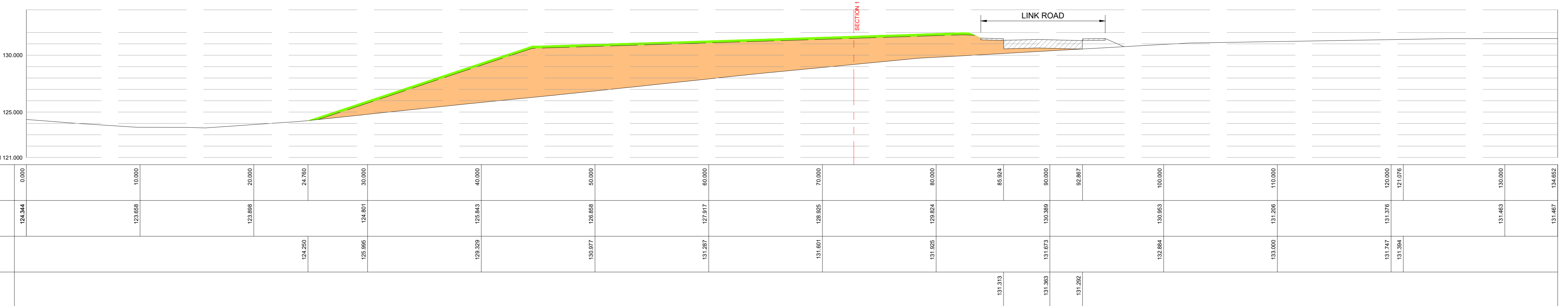
LEAP CROSS SECTION 1
SCALE 1:200



LEAP CROSS SECTION 1 Cont.,
SCALE 1:200




LEAP CROSS SECTION 2
SCALE 1:200



LEAP CROSS SECTION 3
SCALE 1:200

NOTES

REV	DATE	DESCRIPTION	BY	CHK	APP
P5	27/04/20	Added greyscale layout	SM	SM	BS
P4	15/01/19	Adjusted link road alignment	SM	SM	BS
P3	17/10/19	Amended LEAP shape and updated sections	SM	SM	BS
P2	04/07/19	Amended LEAP shape and updated sections	SM	SM	BS
P01	02/07/18	First issue	MF	SM	SM



CLIENT
L & Q ESTATES

PROJECT
**WYKHAM PARK FARM
BANBURY**

TITLE
**CUT AND FILL ANALYSIS LEAP
SECTIONS**

HYDROCK PROJECT NO. C-04841-C	SCALE @ A0 1:1000	STATUS S2
STATUS DESCRIPTION INFORMATION	REVISION P05	
DRAWING NO. / PROJECT CODE ORIGINATOR/ZONE/LEVEL/TYPE/SCALE/NUMBER WPF-HYD-XX-XX-DR-C-0212		