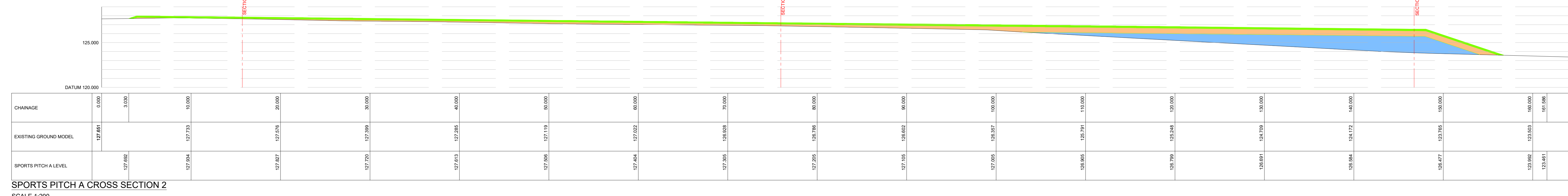
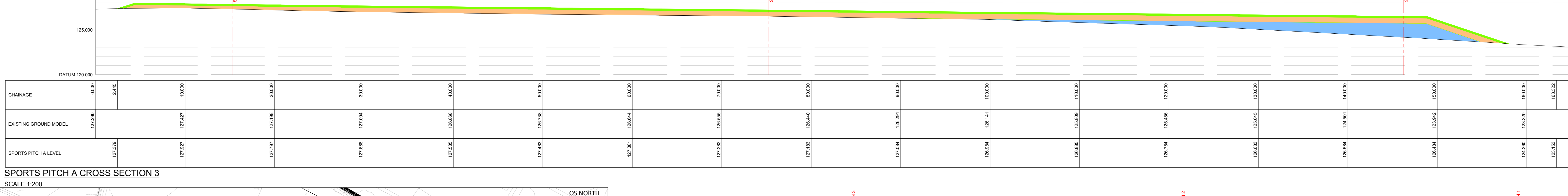


SPORTS PITCH A CROSS SECTION 1
SCALE 1:200



SPORTS PITCH A CROSS SECTION 2
SCALE 1:200



SPORTS PITCH A CROSS SECTION 3
SCALE 1:200



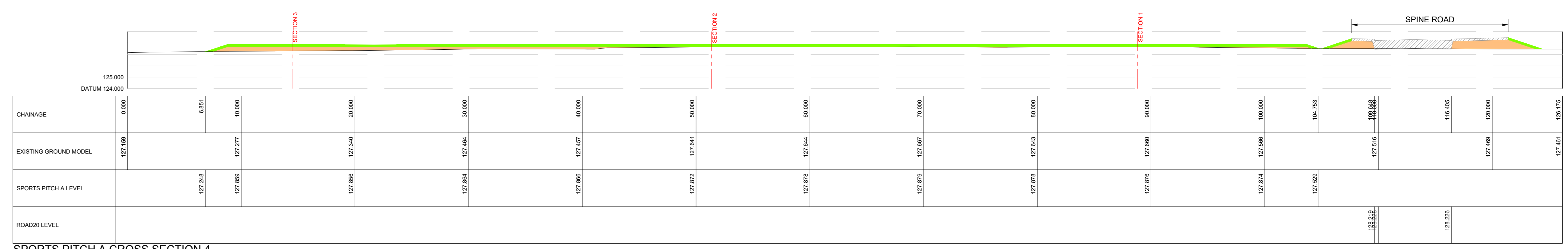
KEY PLAN

NOTES

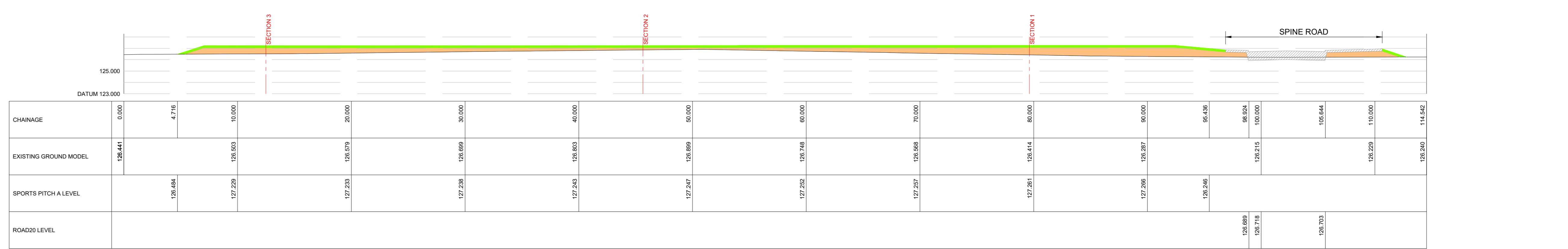
Sports pitch A
Total fill required = 11657m³
Fill volume consists of - 4125m³ of Marlstone Rock deposits.
2474m³ Topsoil
5058m³ Sustainable Fill
Topsoil reuse volume = 2474m³ assuming 0.2m thickness
No topsoil strip has been assumed beneath the extent of Sports Pitch A
For Sports Pitch B sections refer to drawing: WPF-HYD-XX-XX-DR-C-0211
For LEAP sections refer to drawing: WPF-HYD-XX-XX-DR-C-0212
For site side Cut & Fill Analysis refer to drawing: WPF-HYD-XX-XX-DR-C-2400

LEGEND	DESCRIPTION
█	TOPSOIL PLACEMENT (200mm thickness where reused)
█	FILL MATERIAL (Min 600mm cover over marlstone rock volumes)
█	CUT MATERIAL
█	MARLSTONE ROCK (Placed in leap & sports pitch A)
▬	EXISTING GROUND
▬	SPORTS PITCH A LEVEL
▬	ROADS LEVEL
- - -	THAMES WATER MAIN

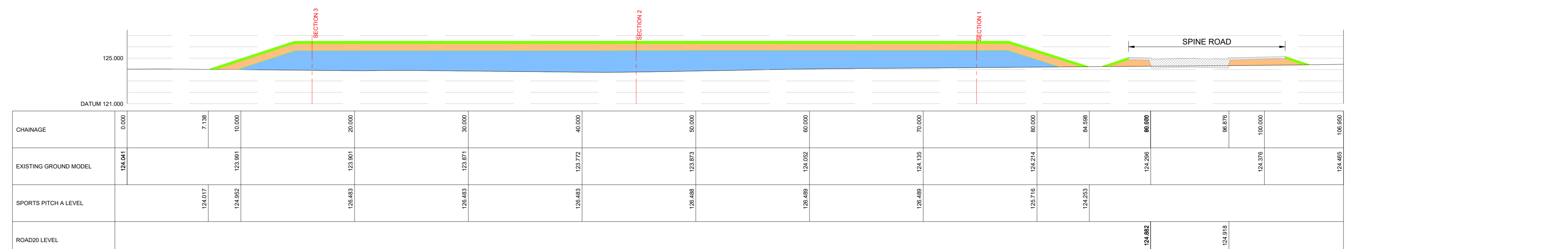
NOTES (CONTINUED)



SPORTS PITCH A CROSS SECTION 4
SCALE 1:200



SPORTS PITCH A CROSS SECTION 5
SCALE 1:200



SPORTS PITCH A CROSS SECTION 6
SCALE 1:200

REVISIONS (CONTINUED)

REVISIONS

Rev	Date	Description	By	Ctd	App
P03	27/04/20	Add Greyscale Plan	MF	MF	SM
P02	02/03/20	Updated sports pitch area to avoid water main easement	MF	MF	SM
P01	21/10/19	First Issue	MF	MF	SM

Hydrock
OVER COURT BARN
OVER LAKE
ALMACKSBOURY
HISTON
T: +44 (0) 1354 619333
e: bristol@hydrock.com

CLIENT
L & Q ESTATES

PROJECT
WYKHAM PARK FARM

STATUS
S2

REVISION
P03

HYDROCK PROJECT NO.	SCALE @ A/D	STATUS
C-04841-C	AS SHOWN	S2
INFORMATION		
DRAWING NO. (PROJECT CODE-ORIGINATOR-ZONE LEVEL-TYPE-ROLE-NUMBER)		
WPF-HYD-XX-XX-DR-C-0210		P03