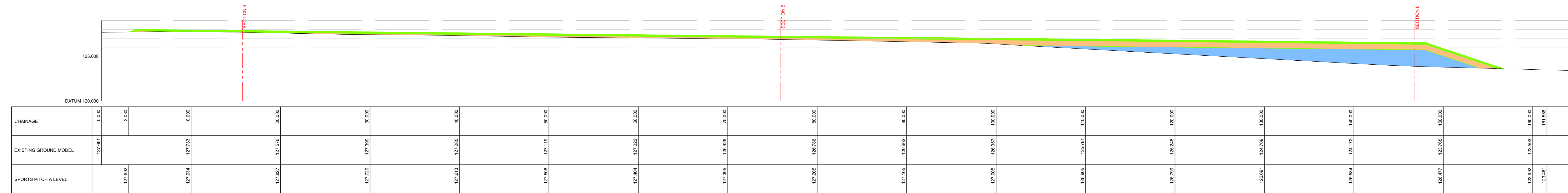
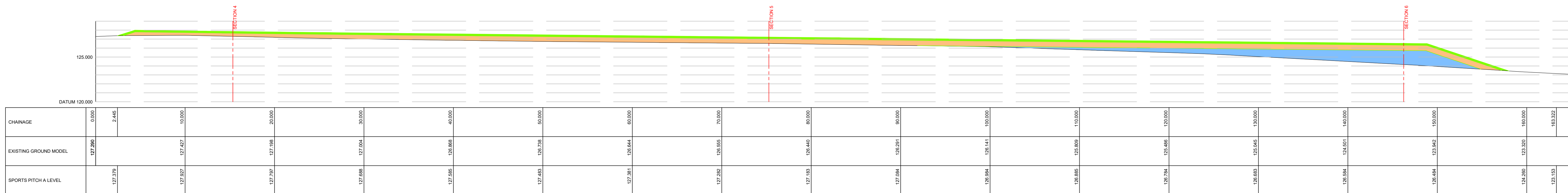


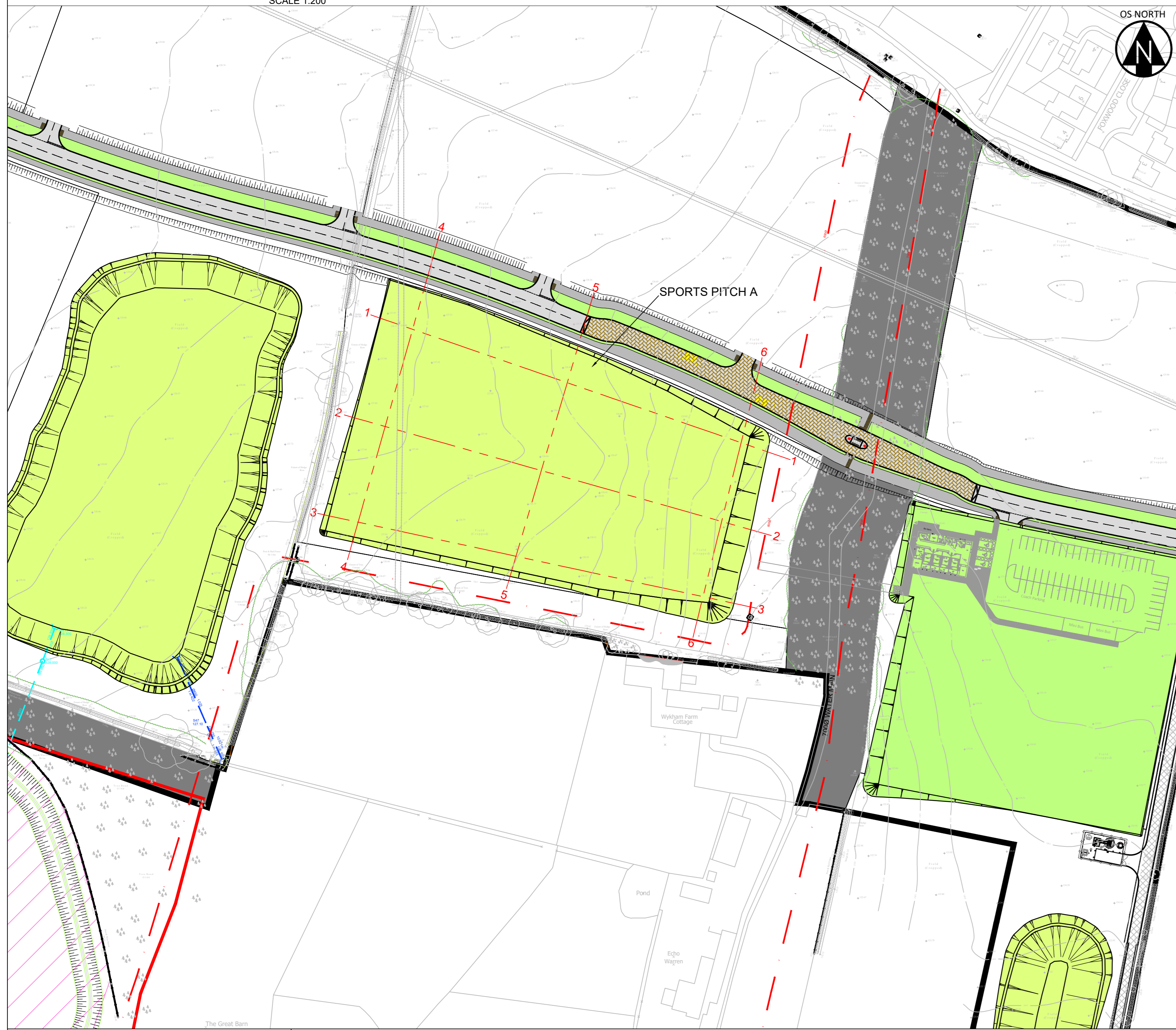
SPORTS PITCH A CROSS SECTION 1
SCALE 1:200



SPORTS PITCH A CROSS SECTION 2
SCALE 1:200



SPORTS PITCH A CROSS SECTION 3
SCALE 1:200



KEY PLAN

NOTES

Sports pitch A
Total fill required = 11657m³
Fill volume consists of - 4125m³ of Marlstone Rock deposits.
2474m³ Topsoil
5058m³ Sustainable Fill

Topsoil reuse volume = 2474m³ assuming 0.2m thickness
No topsoil strip has been assumed beneath the extent of Sports Pitch A

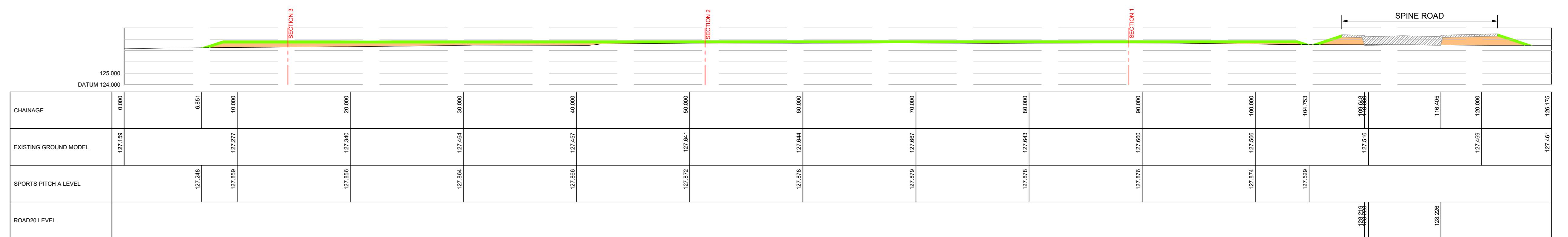
For Sports Pitch B sections refer to drawing: WPF-HYD-XX-XX-DR-C-0211
For LEAP sections refer to drawing: WPF-HYD-XX-XX-DR-C-0212

For site wide Cut & Fill Analysis refer to drawing: WPF-HYD-XX-XX-DR-C-2400


LEGEND

	TOPSOIL PLACEMENT (200mm thickness where reused)
	FILL MATERIAL (Min 600mm cover over marlstone rock volumes)
	CUT MATERIAL
	MARLSTONE ROCK (Placed in leap & sports pitch A)
	EXISTING GROUND
	TOPSOIL STRIP
	THAMES WATER MAIN


NOTES (CONTINUED)



SPORTS PITCH A CROSS SECTION 4
SCALE 1:200



SPORTS PITCH A CROSS SECTION 5
SCALE 1:200



SPORTS PITCH A CROSS SECTION 6
SCALE 1:200

REVISIONS (CONTINUED)

REVISIONS

Rev	Date	Description	By	Ctd	App
P04	14/09/20	Basin shapes updated.	MF	SM	SM
P03	27/04/20	Add Greytyle Plan	MF	MF	SM
P02	02/03/20	Updated sports pitch area to avoid water main easement	MF	MF	SM
P01	21/10/19	First Issue	MF	MF	SM

Hydrock
OVER COURT BARN
OVER LAKE
ALMACKROSBURY
HISTON
L. & Q. ESTATES
E: 01453 344 616333
E: cristo@hydrock.com

CLIENT
L & Q. ESTATES

PROJECT
WYKHAM PARK FARM

TITLE CUT AND FILL ANALYSIS - SPORTS PITCH A SECTIONS	
HYDROCK PROJECT NO. C-04841-C	SCALE @ A/D AS SHOWN
STATUS DESCRIPTION INFORMATION	STATUS S2
DRAWING NO. (PROJECT CODE-ORIGINATOR-ZONE LEVEL-TYPE-ROLE-NUMBER) WPF-HYD-XX-XX-DR-C-0210	REVISION P04



LEGEND	
█	TOPSOIL PLACEMENT (200mm where reused)
█	FILL MATERIAL (Min 600mm cover over marlstone rock volumes)
█	CUT MATERIAL
█	MARLSTONE ROCK (Placed in leap & sports pitch A)
█	EXISTING GROUND
█	TOPSOIL STRIP


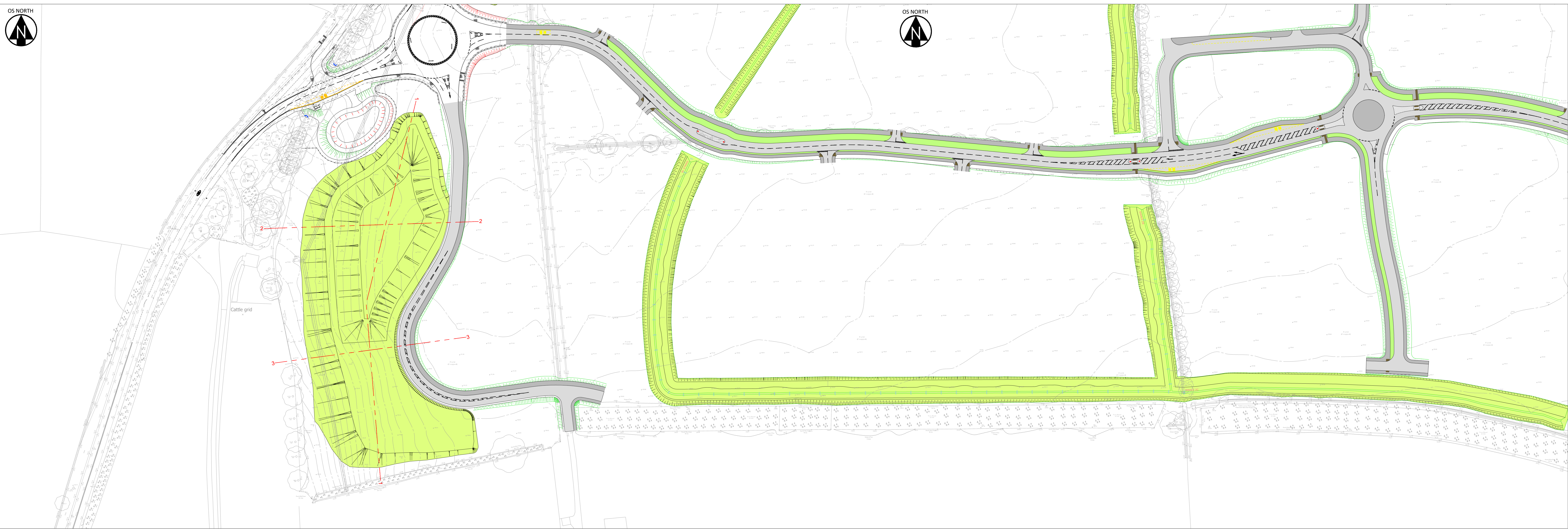
NOTES

LEAP

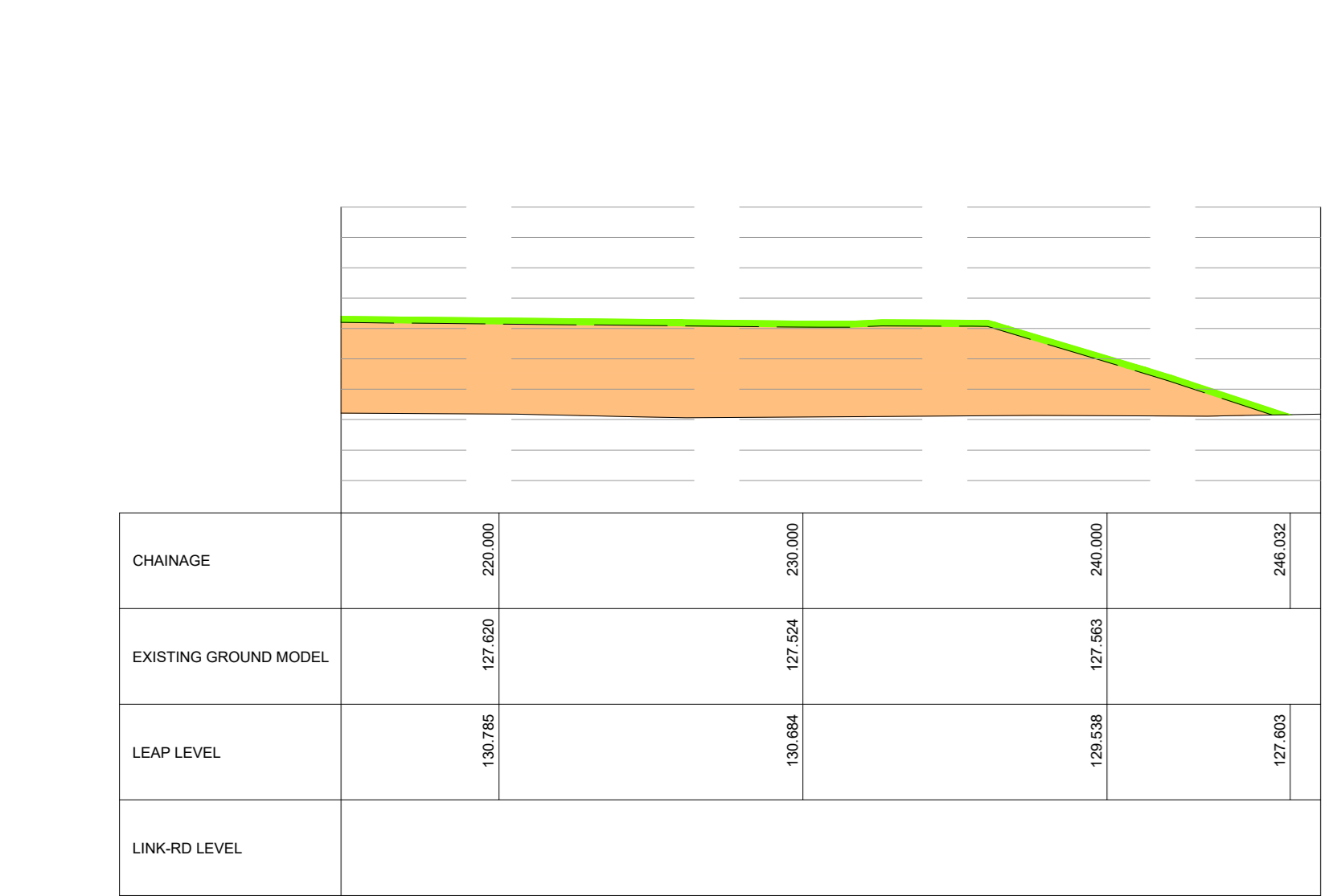
Total fill available = 51084m³
 Fill volume consists of: 2388m³ Topsoil, 3870m³ Marlstone Rock deposits, 44826m³ Suitable Material

Topsoil reuse volume = 2388m³ assuming 0.2m thickness

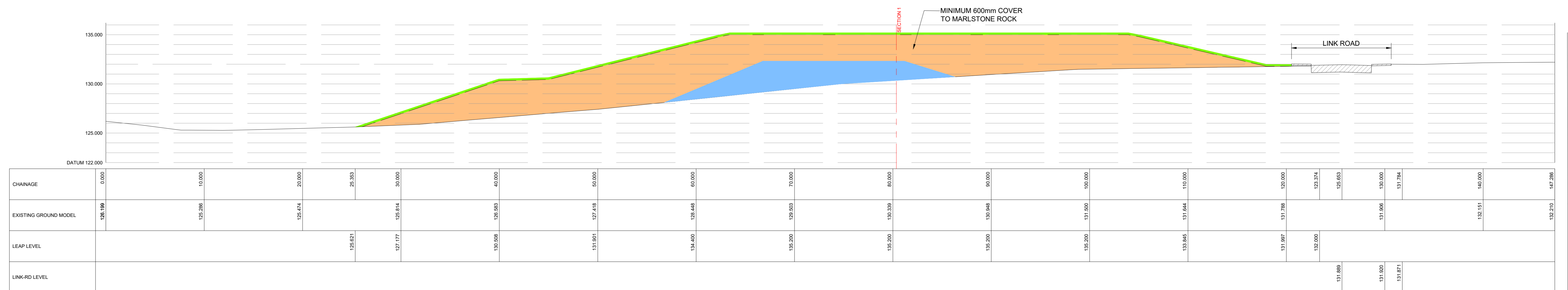
For Sports Pitch A sections refer to drawing: WPF-HYD-XX-XX-DR-C-0210
 For Sports Pitch B sections refer to drawing: WPF-HYD-XX-XX-DR-C-0211
 For site wide Cut & Fill Analysis refer to drawing: WPF-HYD-XX-XX-DR-C-2400



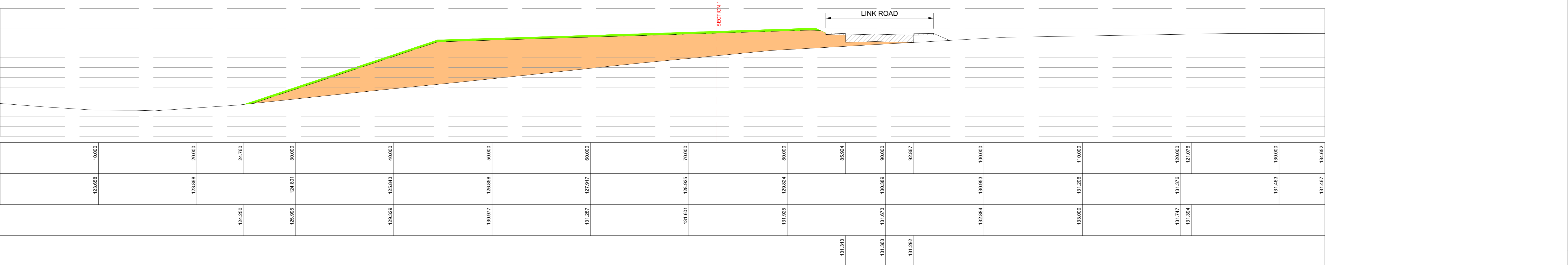
SOUTHERN GATEWAY LANDSCAPE MOUND CROSS SECTION 1
SCALE 1:200



SOUTHERN GATEWAY LANDSCAPE MOUND CROSS SECTION 1 Cont..
SCALE 1:200



SOUTHERN GATEWAY LANDSCAPE MOUND CROSS SECTION 2
SCALE 1:200



SOUTHERN GATEWAY LANDSCAPE MOUND CROSS SECTION 3
SCALE 1:200

NOTES

REV	DATE	DESCRIPTION	BY	CHK	APP
P6	19/10/20	Updated section references to Southern Gateway Landscape Mound	SM	SM	BS
P5	14/09/20	Swale profiles updated	SM	SM	BS
P4	15/01/19	Adjusted link road alignment	SM	SM	BS
P3	17/10/19	Amended LEAP shape and updated sections	SM	SM	BS
P2	04/07/19	Amended LEAP shape and updated sections	SM	SM	BS
P01	02/07/18	First issue	MF	SM	SM



CLIENT
L & Q ESTATES

PROJECT
WYKHAM PARK FARM
BANBURY

TITLE
CUT AND FILL ANALYSIS
SOUTHERN GATEWAY
LANDSCAPE MOUND SECTIONS

HYDROCK PROJECT NO. C-04841-C	SCALE @ A0 1:1000	STATUS S2
STATUS DESCRIPTION INFORMATION	DRAWING NO. / PROJECT CODE ORIGINATOR_ZONE_LEVEL_TYPE_SCALE_NUMBER WPF-HYD-XX-XX-DR-C-0212	REVISION P06



LEGEND

- TOPSOIL PLACEMENT (200mm where reused)
- FILL MATERIAL (Min 600mm cover over marlstone rock volumes)
- CUT MATERIAL
- MARLSTONE ROCK (Placed in leap & sports pitch A)
- EXISTING GROUND
- TOPSOIL STRIP

NOTES

REVISIONS

Rev	Date	Description	By	Chk	App
P5	19/10/20	Updated cross section references to Southern Gateway Landscape Mound	SM	SM	BS
P4	14/09/20	Swale profiles updated	SM	SM	BS
P3	15/01/19	Adjusted link road alignment	SM	SM	BS
P2	04/07/19	Amended LEAP shape and updated sections	SM	SM	BS
P01	02/07/18	First issue	MF	SM	SM

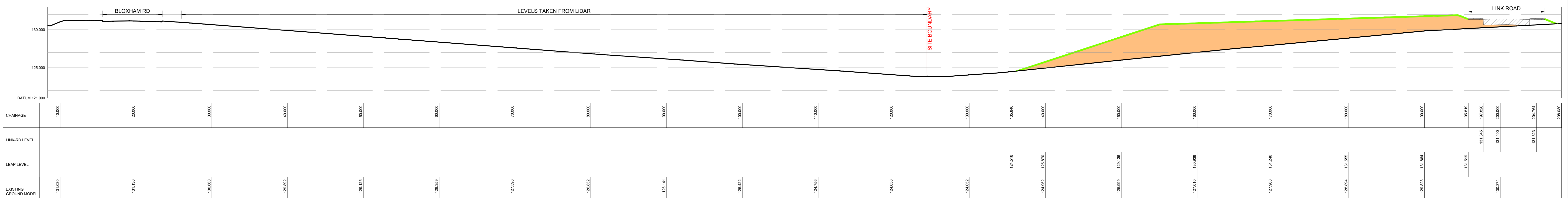
Hydrock
 OVER COURT BARN
 OVER LAINE
 ALMONDSBURY
 GLOUCESTERSHIRE
 GL52 4DF
 T: +44 (0) 1454 625533
 E: bristol@hydrock.com

CLIENT
L & Q ESTATES

PROJECT
**WYKHAM PARK FARM
 BANBURY**

TITLE
**CUT AND FILL ANALYSIS
 SOUTHERN GATEWAY
 LANDSCAPE SECTIONS 2**

HYDROCK PROJECT NO. C-04841-C	SCALE @ A0 1:1000	STATUS S2
STATUS DESCRIPTION INFORMATION	DRAWING NO. / PROJECT CODE (ORIGINATOR_ZONE+LEVEL+TYPE+SCALE+NUMBER) WPF-HYD-XX-XX-DR-C-0213	REVISION P05



SOUTHERN GATEWAY LANDSCAPE MOUND CROSS SECTION 1
 SCALE 1:200