



DISTRICT COUNCIL  
NORTH OXFORDSHIRE

**TREE PRESERVATION ORDER**

**Town and Country Planning Act 1990  
Town and Country Planning (Tree Preservation) (England) Regulations 2012  
The Cherwell District Council Tree Preservation Order (No.8) 2012  
4 x Hornbeam trees at Wise Close, Bodicote, Banbury Oxon**

The Cherwell District Council, in exercise of the powers conferred on them by sections 198 of the Town and Country Planning Act 1990 hereby make the following Order

**Citation**

1. This Order may be cited as The Cherwell District Council Tree Preservation Order (No8) 2012.

**Interpretation**

2. (1) In this Order "the authority" means the Cherwell District Council  
(2) In this Order any reference to a numbered section is a reference to the section so numbered in the Town and Country Planning Act 1990 and any reference to a numbered regulation is a reference to the regulation so numbered in the Town and Country Planning (Tree Preservation)(England) Regulations 2012.

**Effect**

3. (1) Subject to article 4, this Order takes effect provisionally on the date on which it is made.

(2) Without prejudice to subsections (7) of section 198 (power to make tree preservation orders) or subsection (1) of section 200 (tree preservation orders: Forestry Commissioners), and, subject to exceptions in regulation 14, no person shall -

- (a) cut down, top, lop, uproot, wilfully damage or wilfully destroy; or
- (b) cause or permit the cutting down, topping, lopping, wilful damage or wilful destruction of,


any tree specified in the Schedule to this Order except with the written consent of the authority in accordance with regulations 16 and 17, or of the Secretary of State in accordance with regulation 23, and, where such consent is given subject to conditions, in accordance with those conditions.

**Application to trees to be planted pursuant to a condition**

4. In relation to any tree identified in the first column of the Schedule by the letter "C", being a tree to be planted pursuant to a condition imposed under paragraph (a) of section 197 (planning permission to include appropriate provision for preservation and planting of trees), this Order takes effect as from the time when the tree is planted.

Dated this 15 June 2012

The Common Seal of the  
Cherwell District Council  
was affixed to this order in the presence of -

  
..... Authorised Signatory



CDC18380

**[CONFIRMATION OF ORDER**

[This Order was confirmed by the Cherwell District Council without modification on the  
day of ]

OR

[This Order was confirmed by the Cherwell District Council, subject to the modifications  
indicated by [ ], on the day of ]

.....  
Authorised by the Council to sign in that behalf]

**[DECISION NOT TO CONFIRM ORDER**

[A decision not to confirm this Order was taken by the Cherwell District Council on the  
day of ]

.....  
Authorised by the Council to sign in that behalf]

**[VARIATION OF ORDER**

[This Order was varied by the Cherwell District Council on the day of  
by a variation order under reference number [ ]] a  
copy of which is attached.  
Signed on behalf of Cherwell District Council

.....  
Authorised by the Council to sign in that behalf]

**[REVOCAION OF ORDER**

[This Order was revoked by the Cherwell District Council on the day of  
] Signed on behalf of Cherwell District Council

.....  
Authorised by the Council to sign in that behalf]

## SCHEDULE

### SPECIFICATION OF TREES

#### Trees specified individually (encircled in black on the map)

Reference on map	Description	Situation
T1	Hornbeam	Details on attached map.
T2	Hornbeam	Details on attached map.
T3	Hornbeam	Details on attached map.
T4	Hornbeam	Details on attached map.

#### Trees Specified by Reference to an Area (within a dotted black line on the map)

Reference on map	Description	Situation
NONE		
NONE		

#### Groups of trees (within a broken black line on the map)

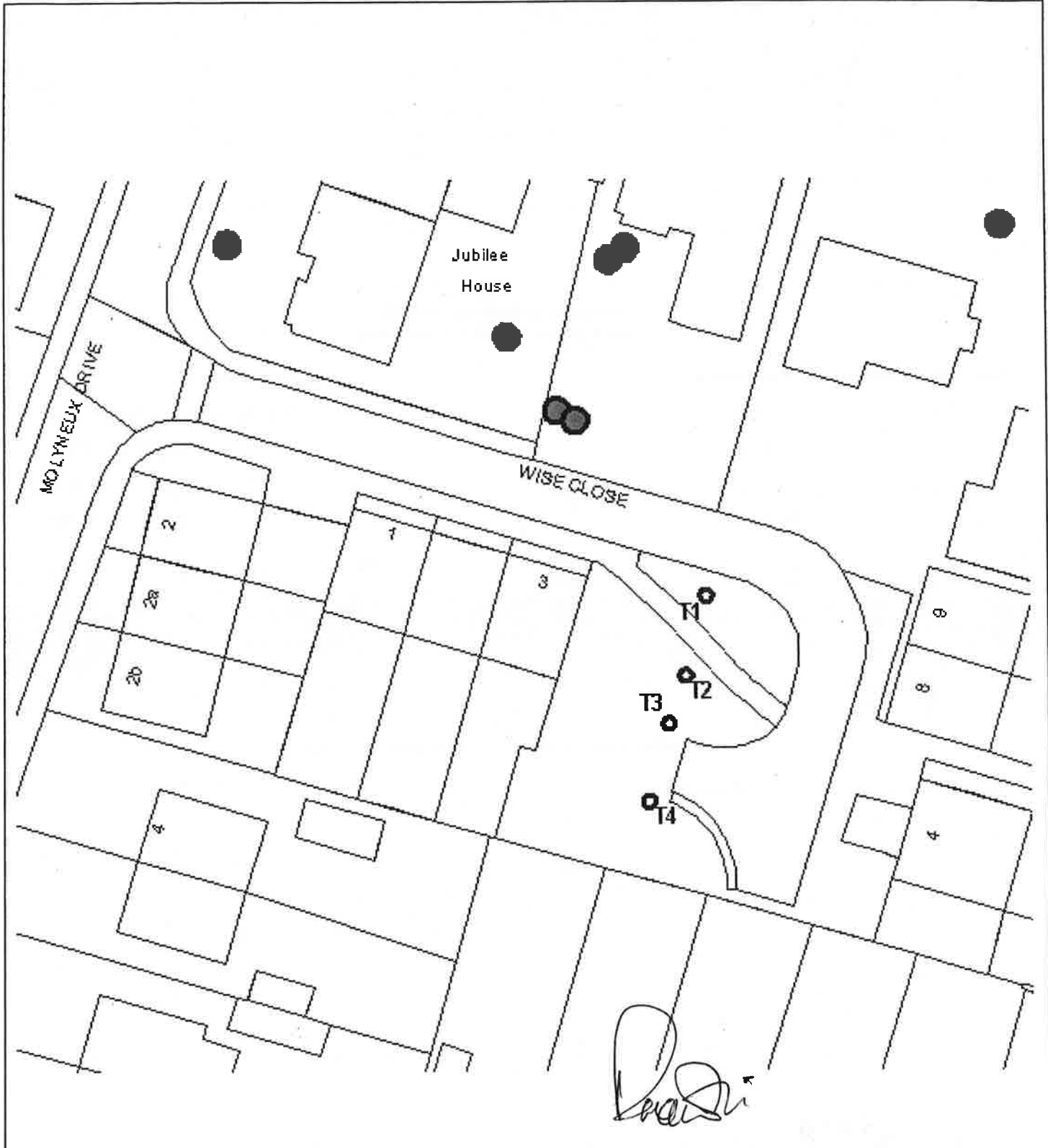
Reference on map	Description (including number of trees of each species in the group)	Situation
NONE		

#### Woodlands (within a continuous black line on the map)

Reference on map	Description	Situation
NONE		
NONE		



The Word "NONE" must be entered where necessary





**Tree Preservation Order No 08/2012**  
**Wise Close, Bodicote, Banbury, Oxfordshire**

CDC 18380

	<p>The scale shown is approximate and should not be used for Accurate measurement.</p> <p>Reproduced from the Ordnance Survey mapping with the permission of the Controller of Her Majesty's stationery Office (c) Crown Copyright. Unauthorised reproduction infringes crown copyright and may lead to prosecution or civil proceedings. Cherwell District Council Licence number 100018504.</p>	<p>Date 24/05/2012</p>	
		<p>Scale 1:2500</p>	