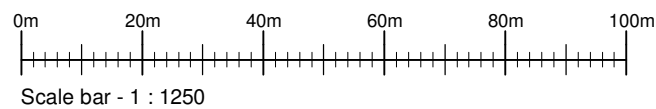


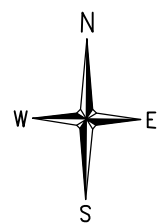


**SITE LOCATION PLAN**

Scale 1:1250

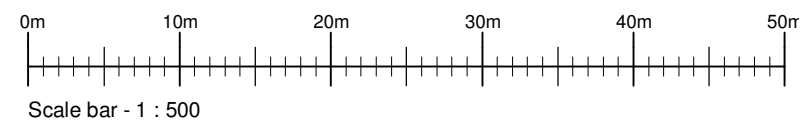


Scale bar - 1 : 1250



**SITE BLOCK PLAN**

Scale 1:500



Scale bar - 1 : 500

**NOTE -**  
 This drawing is based on an Ordnance Survey drawing downloaded from Stanfords Portal. License number OI1349677.  
 © Crown Copyright 2019.  
 Reproduction in whole or in part is prohibited without the prior permission of Ordnance Survey.

A3 sheet size

**Creative Designs**

- architecture      ● planning
- building regulations      ● surveys

1 Butts Close, Aynho, Banbury, Oxon, OX17 3AE.

Telephone - 07787 402018

CLIENT / SITE ADDRESS

Mr & Mrs Bolton,  
 18 High Street,  
 Bodicote,  
 Banbury,  
 OX15 4BS.

REV. DESCRIPTION

DATE

PROJECT  
**PROPOSED SINGLE STOREY  
 REAR EXTENSION**

DRAWING TITLE  
**SITE LOCATION AND SITE  
 BLOCK PLANS**

SCALE  
 1:1250 & 1:500

DRAWN BY  
 JDL

DRAWING NUMBER  
**20-03-SLP1**

© COPYRIGHT RULES APPLY.

DATE  
 05 MARCH 20

APPROVED BY  
 JEW

REV

-