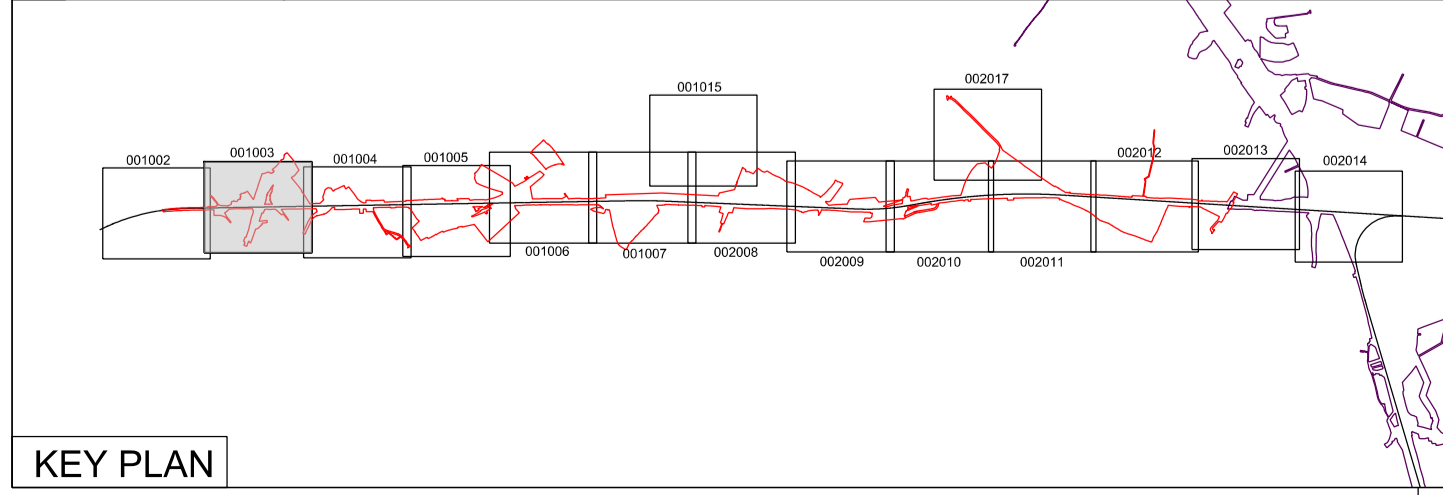
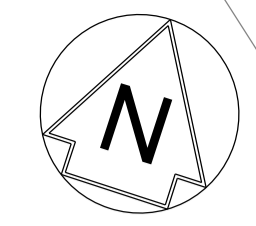


Drawing Number
133735_2A-EWR-OXD-109380-DR-T-001003

Continued on Drawing No. 133735_2A-EWR-OXD-109441-DR-T-001002



OS map data reproduced by permission of Ordnance Survey on behalf of HMSO. © Crown copyright 2015. All rights reserved. Ordnance Survey licence number 0100040692



**THE NETWORK RAIL
(EAST WEST RAIL BICESTER TO
BEDFORD IMPROVEMENTS)
ORDER**

KEY

- APPLICATION BOUNDARY AND EXTENT OF PERMANENT AND TEMPORARY PROPOSED WORKS
- PERMANENT LAND TO BE ACQUIRED FOR ENGINEERING WORKS
- ENVIRONMENTAL AREA - REFER TO ENVIRONMENTAL DESIGN DRAWINGS IN VOLUME 4 OF THE ES
- EXISTING NETWORK RAIL BOUNDARY
- WORKSITE AND ACCESS FOR CONSTRUCTION
- EXTENT OF OVERLAP WITH ADJACENT SHEET
- PROPOSED FOOTPATH
- EXISTING FOOTPATH
- X PROW THAT MAY BE TEMPORARILY CLOSED DURING CONSTRUCTION
- TF/2X/XX TEMPORARY PROW EXTINGUISHMENT POINT
- F/2X/XX PERMANENT PROW EXTINGUISHMENT POINT
- CONSTRUCTION COMPOUND
- EARTHWORKS
- PROPOSED DRAINAGE AND OUTFALLS
- EXISTING DRAINAGE WORKS REQUIRED
- HP-SG SGN HIGH PRESSURE GAS MAIN
- RETAINING WALL

ONLY HIGH PRESSURE GAS MAINS ARE DISPLAYED ON THE SCHEME DRAWINGS.

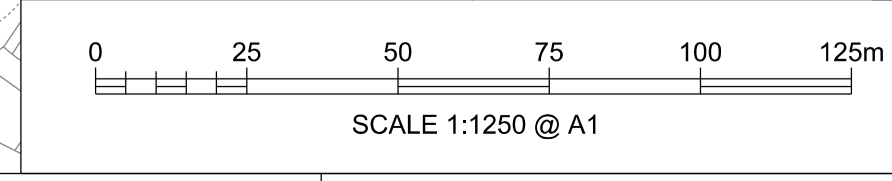
A02	23/06/18	Submitted to TWA0 unit:	N.J.	J.B.	C.M.
Rev	Date	Description of Revisions	Dsrd	Chkd	Appr
Status	Accepted for Outline Design			Suitability	A4



Project
**East West Rail
(Western Section)
Phase 2**

Drawing Title
**Scheme Drawing
Bicester to Claydon Junction
Sheet 2 of 134**

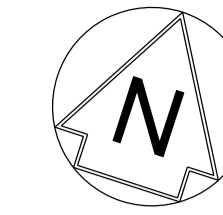
Designed	Nigel R Jones	Signed	N. Jones	Date	22/06/18	
Drawn	Grace Newey	Signed	G. Newey	Date	24/02/17	
Checked	Jez Baldock	Signed	J. Baldock	Date	22/06/18	
Approved	Colin Murphy	Signed	C. Murphy	Date	24/06/18	
Scale(s)	1:1250 ELR & Project Change OXD - 109380					
Design Package Risk Classification	Normal				Sheet	2 of 134
Alternative Reference	EWR2-CEP-DRG-PBL-411003				Revision	A02
Drawing Number	133735_2A-EWR-OXD-109380-DR-T-001003					



Drawing Number
133735_2A-EWR-OXD-108600-DR-T-001004

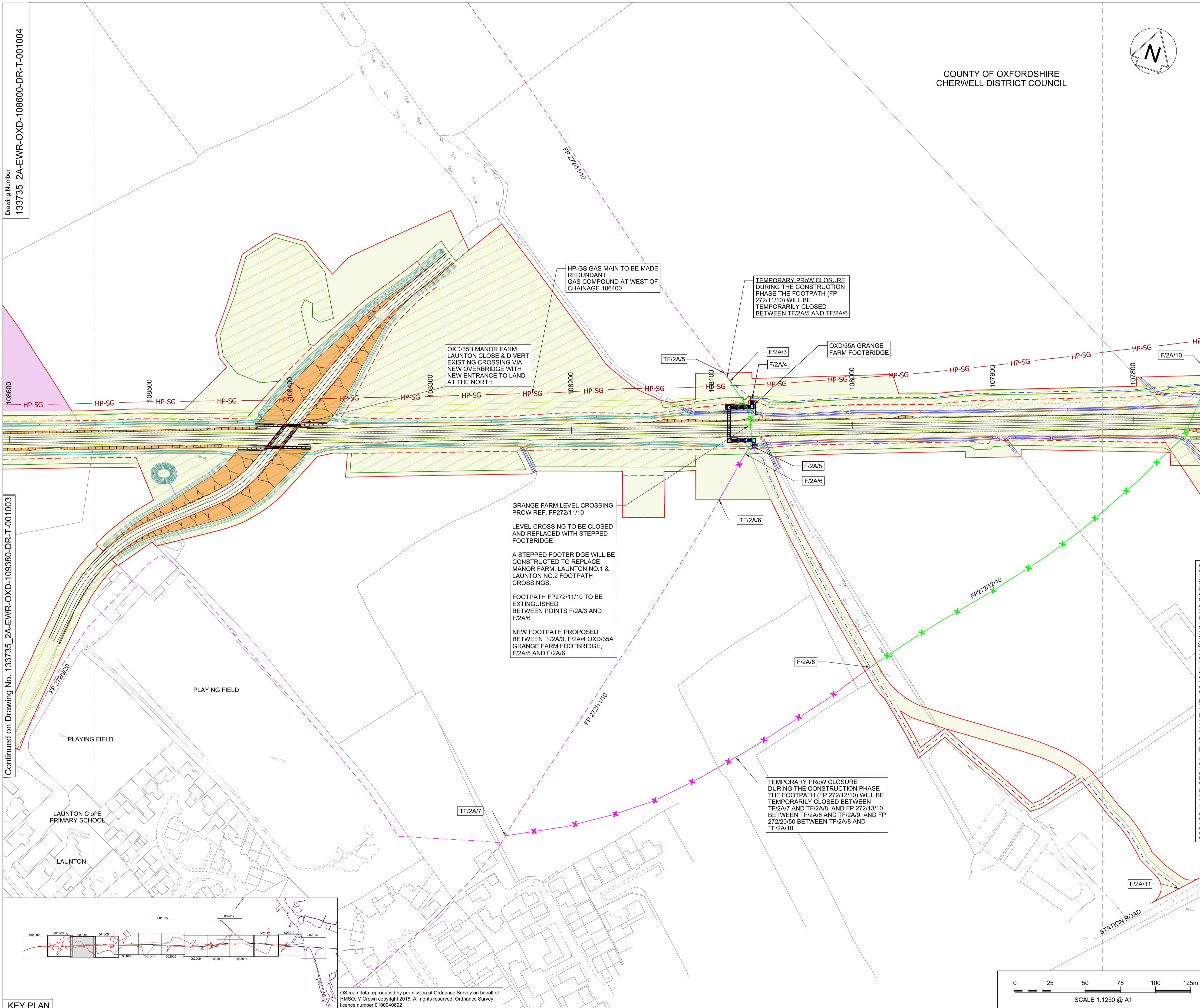
Continued on Drawing No. 133735_2A-EWR-OXD-109380-DR-T-001003

COUNTY OF OXFORDSHIRE
CHERWELL DISTRICT COUNCIL



THE NETWORK RAIL (EAST WEST RAIL BICESTER TO BEDFORD IMPROVEMENTS) ORDER

- KEY**
- APPLICATION BOUNDARY AND EXTENT OF PERMANENT AND TEMPORARY PROPOSED WORKS
 - PERMANENT LAND TO BE ACQUIRED FOR ENGINEERING WORKS
 - ENVIRONMENTAL AREA - REFER TO ENVIRONMENTAL DESIGN DRAWINGS IN VOLUME 4 OF THE ES
 - EXISTING NETWORK RAIL BOUNDARY
 - WORKSITE AND ACCESS FOR CONSTRUCTION
 - EXTENT OF OVERLAP WITH ADJACENT SHEET
 - EXISTING FOOTPATH
 - PROPOSED FOOTPATH
 - X PROW TO BE EXTINGUISHED PERMANENTLY AND MAY BE TEMPORARILY CLOSED DURING CONSTRUCTION
 - X PROW THAT MAY BE TEMPORARILY CLOSED DURING CONSTRUCTION
 - TF/2X/XX TEMPORARY PROW EXTINGUISHMENT POINT
 - F/2X/XX PERMANENT PROW EXTINGUISHMENT POINT
 - CONSTRUCTION COMPOUND
 - EARTHWORKS
 - PROPOSED DRAINAGE AND OUTFALLS
 - EXISTING DRAINAGE WORKS REQUIRED
 - ATTENUATION POND
 - HP-SG HIGH PRESSURE GAS MAIN
- ONLY HIGH PRESSURE GAS MAINS ARE DISPLAYED ON THE SCHEME DRAWINGS.



HP-SG GAS MAIN TO BE MADE REDUNDANT GAS COMPOUND AT WEST OF CHAINAGE 106400

TEMPORARY PROW CLOSURE DURING THE CONSTRUCTION PHASE THE FOOTPATH (FP 272/11/10) WILL BE TEMPORARILY CLOSED BETWEEN TF/2A/5 AND TF/2A/6

OXD/35B MANOR FARM LAUNTON CLOSE & DIVERT EXISTING CROSSING VIA NEW OVERBRIDGE WITH NEW ENTRANCE TO LAND AT THE NORTH

OXD/35A GRANGE FARM FOOTBRIDGE

GRANGE FARM LEVEL CROSSING PROW REF. FP272/11/10
LEVEL CROSSING TO BE CLOSED AND REPLACED WITH STEPPED FOOTBRIDGE
A STEPPED FOOTBRIDGE WILL BE CONSTRUCTED TO REPLACE MANOR FARM LAUNTON NO.1 & LAUNTON NO.2 FOOTPATH CROSSINGS.
FOOTPATH FP272/11/10 TO BE EXTINGUISHED BETWEEN POINTS F/2A/3 AND F/2A/6
NEW FOOTPATH PROPOSED BETWEEN F/2A/3, F/2A/4 OXD/35A GRANGE FARM FOOTBRIDGE, F/2A/5 AND F/2A/6

TEMPORARY PROW CLOSURE DURING THE CONSTRUCTION PHASE THE FOOTPATH (FP 272/12/10) WILL BE TEMPORARILY CLOSED BETWEEN TF/2A/7 AND TF/2A/8, AND FP 272/13/10 BETWEEN TF/2A/8 AND TF/2A/9, AND FP 272/20/50 BETWEEN TF/2A/8 AND TF/2A/10

Rev	Date	Description of Revisions	Dsrd	Chkd	Appr	Status	Suitability
A02	23/06/18	Submitted to TWA0 unit.		N.J.	J.B.	C.M.	A4

Accepted for Outline Design



Project
**East West Rail
(Western Section)
Phase 2**

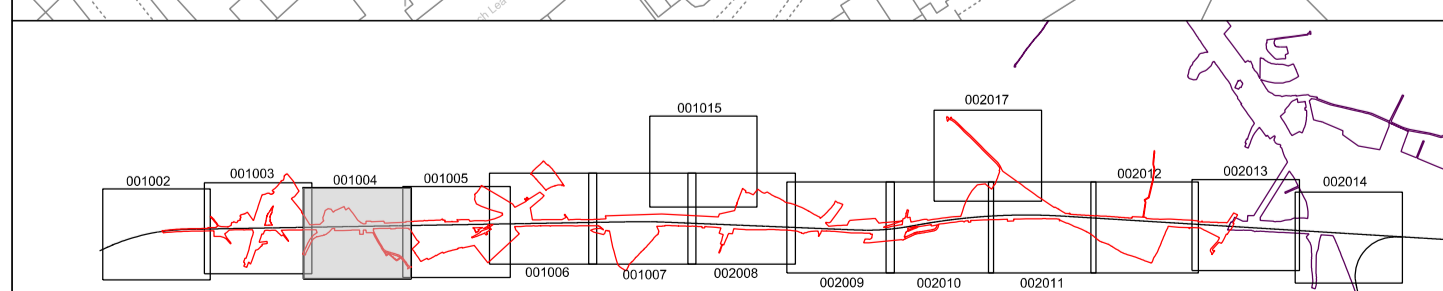
Drawing Title
**Scheme Drawing
Bicester to Claydon Junction
Sheet 3 of 134**

Designed	Nigel R Jones	Signed	N. Jones	Date	22/06/18
Drawn	Grace Newey	Signed	G. Newey	Date	24/02/17
Checked	Jez Baldock	Signed	J. Baldock	Date	22/06/18
Approved	Colin Murphy	Signed	C. Murphy	Date	24/06/18

Scale(s)
1:1250
ELR & Project Chainage
OXD - 108600
Design Package Risk Classification
Normal

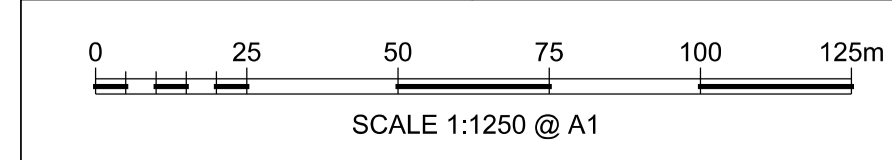
Alternative Reference
EWR2-CEP-DRG-PBL-411004
Revision
A02

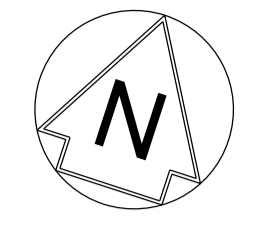
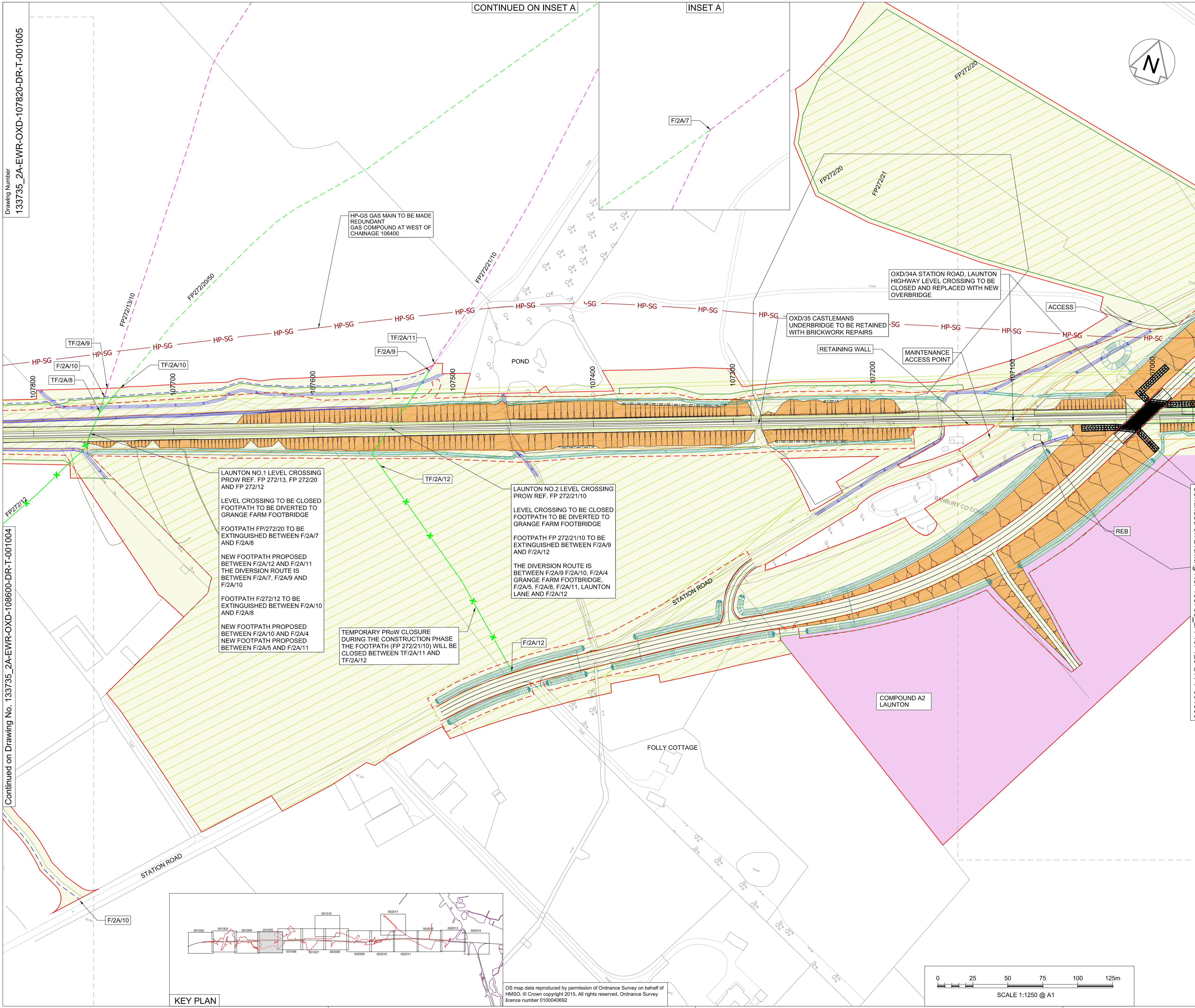
Drawing Number
133735_2A-EWR-OXD-108600-DR-T-001004



KEY PLAN

OS map data reproduced by permission of Ordnance Survey on behalf of HMSO. © Crown copyright 2015. All rights reserved. Ordnance Survey licence number 010040692





- THE NETWORK RAIL
(EAST WEST RAIL BICESTER
TO BEDFORD IMPROVEMENTS)
ORDER**
- KEY**
- APPLICATION BOUNDARY AND EXTENT OF PERMANENT AND TEMPORARY PROPOSED WORKS
 - PERMANENT LAND TO BE ACQUIRED FOR ENGINEERING WORKS
 - ENVIRONMENTAL AREA - REFER TO ENVIRONMENTAL DESIGN DRAWINGS IN VOLUME 4 OF THE ES
 - EXISTING NETWORK RAIL BOUNDARY
 - WORKSITE AND ACCESS FOR CONSTRUCTION
 - EXTENT OF OVERLAP WITH ADJACENT SHEET
 - PROPOSED FOOTPATH
 - EXISTING FOOTPATH TO BE EXTINGUISHED
 - EXISTING FOOTPATH
 - X PROW TO BE EXTINGUISHED PERMANENTLY AND MAY BE TEMPORARILY CLOSED DURING CONSTRUCTION
 - X PROW THAT MAY BE TEMPORARILY CLOSED DURING CONSTRUCTION
 - TF/2X/XX TEMPORARY PROW EXTINGUISHMENT POINT
 - F/2X/XX PERMANENT PROW EXTINGUISHMENT POINT
 - CONSTRUCTION COMPOUND
 - EARTHWORKS
 - PROPOSED DRAINAGE AND OUTFALLS
 - EXISTING DRAINAGE WORKS REQUIRED
 - PROPOSED FILTER DRAIN
 - RETAINING WALL
 - ATTENUATION POND
 - HP-SG SGN HIGH PRESSURE GAS MAIN
- ONLY HIGH PRESSURE GAS MAINS ARE DISPLAYED ON THE SCHEME DRAWINGS.

Continued on Drawing No. 133735_2A-107120-DR-T-001006

Rev	Date	Description of Revisions	Desnd	Chkd	Appr	Suitability
A02	23/06/18	Submitted to TWA0 unit:		N.J.	J.B.	C.M.
Accepted for Outline Design						
						A4



Project
**East West Rail
(Western Section)
Phase 2**

Drawing Title
**Scheme Drawing
Bicester to Claydon Junction
Sheet 4 of 134**

Designed	Nigel R Jones	Signed	N. Jones	Date	22/06/18
Drawn	Grace Newey	Signed	G. Newey	Date	07/12/18
Checked	Jez Baldock	Signed	J. Baldock	Date	22/06/18
Approved	Colin Murphy	Signed	C. Murphy	Date	24/06/18

Scale(s)
1:1250
ELR & Project Chainage
OXD - 107820

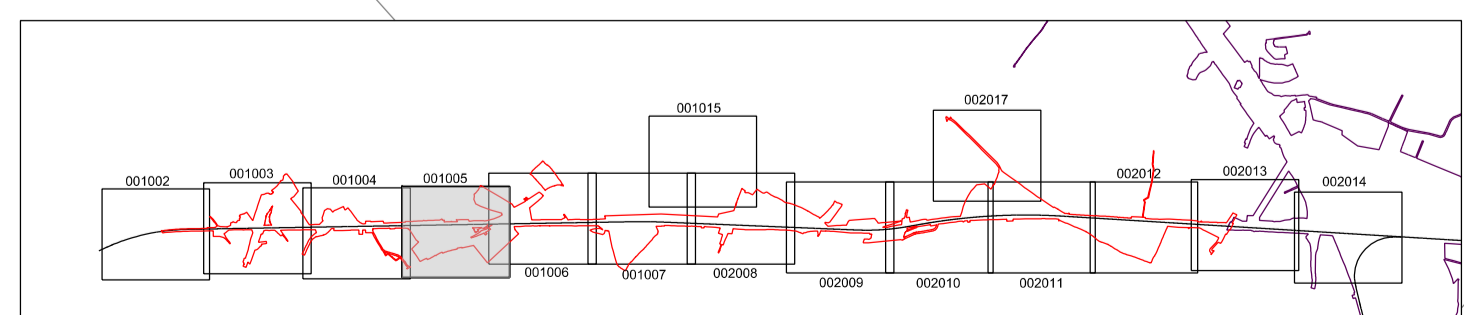
Design Package Risk Classification
Normal

Alternative Reference
EWR2-CEP-DRG-PBL-411005

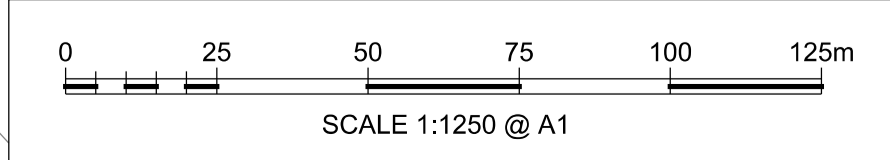
Drawing Number
133735_2A-EWR-OXD-107820-DR-T-001005

Sheet
4 of 134

Revision
A02

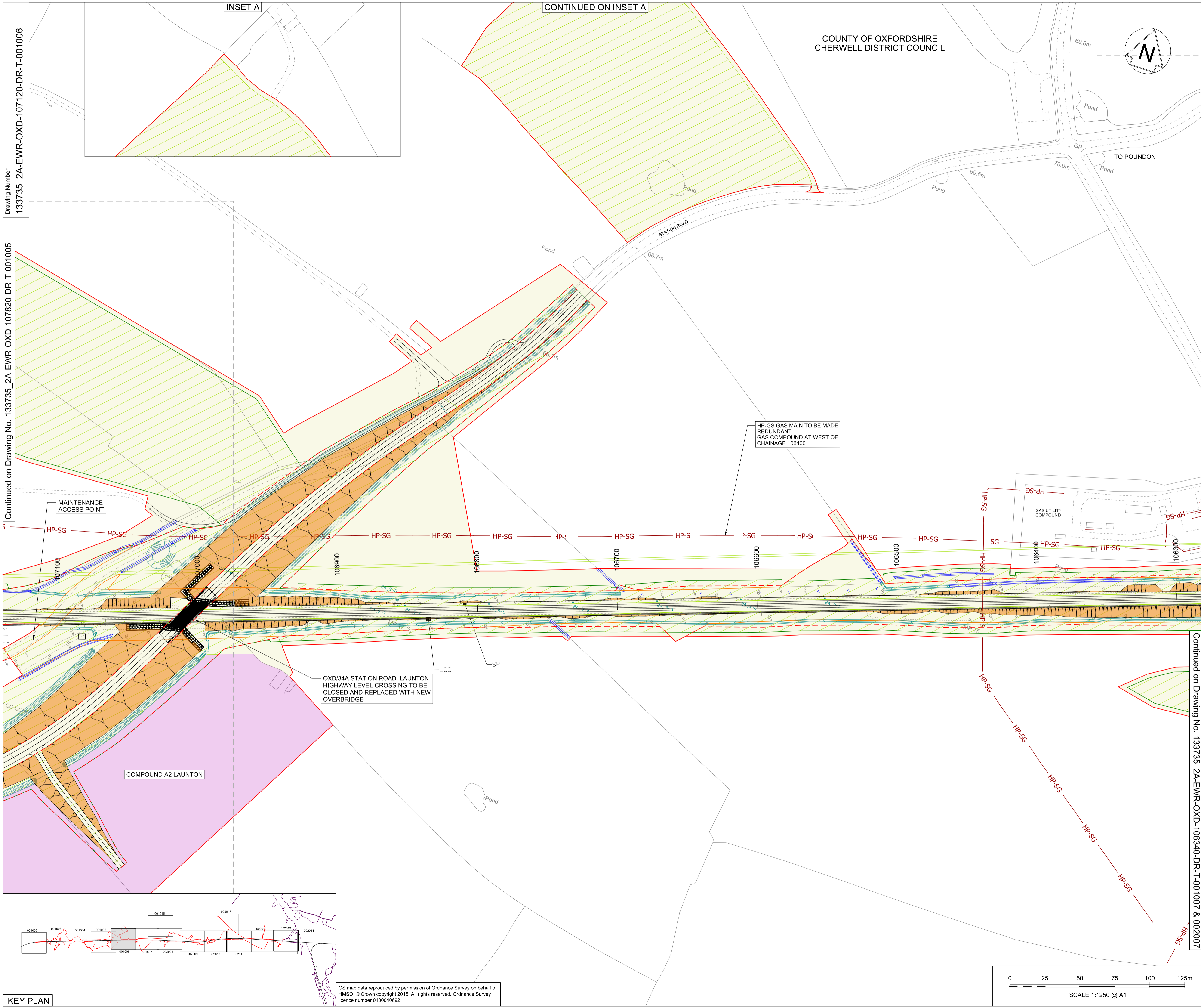


OS map data reproduced by permission of Ordnance Survey on behalf of HMSO. © Crown copyright 2015. All rights reserved. Ordnance Survey licence number 0100040892



Drawing Number
133735_2A-EWR-OXD-107820-DR-T-001005

Continued on Drawing No. 133735_2A-EWR-OXD-108600-DR-T-001004



**THE NETWORK RAIL
(EAST WEST RAIL BICESTER
TO BEDFORD IMPROVEMENTS)
ORDER**

KEY

- APPLICATION BOUNDARY AND EXTENT OF PERMANENT AND TEMPORARY PROPOSED WORKS
- PERMANENT LAND TO BE ACQUIRED FOR ENGINEERING WORKS
- ENVIRONMENTAL AREA - REFER TO ENVIRONMENTAL DESIGN DRAWINGS IN VOLUME 4 OF THE ES
- EXISTING NETWORK RAIL BOUNDARY
- WORKSITE AND ACCESS FOR CONSTRUCTION
- EXTENT OF OVERLAP WITH ADJACENT SHEET
- CONSTRUCTION COMPOUND
- EARTHWORKS
- PROPOSED DRAINAGE AND OUTFALLS
- EXISTING DRAINAGE WORKS REQUIRED
- PROPOSED FILTER DRAIN
- RETAINING WALL
- HP-SG - SGN HIGH PRESSURE GAS MAIN
- ATTENUATION POND

ONLY HIGH PRESSURE GAS MAINS ARE DISPLAYED ON THE SCHEME DRAWINGS.

Drawing Number
133735_2A-EWR-OXD-107120-DR-T-001006

Continued on Drawing No. 133735_2A-EWR-OXD-107820-DR-T-001005

A02	23/06/18	Submitted to TWAO unit.	N.J.	J.B.	C.M.
Rev	Date	Description of Revisions	Dsrd	Chkd	Appr
Status	Accepted for Outline Design			Suitability	A4

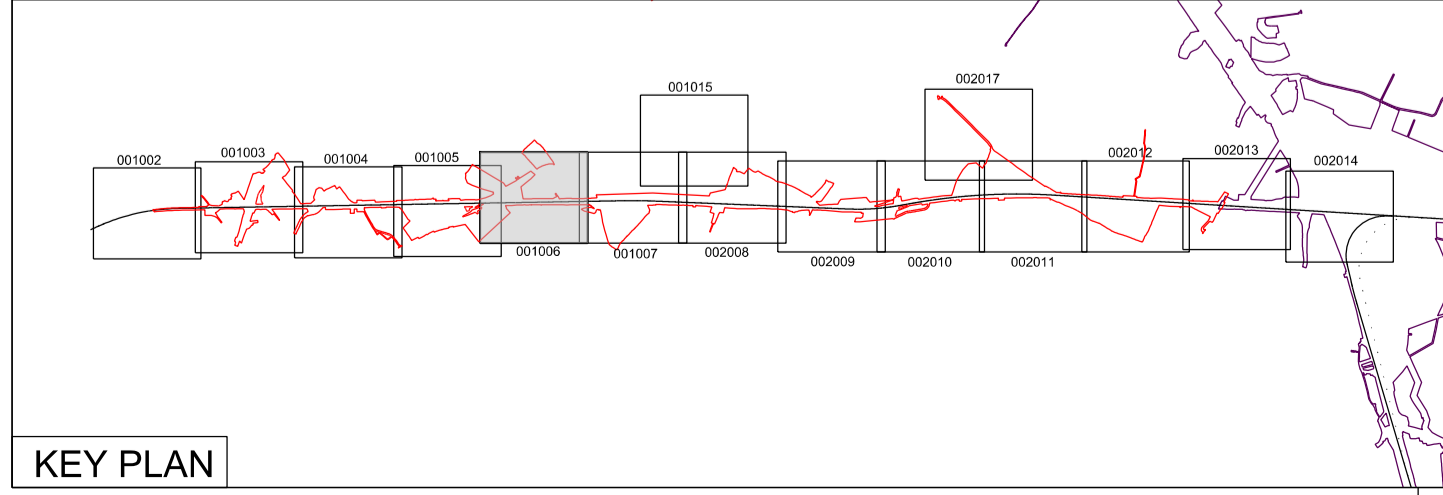


Project
**East West Rail
(Western Section)
Phase 2**

Drawing Title
**Scheme Drawing
Bicester to Claydon Junction
Sheet 5 of 134**

Designed	Nigel R Jones	Signed	N. Jones	Date	22/06/18
Drawn	Grace Newey	Signed	G. Newey	Date	22/02/17
Checked	Jez Baldock	Signed	J. Baldock	Date	22/06/18
Approved	Colin Murphy	Signed	C. Murphy	Date	24/06/18

Scale(s)	1:1250	ELR & Project Chainage	OXD - 107120
Design Package Risk Classification	Normal		Sheet 5 of 134
Alternative Reference	EWR2-CEP-DRG-PBL-411006	Revision	A02
Drawing Number	133735_2A-EWR-OXD-107120-DR-T-001006		



OS map data reproduced by permission of Ordnance Survey on behalf of HMSO. © Crown copyright 2015. All rights reserved. Ordnance Survey licence number 010040692

