








VIEWPOINT LOCATIONS

KEY

-  Original Solar Farm Built in 2016
-  Planning Application Boundary
-  Distance from Site (Kms)
-  Viewpoints
-  Better Viewpoint Selected so Viewpoint Removed for 2019 Survey
-  Viewpoint Removed as it no Longer Exists for the 2019 Survey
-  No View

LANDSCAPE ARCHITECT:

The Threshing Barn, Bignell Park Barns
 Chesterton, Bicester
 Oxfordshire, OX26 1TD
 Tel: 01869 249776
 Email: mail@appliedlandscape.co.uk



PROJECT NAME:

DUNS TEW ENERGY PARK

DRAWING TITLE: VIEW LOCATIONS		DRAWN: MG	CHECKED: CB
DATE: 10.10.2019	STATUS: PLANNING	SCALE: N.T.S	
PROJECT NO: 848/19	DRAWING NUMBER: ALD848/LD1014	REVISION: P01	