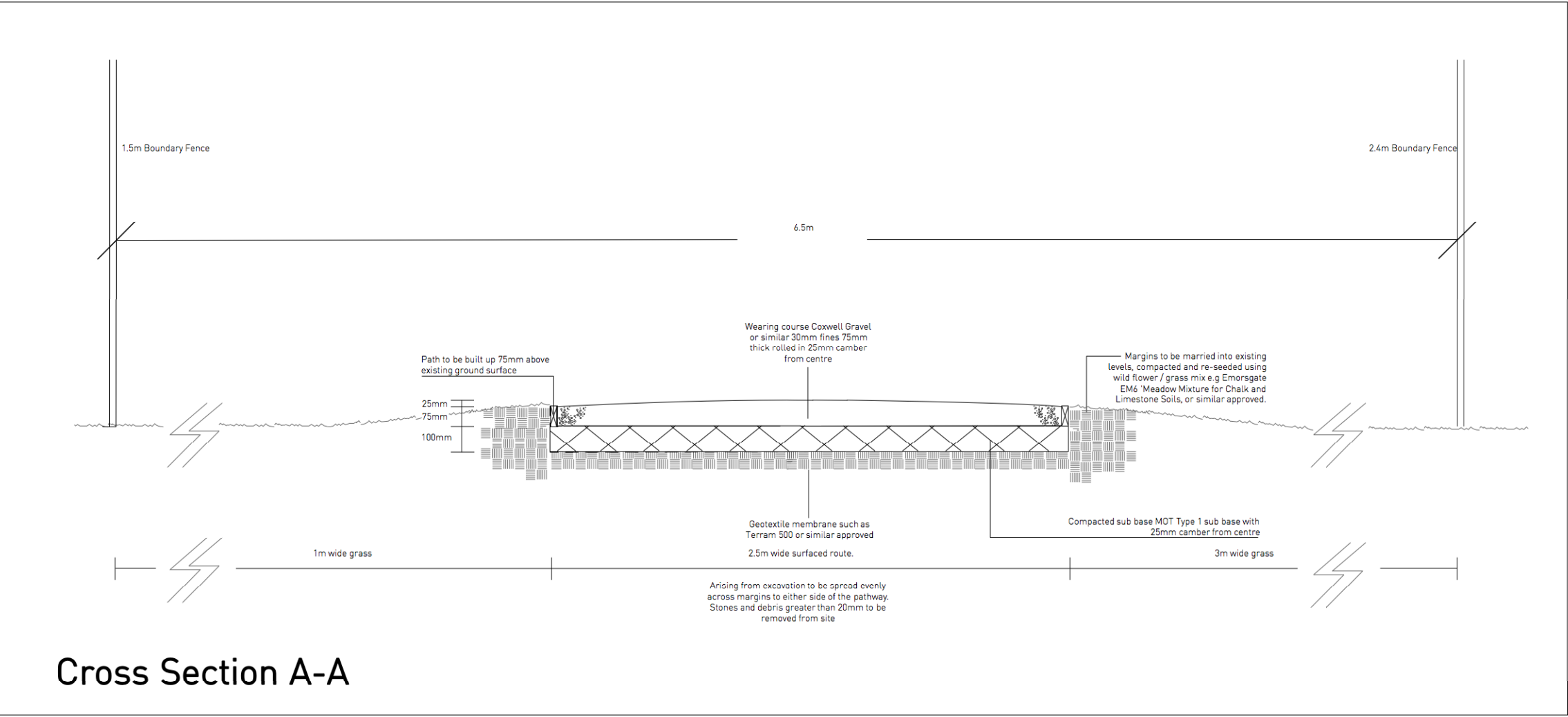
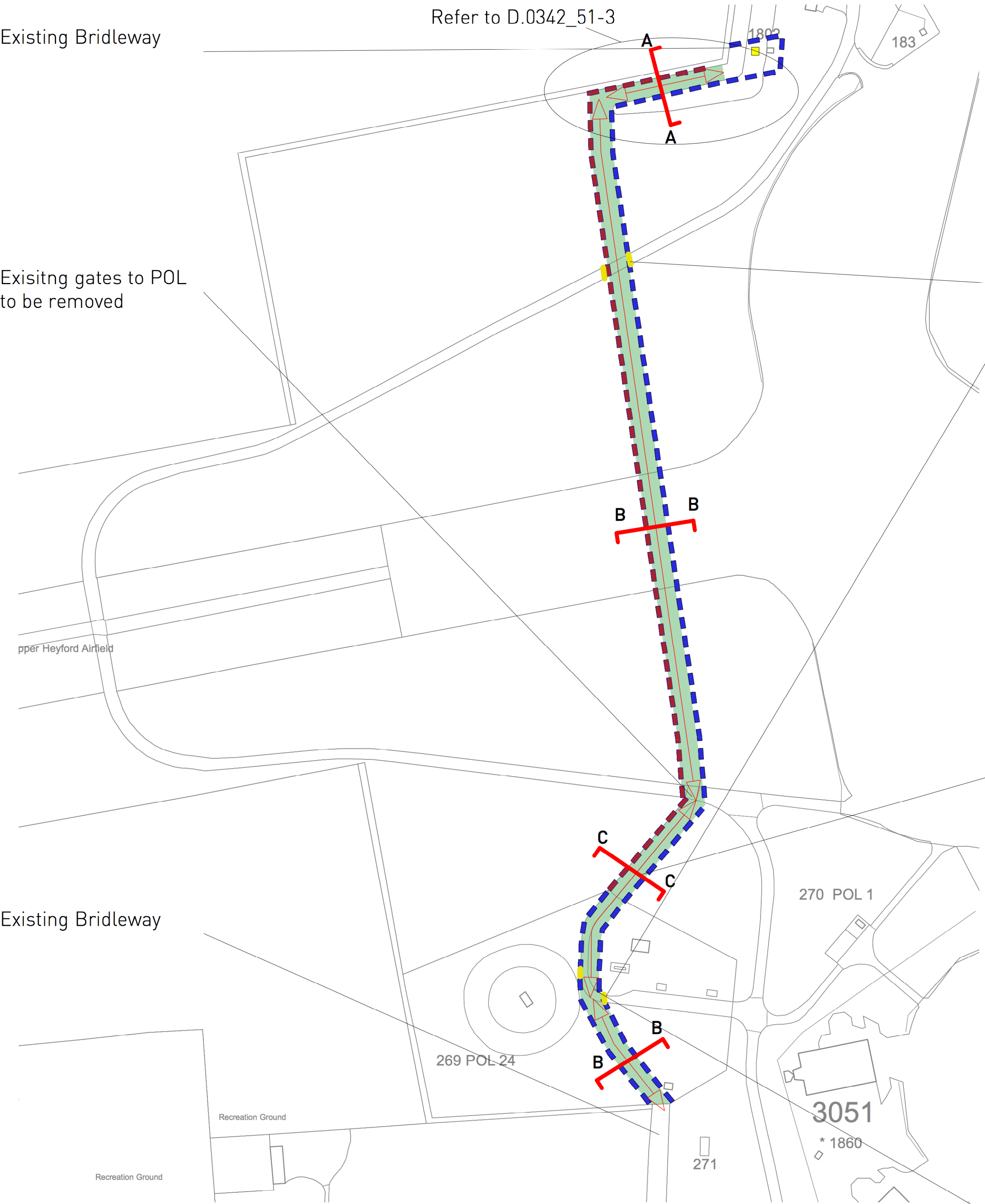
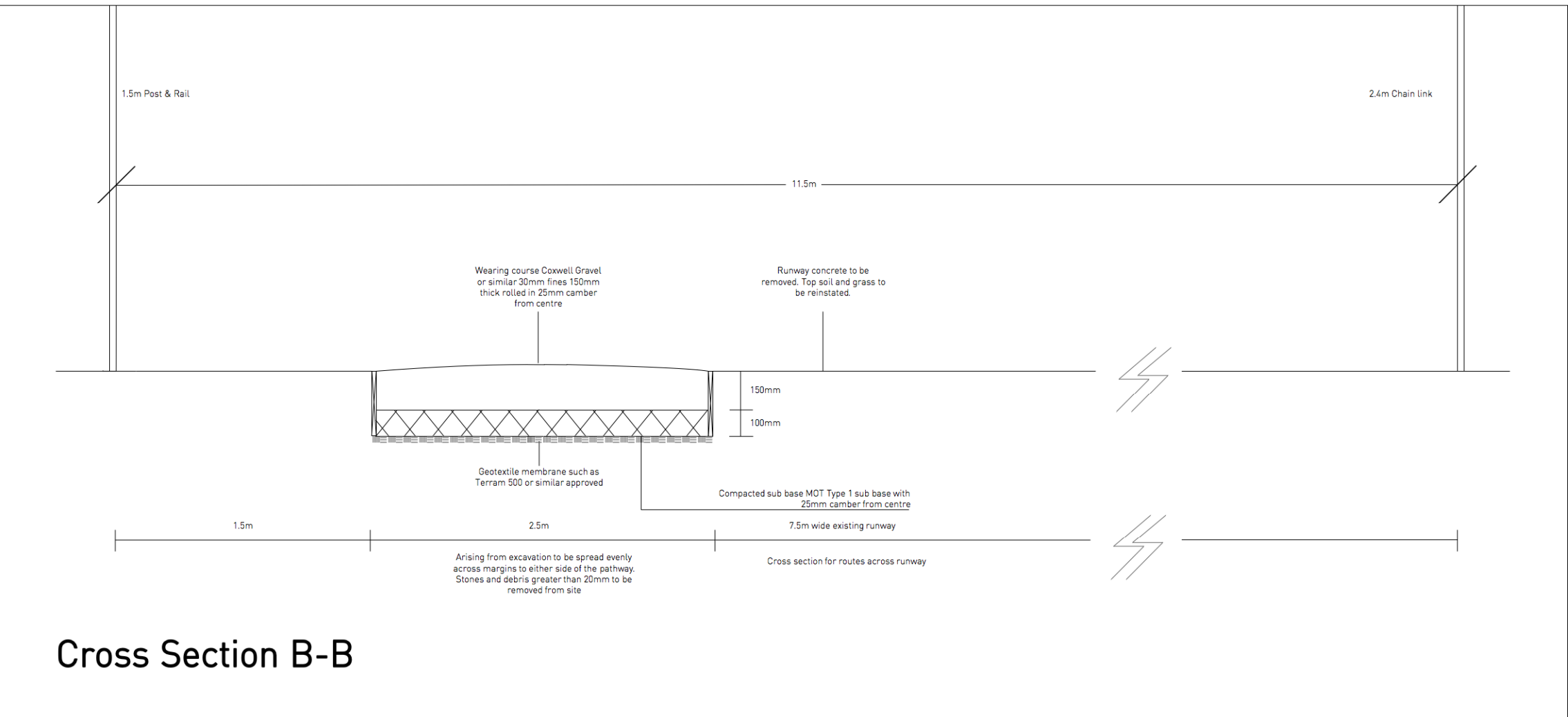


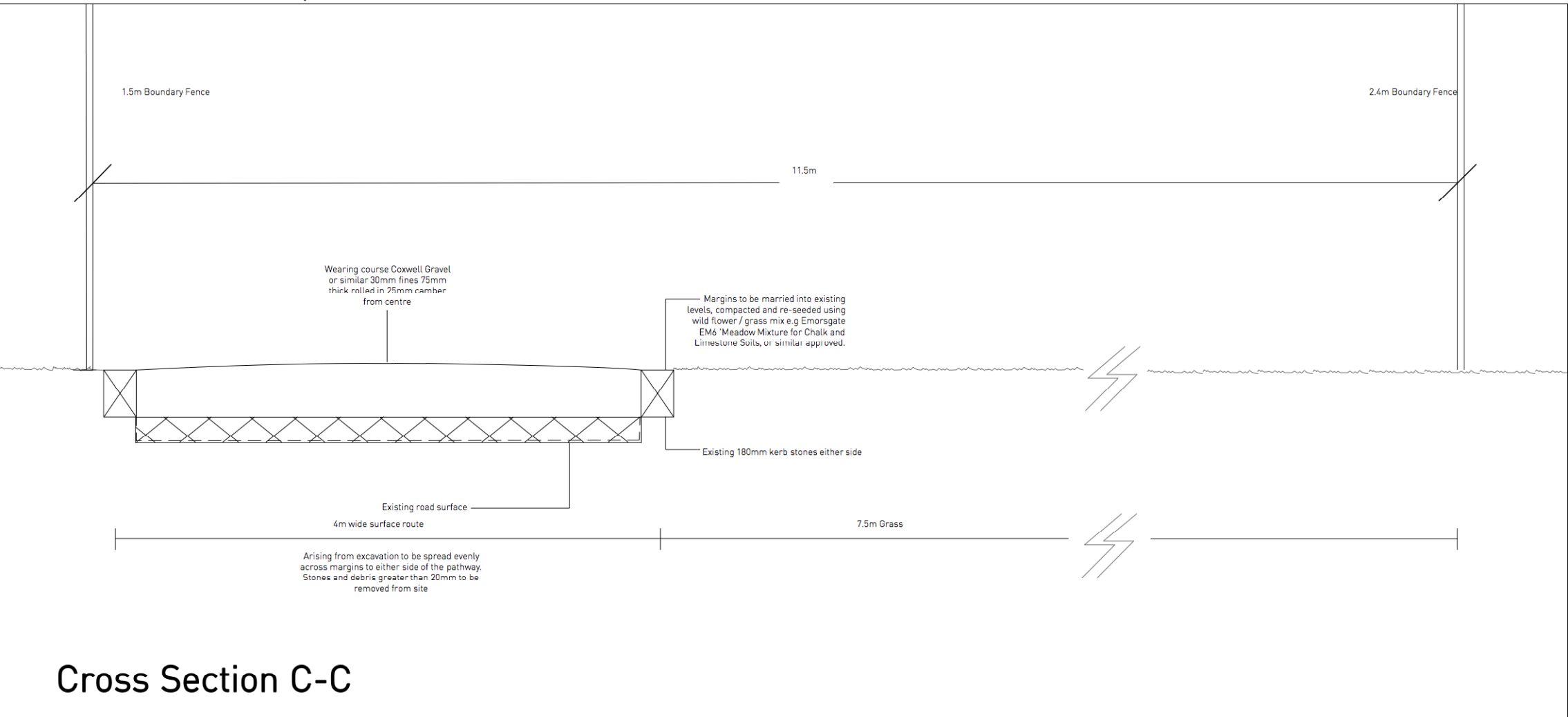
Copyright Pegasus Planning Group, Ltd. Crown copyright. All rights reserved. Ordnance Survey Copyright Licence number: 100020475. Permission: Licence number: 100020475. English Licence number: 100020475. Standard OS licence rights conditions apply. Pegasus accepts no liability for any use of this document other than for its original purpose, or for the original client, or for its intended purpose. Express agreement to such use: 10/08/2017 www.pegasus.co.uk



Cross Section A-A



Cross Section B-B



Cross Section C-C

- KEY**
- Portway Bridleway Link
 - 2.4m High Chain Link on Concrete Posts
 - 1.5m Wooden 4 Bar Post & Rail
 - 4m wide gates to POL and runway nib

Heyford Park - Proposed Bridleways Routes

