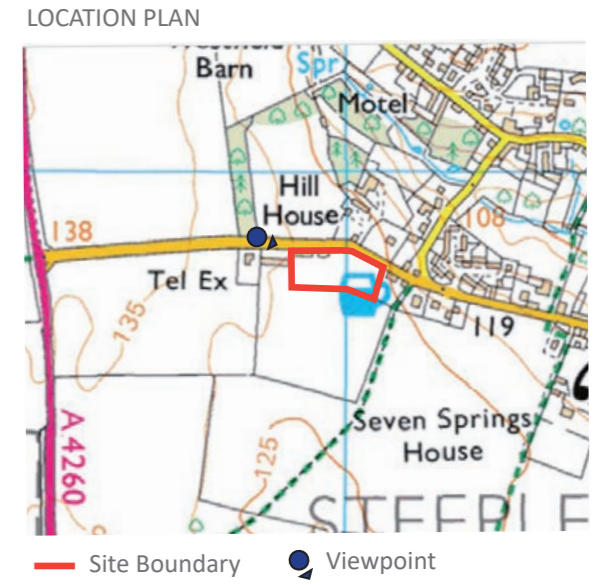




View east towards proposal site.



View east towards site with proposed development. Mitigation shown in year 1. Closest proposed property is Plot 10. Photograph taken in winter months, summer vegetation will provide a greater level of screening. Modelled in Sketchup and built on OS base.

## STEEPLE ASTON, OXFORDSHIRE

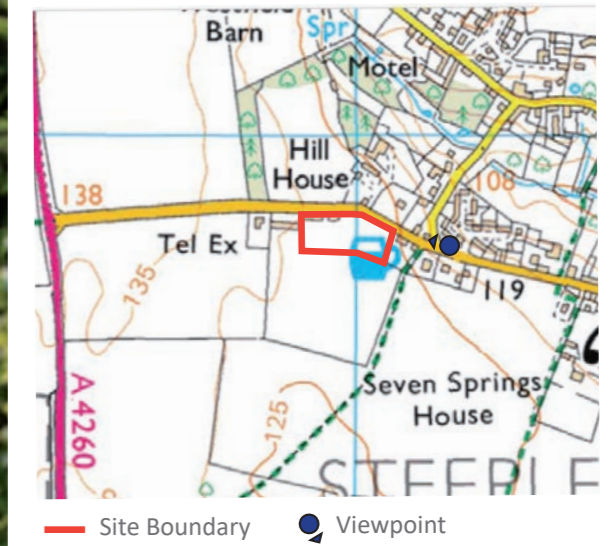


View east towards site with proposed development. Mitigation shown in year 15. Closest proposed property is Plot 10. Photograph taken in winter months, summer vegetation will provide a greater level of screening. Modelled in Sketchup and built on OS base.



View west towards proposal site.

LOCATION PLAN



View west towards site with proposed development. Mitigation shown in year 1. Closest proposed property is Plot 1. Photograph taken in winter months, summer vegetation will provide a greater level of screening. Modelled in Sketchup and built on OS base.

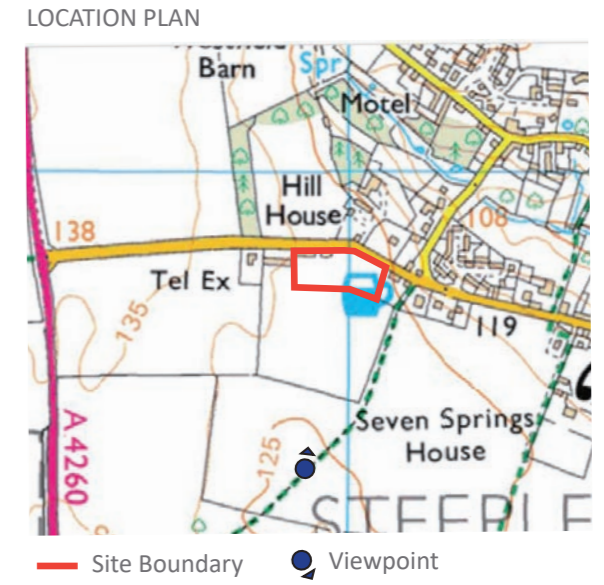
## STEEPLE ASTON, OXFORDSHIRE



View west towards site with proposed development. Mitigation shown in year 15. Closest proposed property is Plot 1. Photograph taken in winter months, summer vegetation will provide a greater level of screening. Modelled in Sketchup and built on OS base.



View north towards proposal site



View north towards site with proposed development. Mitigation shown in year 1.  
Photograph taken in winter months, summer vegetation will provide a greater level of screening.  
Modelled in Sketchup and built on OS base

## STEEPLE ASTON, OXFORDSHIRE



View north towards site with proposed development. Mitigation shown in year 15.  
Photograph taken in winter months, summer vegetation will provide a greater level of screening.  
Modelled in Sketchup and built on OS base.