


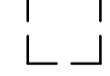






KEY:

-  Developable Built Form Areas
-  Open Space and Landscape Buffer Areas
-  Existing Built Form
-  Indicative building footprint
-  Indicative link building location / footprint
-  Application Boundary
-  Ownership Boundary
-  SAM

F.A.S.T. Parameters Plan - Proposed Developable Areas

PLANNING

DRAWN BY: JY CHECKED BY: AH
 PROJECT: 5002854-RDG-Z05-ST-PL-A-0092 REV: K 11/04/2019
 SCALE 1 : 1250 @ A1

| REV | DESCRIPTION | DATE | BY | CHKD |
|-----|--|------------|----|------|
| K | Redline Update | 13/11/2019 | JY | AH |
| J | Design Update | 06/11/2019 | JY | AH |
| H | Updated to incorporate JA comments | 29/10/2019 | JY | AH |
| G | Redline Update | 24/10/2019 | JY | AH |
| F | Design update | 23/10/2019 | JY | AH |
| E | Update to incorporate pre-app comments | 30/09/2019 | JY | AH |
| D | Update to incorporate JW comments | 18/09/2019 | JY | AH |
| C | Update to incorporate JA & JW comments | 12/09/2019 | JY | AH |
| B | Planning Submission Update | 10/09/2019 | JY | AH |
| A | Application boundary line updated | 25/06/2019 | JY | AH |



THE COWARDS
 BLENHEIM PARK, OXFORD ROAD
 WOODSTOCK
 OX20 1QR
 TEL NO: 01993815000
 WWW.RIDGE.CO.UK