

2.13 CHALLENGES & OPPORTUNITIES DIAGRAMS

The comprehensive and robust evidence base has been translated into the following opportunities and challenges diagrams:

2.6.1 Heritage Significance: Views and Setting
(Figure 16 on page 30)

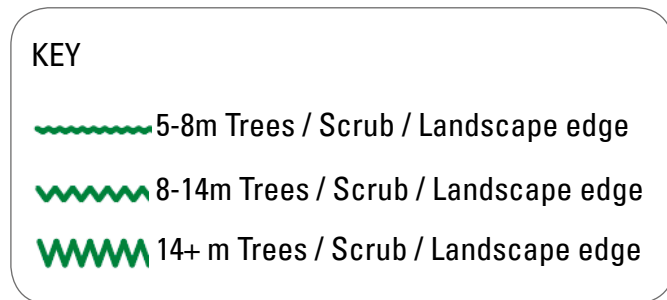
2.6.2 Heritage Significance: Key Features and Character Areas
(Figure 17 on page 31)

2.6.3 Landscape Significance: Views and Setting
(Figure 18 on page 32)

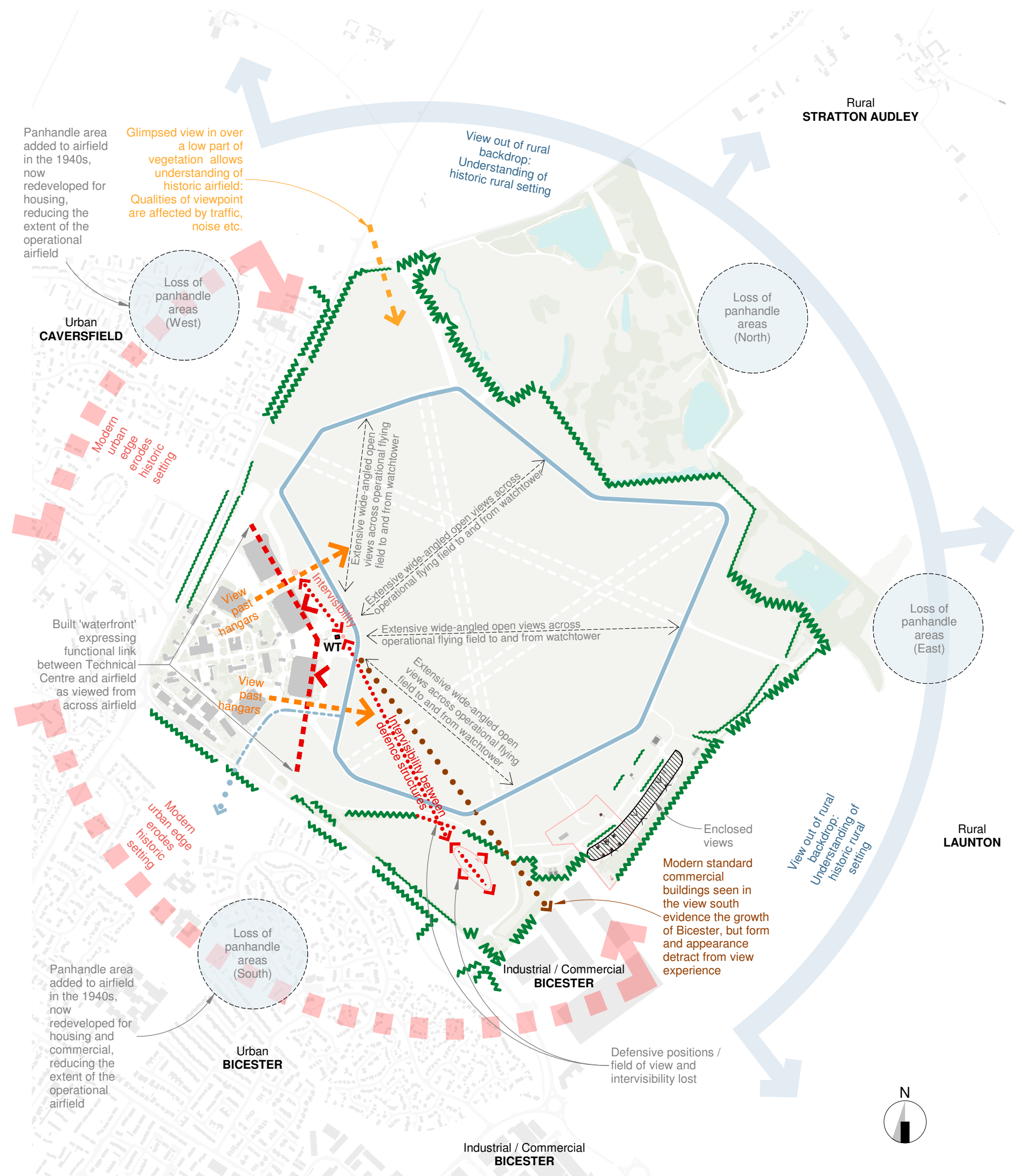
2.6.4 Heritage Significance: Key Features and Character Areas
(Figure 19 on page 33)

The opportunities and challenges diagrams have informed a series of parameter plans which in turn have influenced the quantum of development.

2.13.1 Heritage Significance: Views And Setting



**Figure 16. Heritage Significance Diagram
: Views and Setting**



2.13.2 Heritage Significance: Key Features / Character Areas

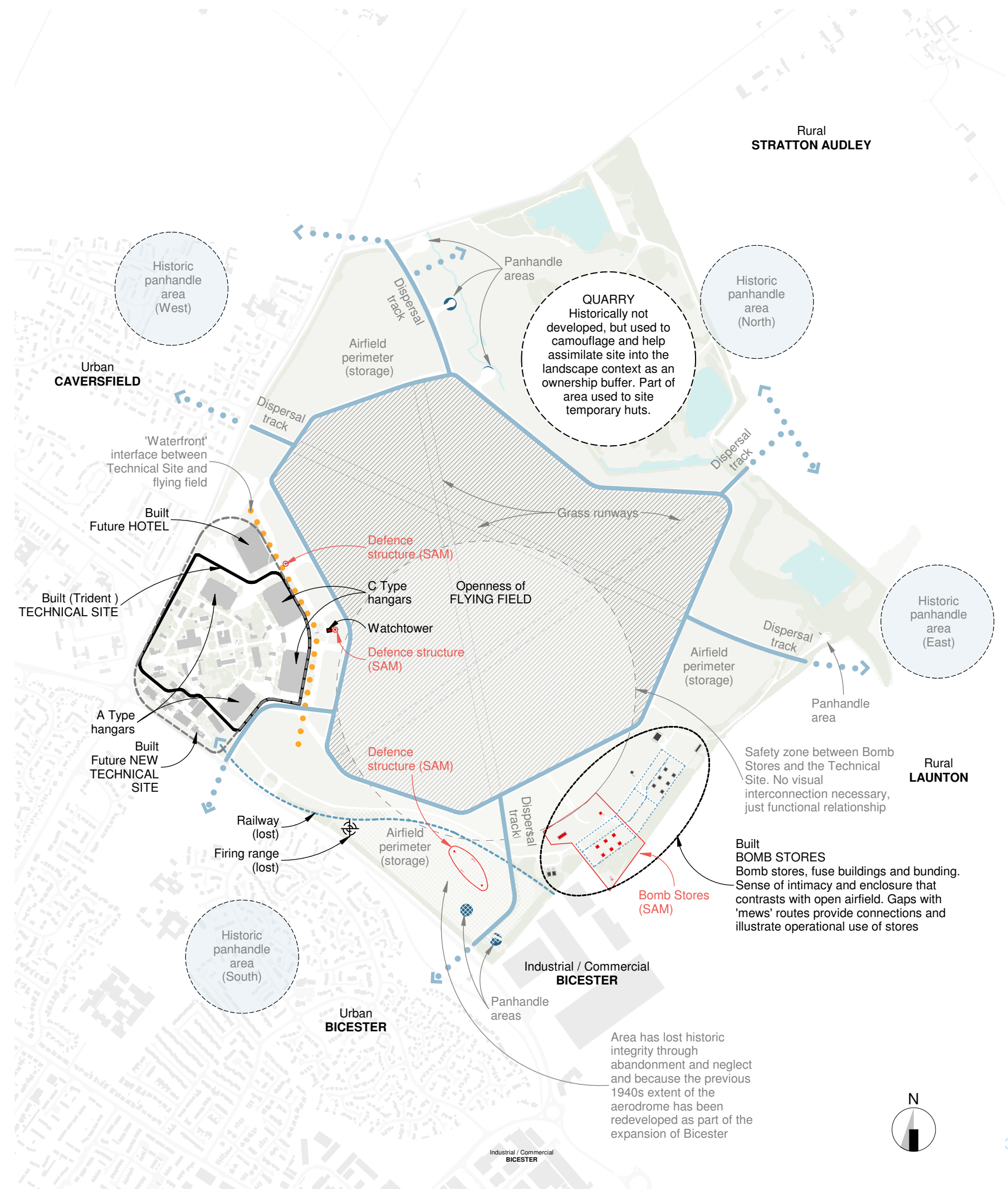


Figure 17. Heritage Significance Diagram : Key Features / Character Areas

2.13.3 Landscape Significance: Views And Setting

KEY

>>|

Openness of flying field

>|

Peripheral area contributing to 'openness'

~~~~~

5-8m Trees / Scrub / Landscape edge

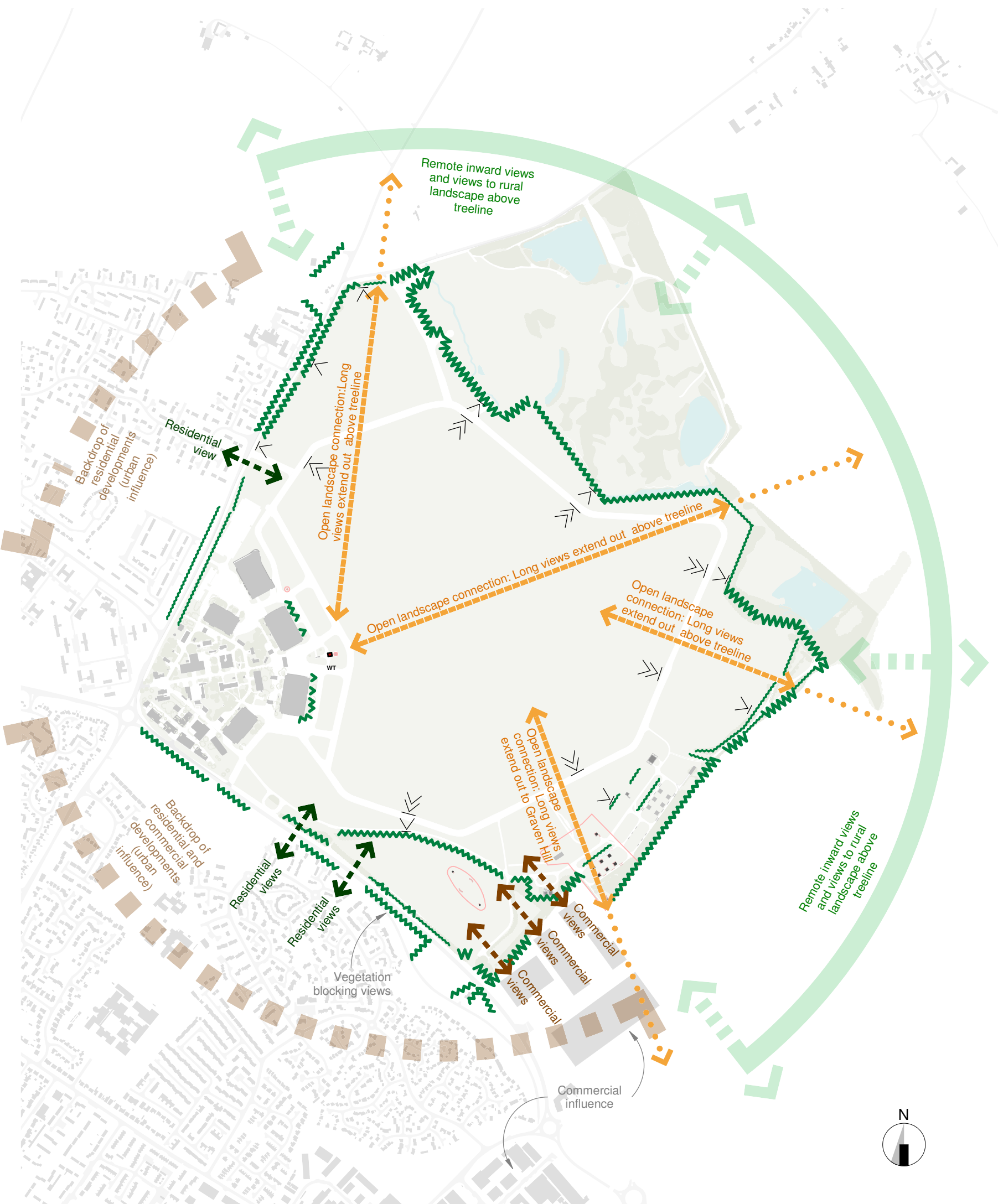
~~~~~

8-14m Trees / Scrub / Landscape edge

~~~~~

14+ m Trees / Scrub / Landscape edge

Figure 18. Landscape Significance  
Diagram : Views and Setting





2.13.4 Landscape Significance: Key Features / Character Areas

KEY

5-8m Trees / Scrub / Landscape edge

8-14m Trees / Scrub / Landscape edge

14+ m Trees / Scrub / Landscape edge

Figure 19. Landscape Significance Diagram  
: Key Features / Character Areas



