

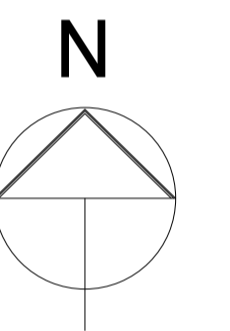
NOTES

Reproduced from the Ordnance Survey map with the permission of the Controller of Her Majesty's Stationery Office, © Crown Copyright. C A Cornish Architects Licence No. AR161859

Subject to Statutory Approvals.

Development Zone

No Build Zone



Iron Age / Romano-British Settlement (site of)

65.3m

65.3m

65.3m

Rev	Description	Chk	Date
	Peer House 8 -14 Verulam Street London WC1X 8LZ		
	tel +44(0)20 7400 2120		
	enquiries@cornisharchitects.com www.cornisharchitects.com		

cornisharchitects



Project Title.

CATALYST
BICESTER

Drawing Title.

APPLICATION 2
PARAMETERS PLAN 01 LAND USE

Drawing Status.

TOWN PLANNING



Drawn By:	Scale:	Date:	Chk'd By:
R C	1:1250 @ A1	14/04/2019	C S



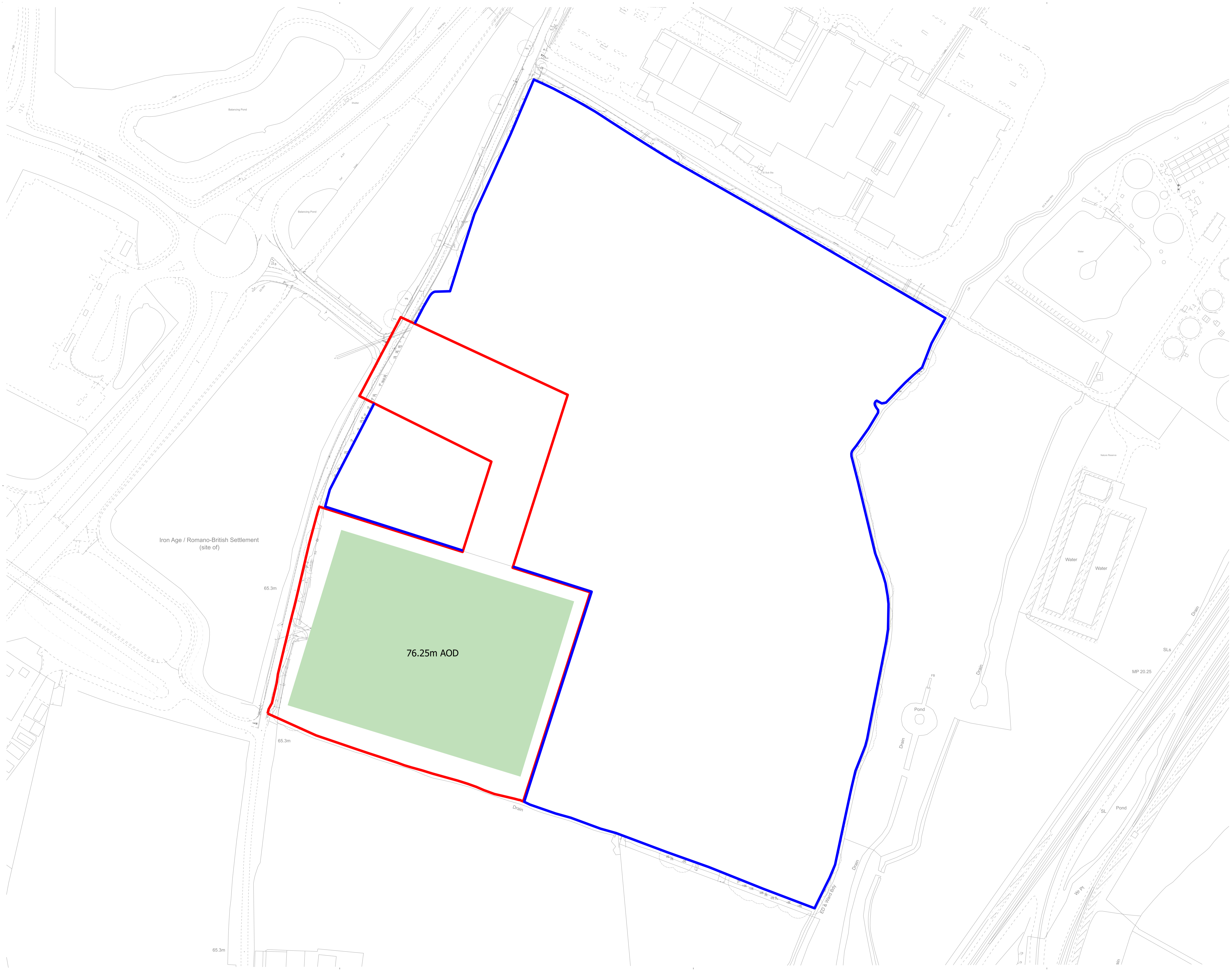
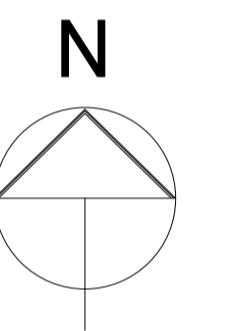
Drawing No.	Rev.
18022 - TP - 112	

NOTES

Reproduced from the Ordnance Survey map with the permission of the Controller of Her Majesty's Stationery Office, © Crown Copyright. C A Cornish Architects Licence No. AR161859

Subject to Statutory Approvals.

Maximum ridge height 76.25m AOD



Rev	Description	Chk	Date
	Peer House 8 -14 Verulam Street London WC1X 8LZ		
	tel +44(0)20 7400 2120		
	enquiries@cornisharchitects.com www.cornisharchitects.com		

Peer House
8 -14 Verulam Street
London WC1X 8LZ
tel +44(0)20 7400 2120
enquiries@cornisharchitects.com
www.cornisharchitects.com



Project Title.

CATALYST
BICESTER

Drawing Title.

APPLICATION 2
PARAMETERS PLAN 02
BUILDING HEIGHT

Drawing Status.

TOWN PLANNING



Drawn By	Scale	Date	Chk'd By
R C	1:1250 @ A1	14/04/2019	C S



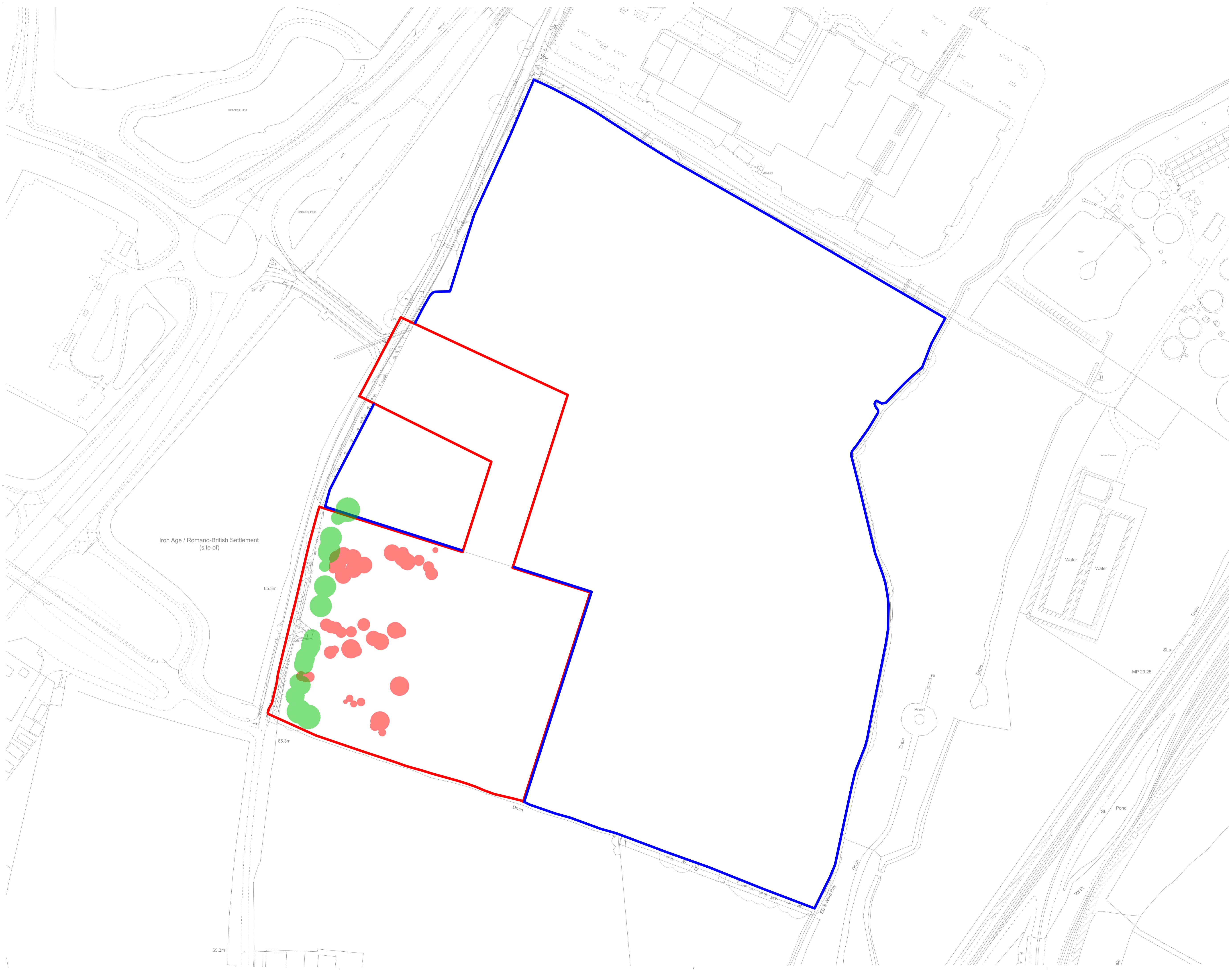
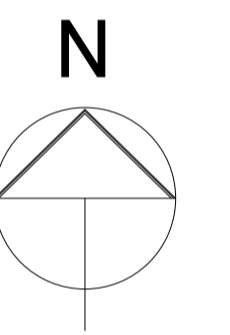
Drawing No.	Rev.
18022 - TP - 113	

NOTES

Reproduced from the Ordnance Survey map with the permission of the Controller of Her Majesty's Stationery Office, © Crown Copyright.
C A Cornish Architects Licence No. AR161859

Subject to Statutory Approvals.

- Existing tree to be removed
- Existing tree to be retained



Rev	Description	Chk	Date
	Peer House 8 -14 Verulam Street London WC1X 8LZ		
	tel +44(0)20 7400 2120		
	enquiries@cornisharchitects.com www.cornisharchitects.com		

cornisharchitects



Project Title.
**CATALYST
BICESTER**

Drawing Title.
**APPLICATION 2
PARAMETERS PLAN 03
VEGETATION RETENTION & REMOVAL**

Drawing Status.
TOWN PLANNING

0	10	metres	100
Drawn By:	Scale:	Date:	Chk'd By:
R C	1:1250 @ A1	14/04/2019	C S



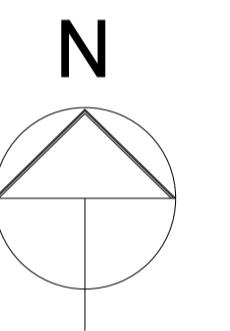
Drawing No.
18022 - TP - 114

NOTES

Reproduced from the Ordnance Survey map with the permission of the Controller of Her Majesty's Stationery Office, © Crown Copyright. C A Cornish Architects Licence No. AR161859

Subject to Statutory Approvals.

Access Zone



Iron Age / Romano-British Settlement (site of)

Rev	Description	Chk	Date
	Peer House 8 -14 Verulam Street London WC1X 8LZ		
	tel +44(0)20 7400 2120		
	enquiries@cornisharchitects.com www.cornisharchitects.com		

cornisharchitects



Project Title.

CATALYST
BICESTER

Drawing Title.

APPLICATION 2
PARAMETERS PLAN 04
SITE ACCESS

Drawing Status.

TOWN PLANNING



Drawn By	Scale	Date	Chk'd By
R C	1:1250 @ A1	14/04/2019	C S



Drawing No.

18022 - TP - 115

Rev.