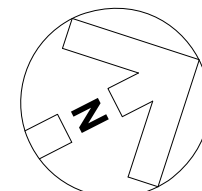
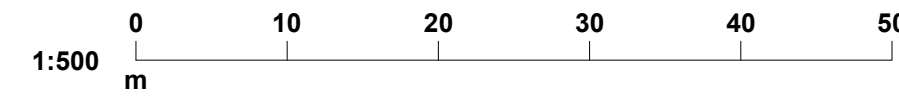
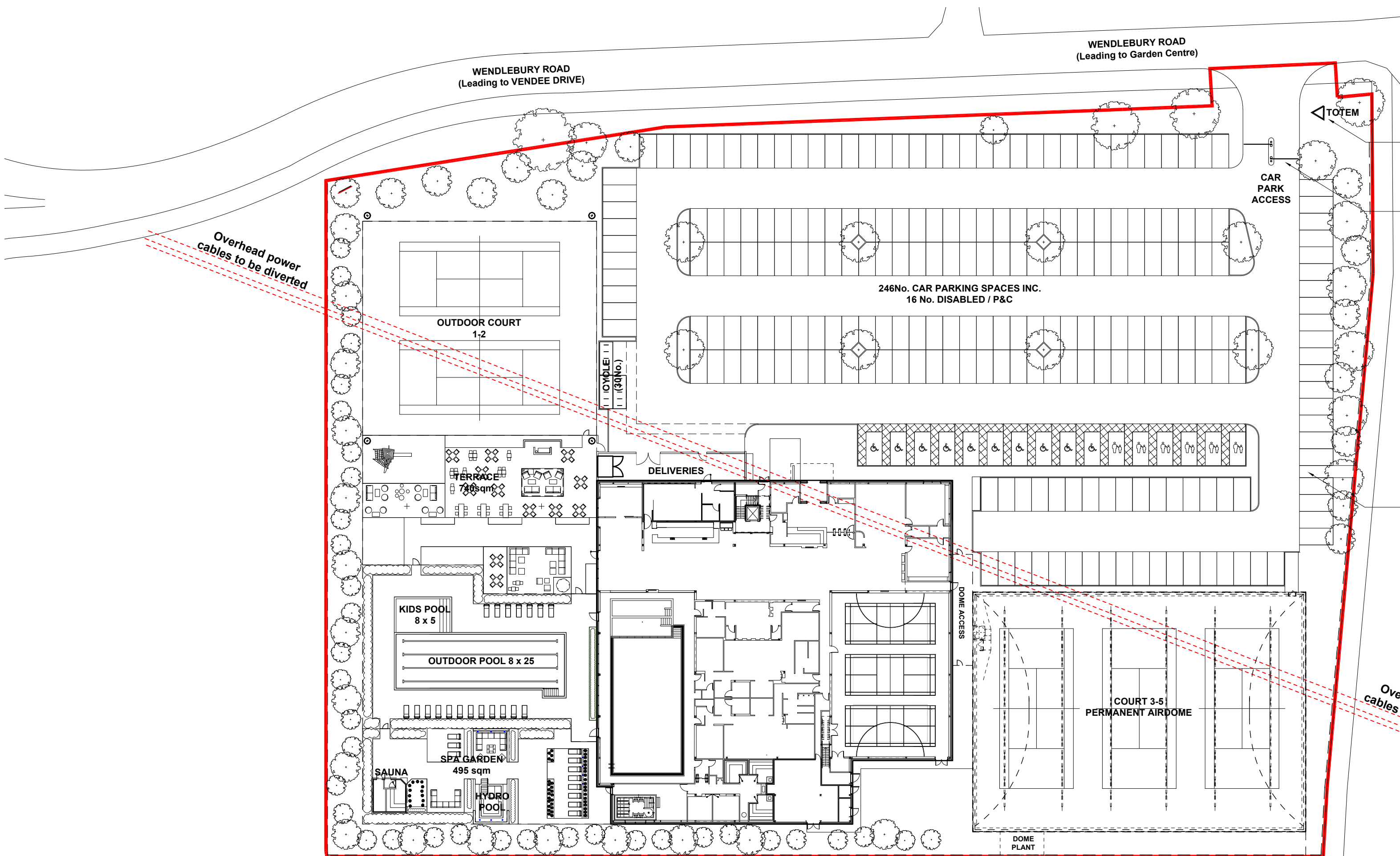


NOTES:



RED LINE SITE AREA 4.1 acres



Signage subject to advert application

Entrance Barriers (10.6m from back of footpath / cycleway)

Pedestrian link from northern boundary

REVISION: P05	BY: JAH	CHECKED: CM	DATE: 20/02/2020
10no. cycle spaces relocated			
REVISION: P04	BY: JAH	CHECKED: CM	DATE: 19/02/2020
Pedestrian link revised to north boundary, 10no. cycle space added and entrance barriers revised			
REVISION: P03	BY: JAH	CHECKED: CM	DATE: 18/02/2020
Pedestrian link and provision for future cycle parking added, entrance barriers revised			
REVISION: P02	BY: JAH	CHECKED: CM	DATE: 30/01/2020
Delivery Area and Building Entrance revised			
REVISION: P01	BY: JAH	CHECKED: CM	DATE: 22/07/2019
Cycle parking provision increased to 20no.			
REVISION: *	BY: AJ	CHECKED: CM	DATE: 07/06/2019
Planning Issue			

PLANNING

PLOT DATE:



CLIENT:

CATALYST BICESTER

PROJECT:

PROPOSED SITE PLAN

DRAWING: ARB SCALE: 1:500 @ A2 DATE: MAY 2019

Hadfield Cawkwell Davidson
 Broomgrove Lodge, 13 Broomgrove Rd, Sheffield, S10 2LZ T 0114 266 8181 www.hcd.co.uk