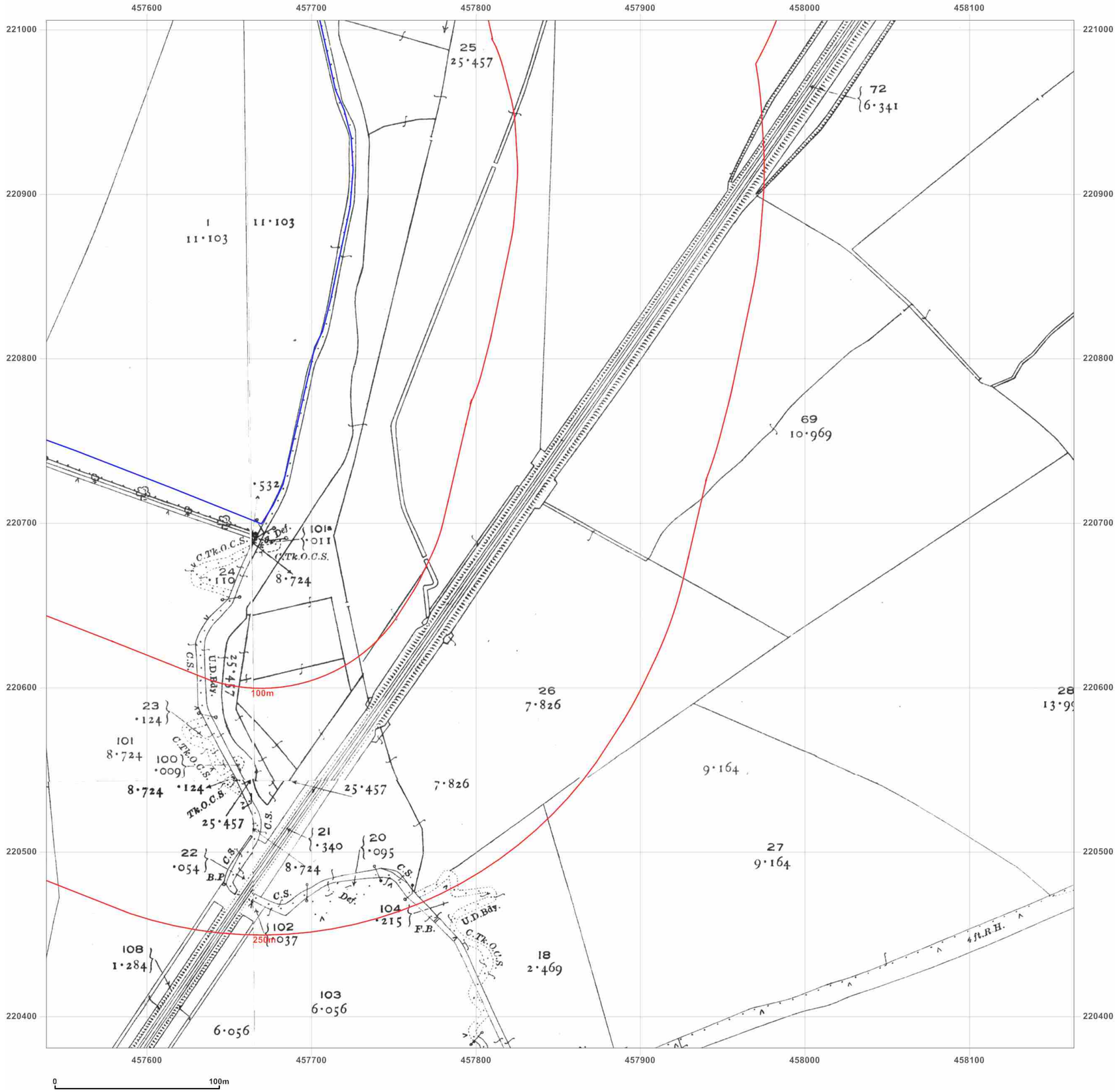

emapsite™

Site Details:

The Promised Land
Farm,Wendlebury Road,Bicester

Client Ref: EMS_482678_647813
Report Ref: EMS-482678_647813_LS_2_1
Grid Ref: 457851, 220693

Map Name: County Series

Map date: **1922**

Scale: 1:2,500

Printed at: 1:2,500

N
W E
S

Surveyed 1922
Revised 1922
Edition N/A
Copyright N/A
Levelled N/A

Surveyed 1922
Revised 1922
Edition N/A
Copyright N/A
Levelled N/A

Surveyed 1922
Revised 1922
Edition N/A
Copyright N/A
Levelled N/A

Surveyed 1922
Revised 1922
Edition N/A
Copyright N/A
Levelled N/A

Groundsure INSIGHTS

Produced by
Groundsure Insights
www.groundsure.com

Powered by

Supplied by:
www.emapsite.com
sales@emapsite.com

© Crown copyright and database rights 2018 Ordnance Survey 100035207

Production date: 07 June 2018

Map legend available at:
www.groundsure.com/sites/default/files/groundsure_legend.pdf

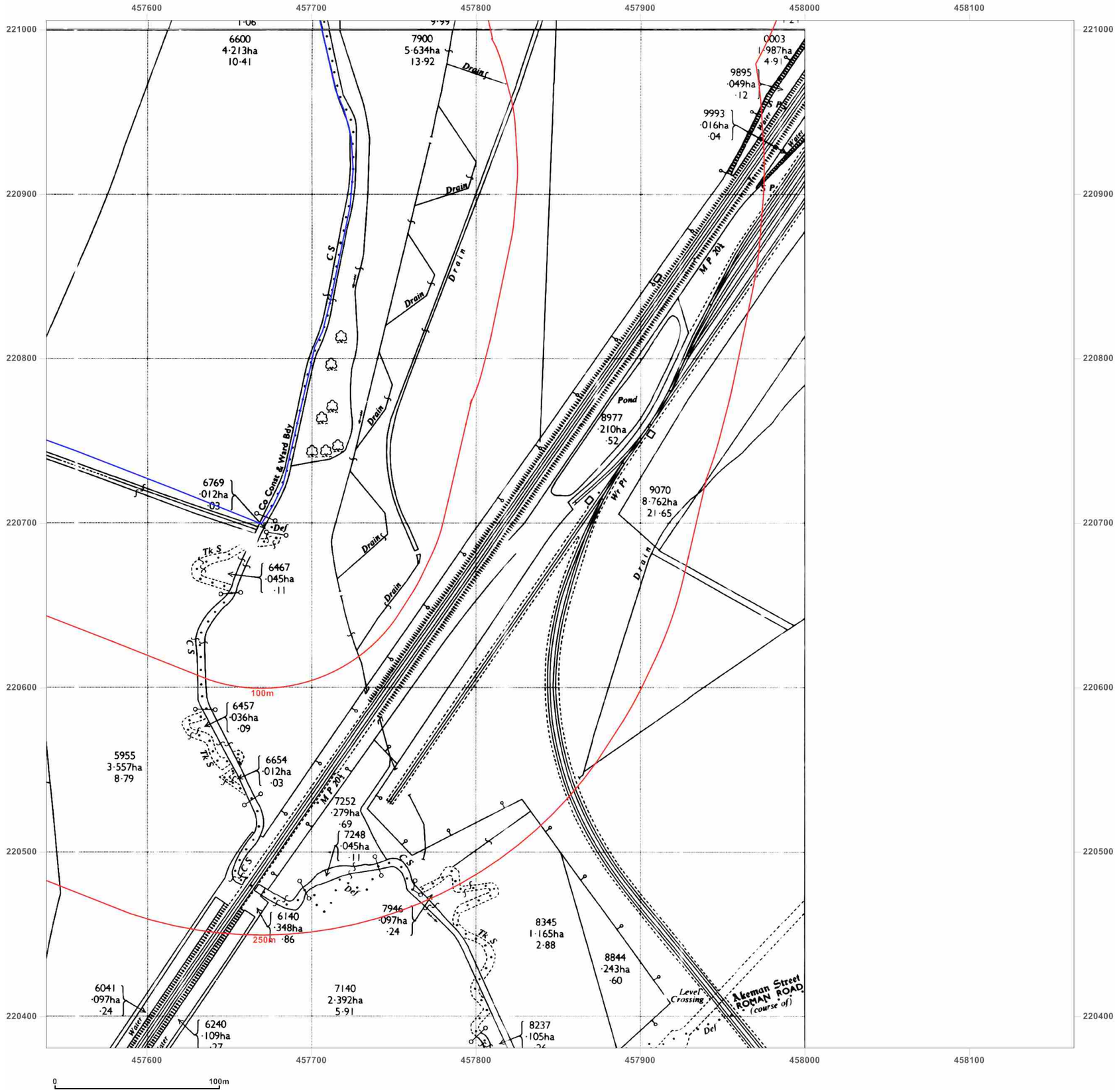

emapsite™

Site Details:

The Promised Land
Farm,Wendlebury Road,Bicester

Client Ref: EMS_482678_647813
Report Ref: EMS-482678_647813_LS_2_1
Grid Ref: 457851, 220693

Map Name: National Grid

Map date: **1967**

Scale: 1:2,500

Printed at: 1:2,500

N
W E
S

Surveyed N/A
Revised N/A
Edition N/A
Copyright N/A
Levelled N/A

Surveyed N/A
Revised N/A
Edition N/A
Copyright N/A
Levelled N/A

Groundsure INSIGHTS

Produced by
Groundsure Insights
www.groundsure.com

Powered by OS

Supplied by:
www.emapsite.com
sales@emapsite.com

© Crown copyright and database rights 2018 Ordnance Survey 100035207

Production date: 07 June 2018

Map legend available at:
www.groundsure.com/sites/default/files/groundsure_legend.pdf

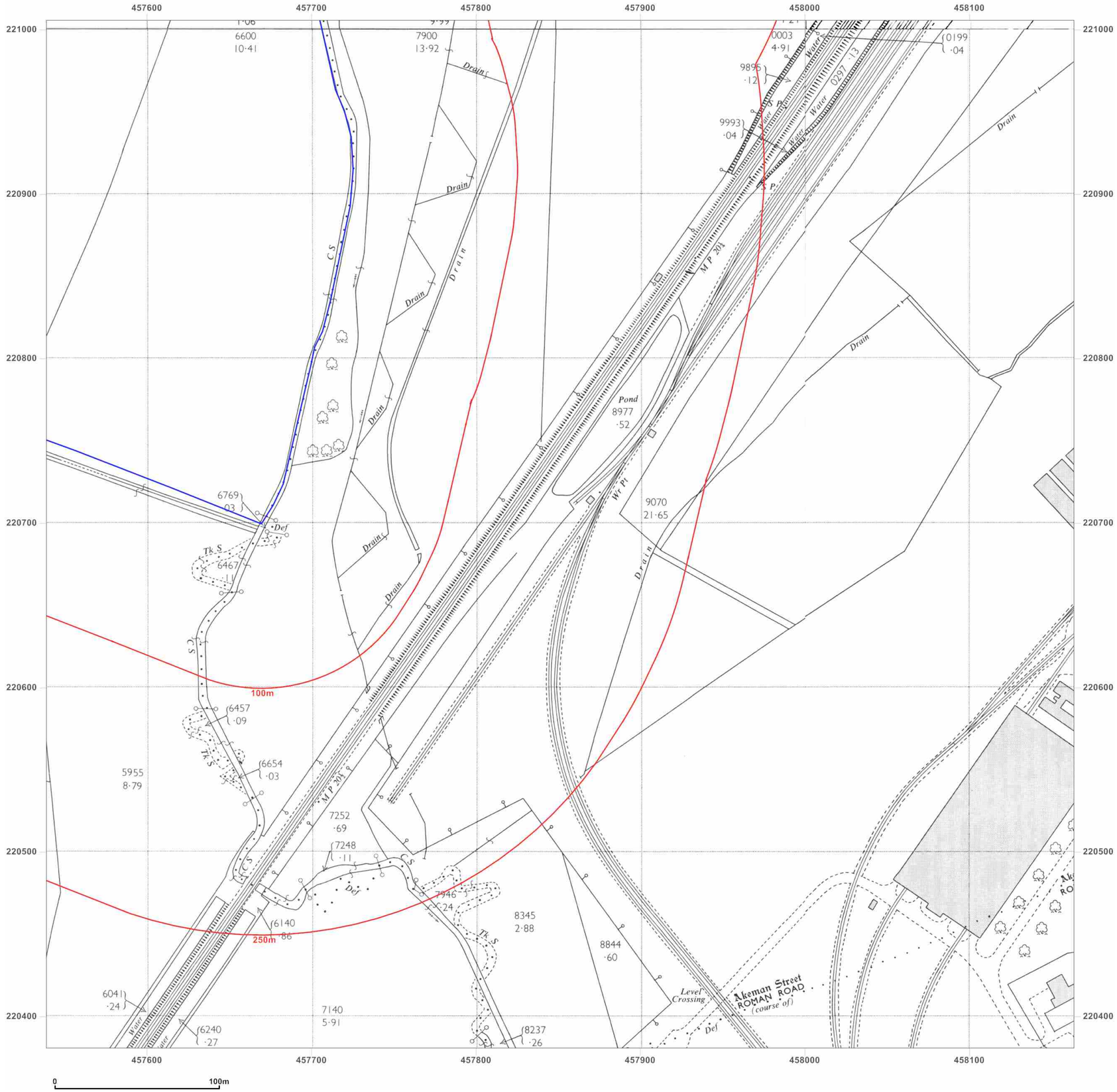

emapsite™

Site Details:

The Promised Land
Farm,Wendlebury Road,Bicester

Client Ref: EMS_482678_647813
Report Ref: EMS-482678_647813_LS_2_1
Grid Ref: 457851, 220693

Map Name: National Grid

Map date: **1966-1968**

Scale: 1:2,500

Printed at: 1:2,500

N
W E
S

Surveyed 1966
Revised 1966
Edition N/A
Copyright 1967
Levelled 1962

Surveyed N/A
Revised N/A
Edition N/A
Copyright 1968
Levelled N/A

Surveyed 1966
Revised 1966
Edition N/A
Copyright 1967
Levelled 1962

Surveyed 1966
Revised 1966
Edition N/A
Copyright 1967
Levelled 1962

Groundsure INSIGHTS

Produced by
Groundsure Insights
www.groundsure.com

Powered by OS

Supplied by:
www.emapsite.com
sales@emapsite.com

© Crown copyright and database rights 2018 Ordnance Survey 100035207

Production date: 07 June 2018

Map legend available at:
www.groundsure.com/sites/default/files/groundsure_legend.pdf

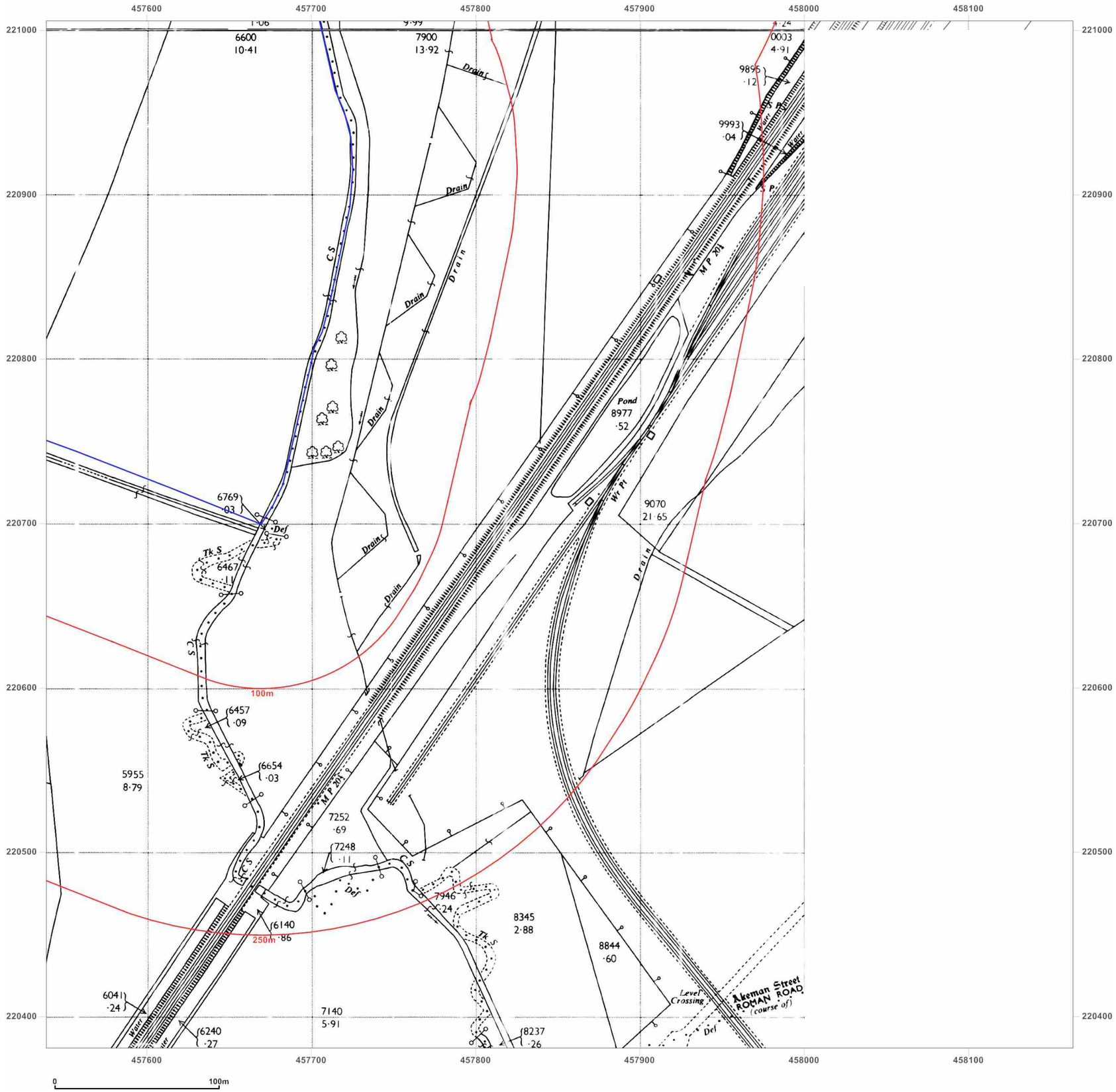

emapsite™

Site Details:

The Promised Land
Farm,Wendlebury Road,Bicester

Client Ref: EMS_482678_647813
Report Ref: EMS-482678_647813_LS_2_1
Grid Ref: 457851, 220693

Map Name: National Grid

Map date: **1967-1968**

Scale: 1:2,500

Printed at: 1:2,500

N
W E
S

Surveyed N/A
Revised N/A
Edition N/A
Copyright N/A
Levelled N/A

Surveyed N/A
Revised 1966
Edition N/A
Copyright 1968
Levelled 1962

Surveyed N/A
Revised N/A
Edition N/A
Copyright N/A
Levelled N/A

Groundsure INSIGHTS

Produced by
Groundsure Insights
www.groundsure.com

Powered by

Supplied by:
www.emapsite.com
sales@emapsite.com

© Crown copyright and database rights 2018 Ordnance Survey 100035207

Production date: 07 June 2018

Map legend available at:
www.groundsure.com/sites/default/files/groundsure_legend.pdf

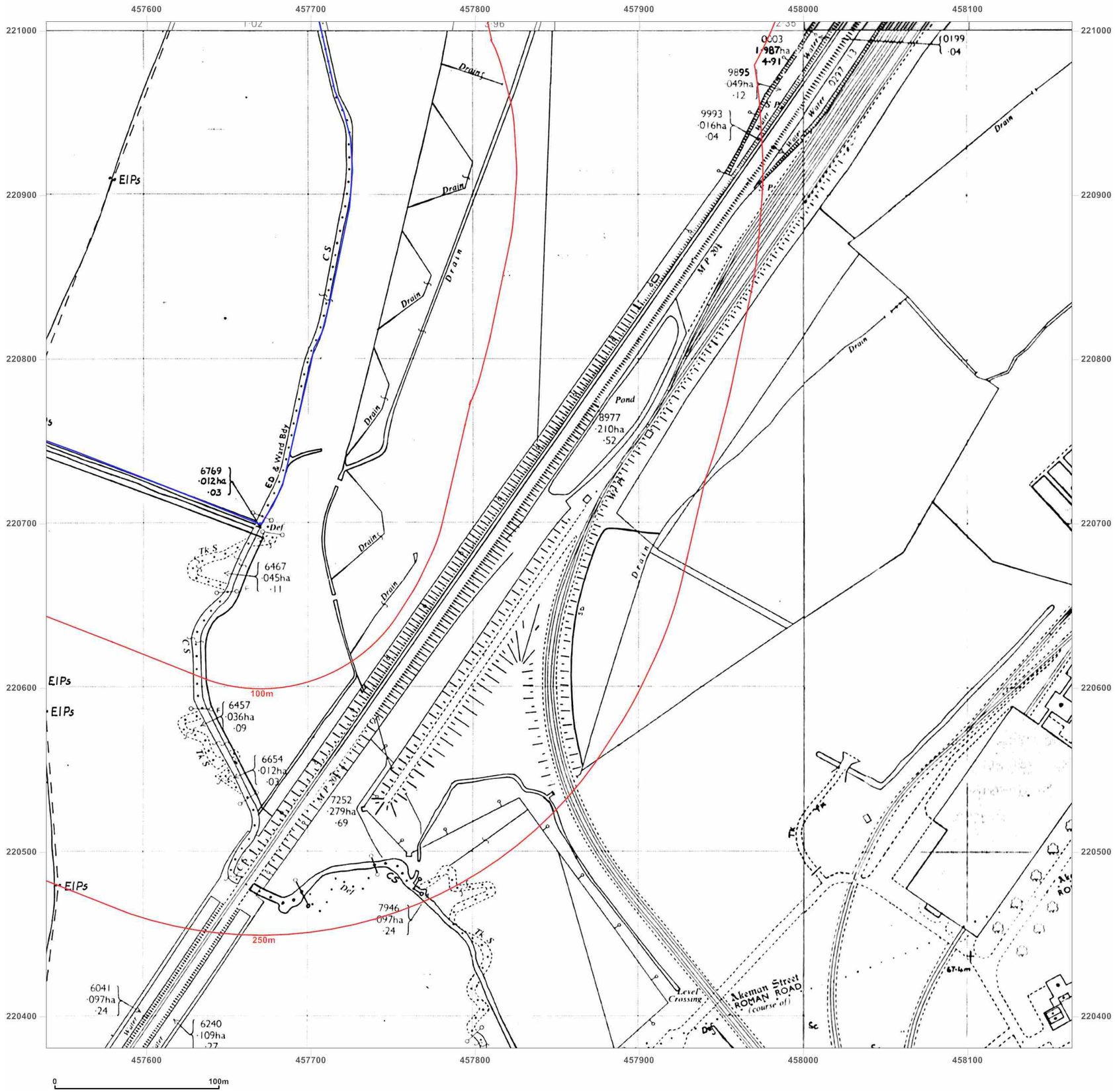

emapsite™

Site Details:

The Promised Land
Farm,Wendlebury Road,Bicester

Client Ref: EMS_482678_647813
Report Ref: EMS-482678_647813_LS_2_1
Grid Ref: 457851, 220693

Map Name: National Grid

Map date: **1983-1986**

Scale: 1:2,500

Printed at: 1:2,500

N
W E
S

Surveyed 1983
Revised 1983
Edition N/A
Copyright 1984
Levelled 1971

Surveyed 1968
Revised 1986
Edition N/A
Copyright 1986
Levelled 1968

Surveyed 1971
Revised 1986
Edition N/A
Copyright 1986
Levelled 1971

Surveyed 1971
Revised 1986
Edition N/A
Copyright 1986
Levelled 1971

Groundsure INSIGHTS

Produced by
Groundsure Insights
www.groundsure.com

Powered by OS

Supplied by:
www.emapsite.com
sales@emapsite.com

© Crown copyright and database rights 2018 Ordnance Survey 100035207

Production date: 07 June 2018

Map legend available at:
www.groundsure.com/sites/default/files/groundsure_legend.pdf

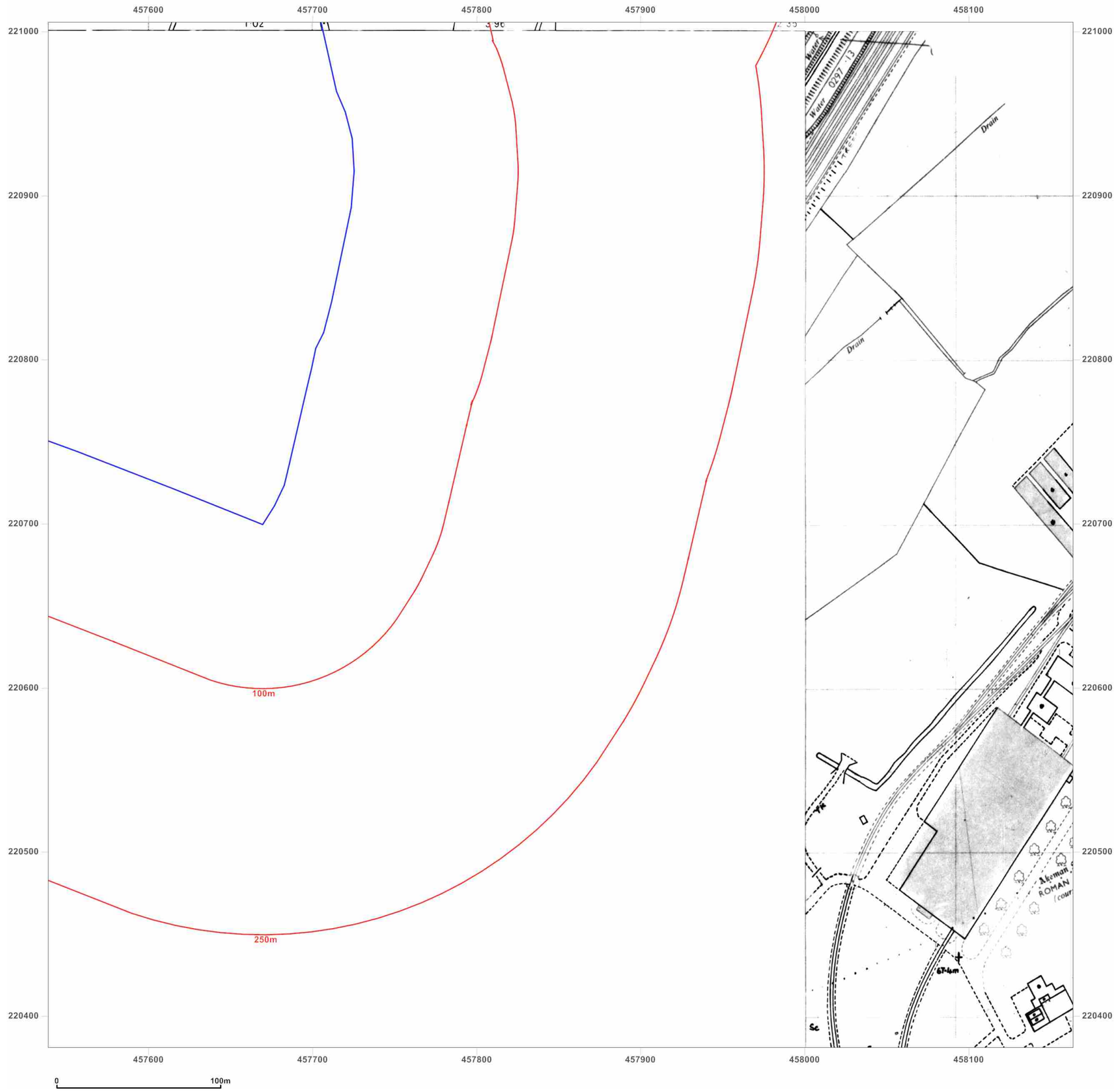

emapsite™

Site Details:

The Promised Land
Farm,Wendlebury Road,Bicester

Client Ref: EMS_482678_647813
Report Ref: EMS-482678_647813_LS_2_1
Grid Ref: 457851, 220693

Map Name: National Grid

Map date: **1984-1986**

Scale: 1:2,500

Printed at: 1:2,500

N
W E
S

Surveyed N/A
Revised N/A
Edition N/A
Copyright N/A
Levelled N/A

Surveyed 1986
Revised 1986
Edition N/A
Copyright 1986
Levelled N/A

Groundsure INSIGHTS

Produced by
Groundsure Insights
www.groundsure.com

Powered by

Supplied by:
www.emapsite.com
sales@emapsite.com

© Crown copyright and database rights 2018 Ordnance Survey 100035207

Production date: 07 June 2018

Map legend available at:
www.groundsure.com/sites/default/files/groundsure_legend.pdf

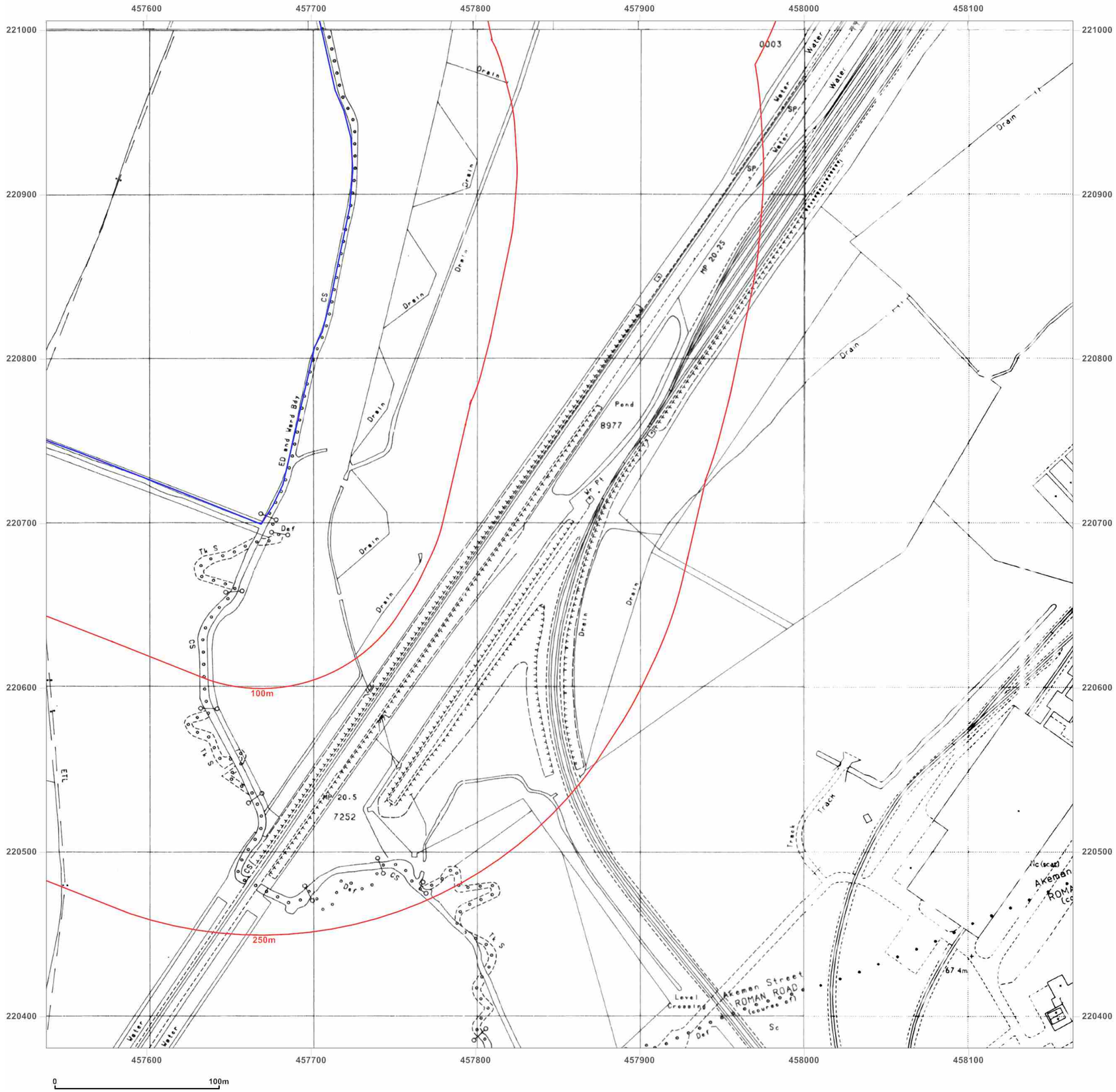

emapsite™

Site Details:

The Promised Land
Farm,Wendlebury Road,Bicester

Client Ref: EMS_482678_647813
Report Ref: EMS-482678_647813_LS_2_1
Grid Ref: 457851, 220693

Map Name: National Grid

Map date: **1992-1994**

Scale: 1:2,500

Printed at: 1:2,500

N
W E
S

Surveyed 1992
Revised 1992
Edition N/A
Copyright 1992
Levelled N/A

Surveyed 1992
Revised 1992
Edition N/A
Copyright 1992
Levelled N/A

Surveyed 1993
Revised 1993
Edition N/A
Copyright 1993
Levelled N/A

Surveyed N/A
Revised N/A
Edition N/A
Copyright 1994
Levelled N/A

Groundsure INSIGHTS

Produced by
Groundsure Insights
www.groundsure.com

Powered by OS

Supplied by:
www.emapsite.com
sales@emapsite.com

© Crown copyright and database rights 2018 Ordnance Survey 100035207

Production date: 07 June 2018

Map legend available at:
www.groundsure.com/sites/default/files/groundsure_legend.pdf

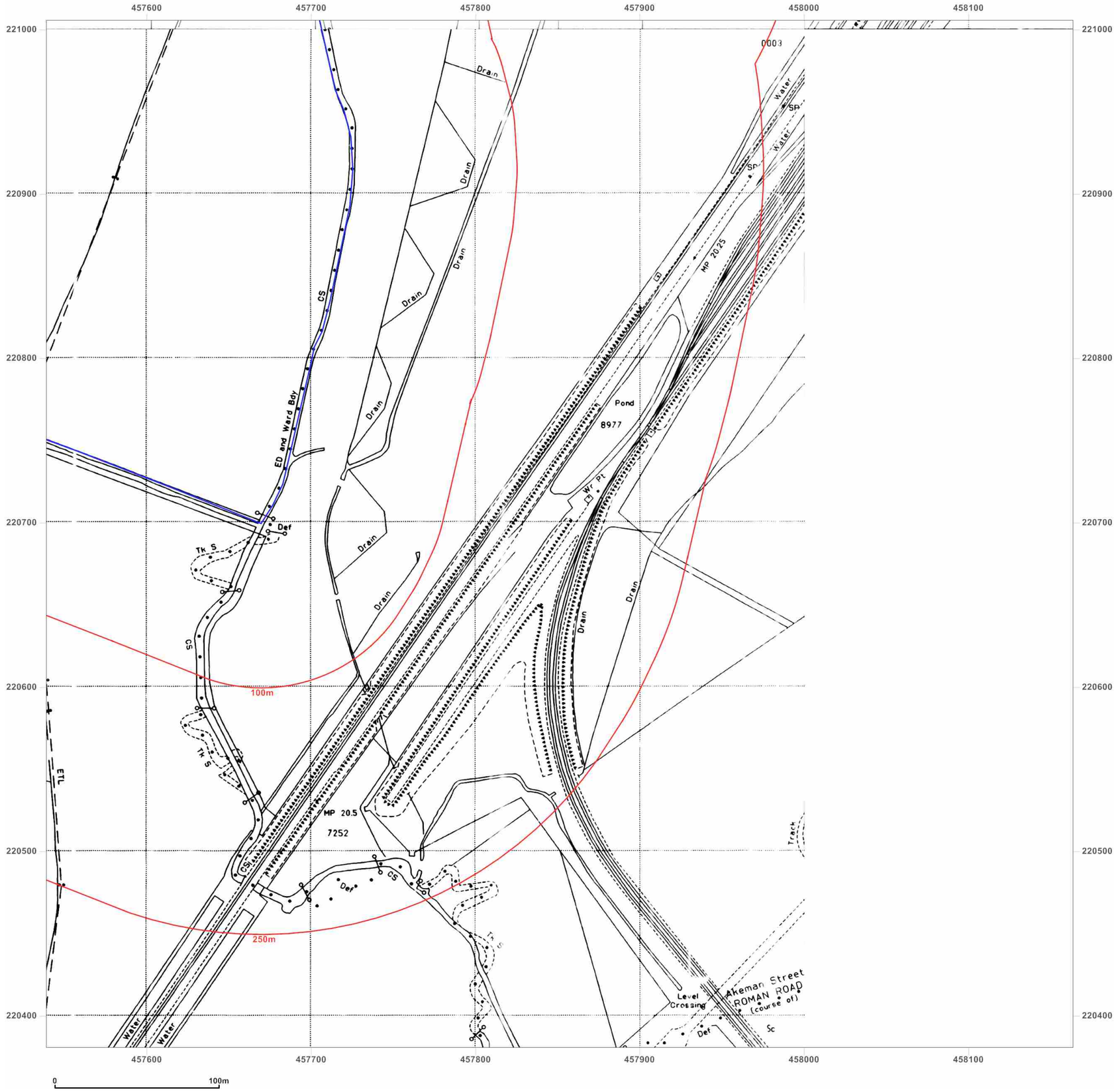

emapsite™

Site Details:

The Promised Land
Farm,Wendlebury Road,Bicester

Client Ref: EMS_482678_647813
Report Ref: EMS-482678_647813_LS_2_1
Grid Ref: 457851, 220693

Map Name: National Grid

Map date: **1993-1994**

Scale: 1:2,500

Printed at: 1:2,500

N
W E
S

Surveyed 1993
Revised 1993
Edition N/A
Copyright 1993
Levelled N/A

Surveyed N/A
Revised N/A
Edition N/A
Copyright 1994
Levelled N/A

Surveyed N/A
Revised N/A
Edition N/A
Copyright 1994
Levelled N/A

Groundsure INSIGHTS

Produced by
Groundsure Insights
www.groundsure.com

Powered by OS

Supplied by:
www.emapsite.com
sales@emapsite.com

© Crown copyright and database rights 2018 Ordnance Survey 100035207

Production date: 07 June 2018

Map legend available at:
www.groundsure.com/sites/default/files/groundsure_legend.pdf

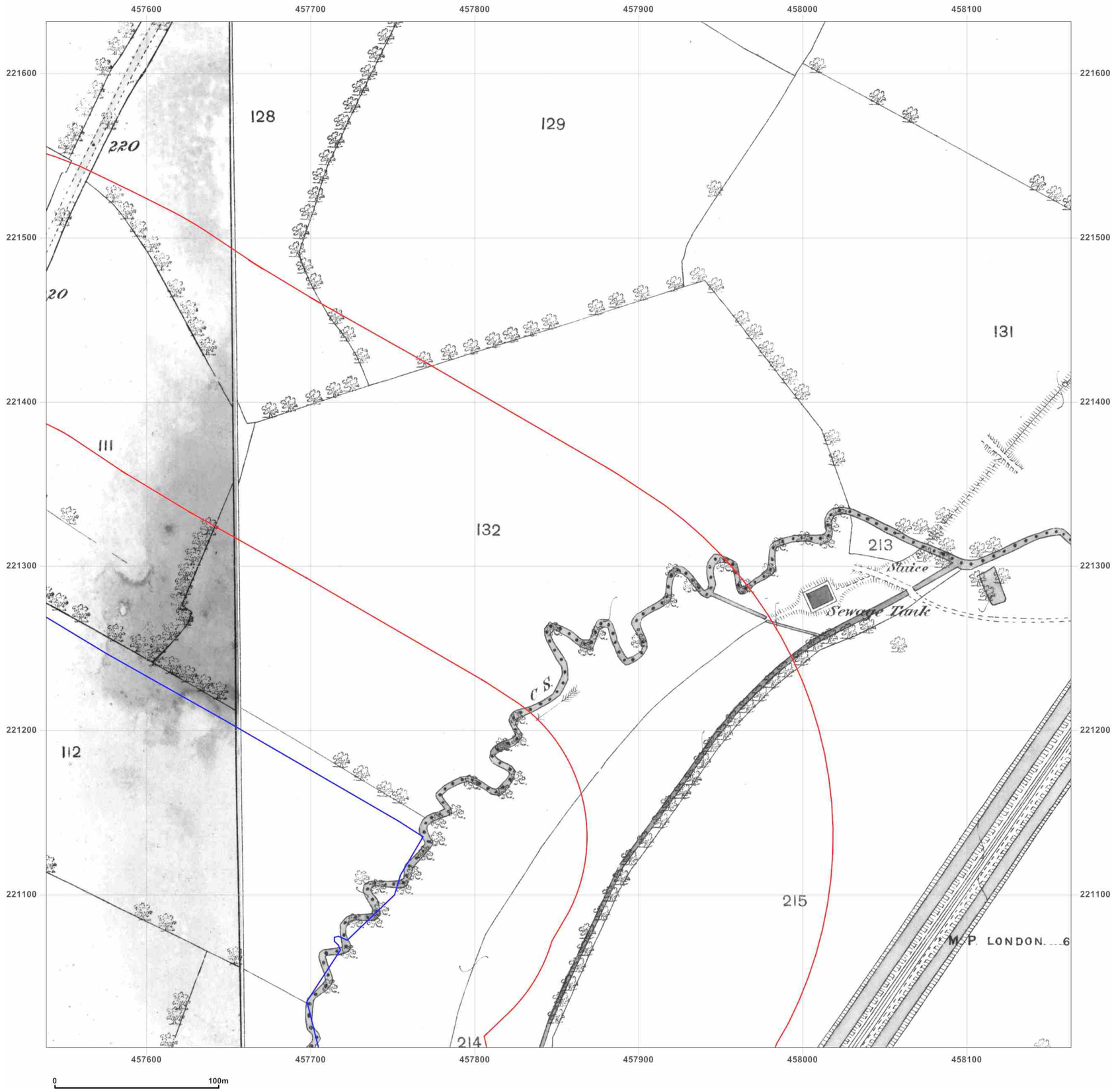

emapsite™

Site Details:

The Promised Land
Farm,Wendlebury Road,Bicester

Client Ref: EMS_482678_647813
Report Ref: EMS-482678_647813_LS_2_2
Grid Ref: 457851, 221319

Map Name: County Series

Map date: **1877-1881**

Scale: 1:2,500

Printed at: 1:2,500

N
W E
S

Surveyed 1877
Revised 1877
Edition N/A
Copyright N/A
Levelled N/A

Surveyed 1881
Revised 1881
Edition N/A
Copyright N/A
Levelled N/A

Groundsure INSIGHTS

Powered by OS

Produced by
Groundsure Insights
www.groundsure.com

Supplied by:
www.emapsite.com
sales@emapsite.com

© Crown copyright and database rights 2018 Ordnance Survey 100035207

Production date: 07 June 2018

Map legend available at:
www.groundsure.com/sites/default/files/groundsure_legend.pdf

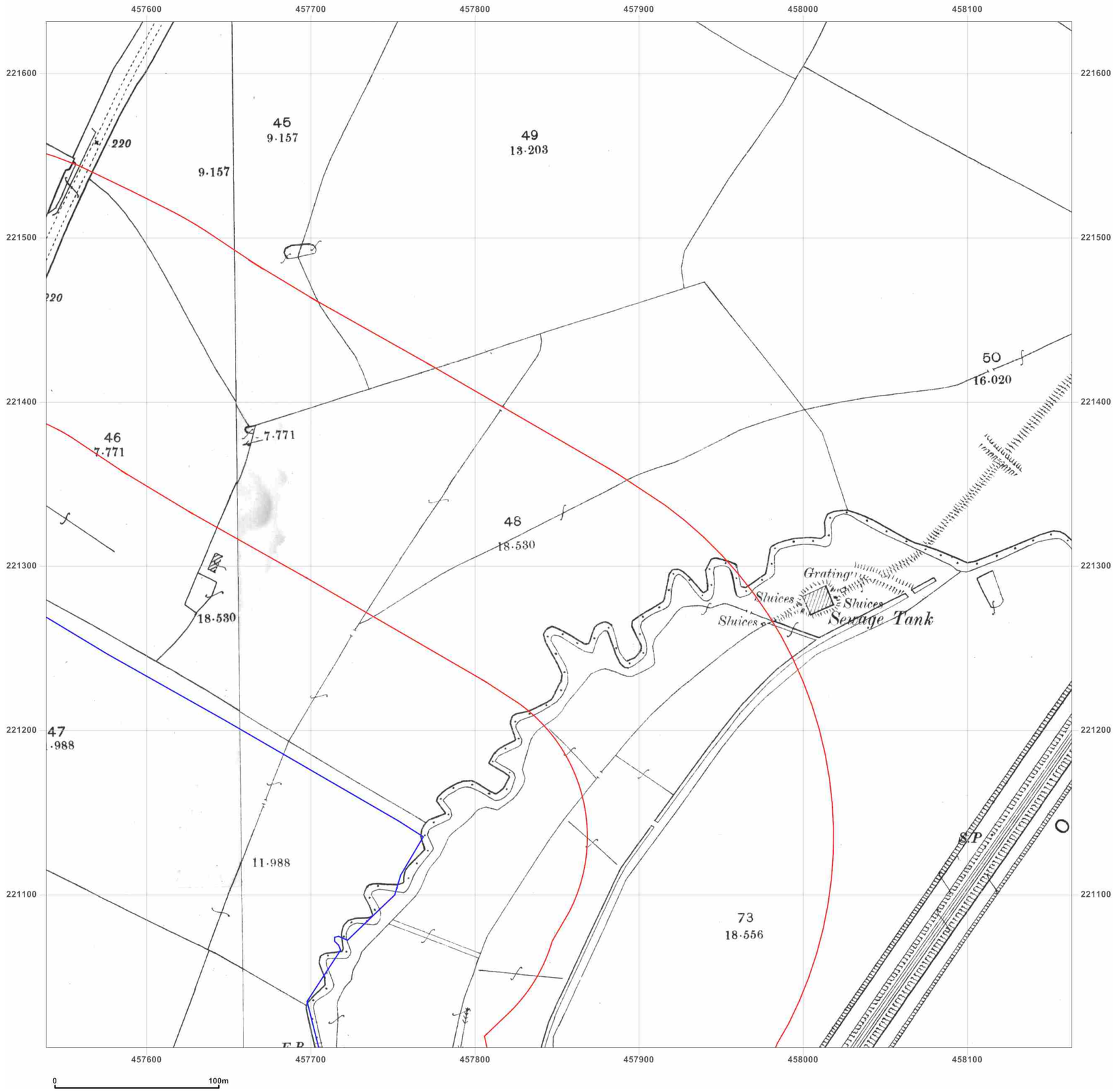

emapsite™

Site Details:

The Promised Land
Farm,Wendlebury Road,Bicester

Client Ref: EMS_482678_647813
Report Ref: EMS-482678_647813_LS_2_2
Grid Ref: 457851, 221319

Map Name: County Series

Map date: **1899-1900**

Scale: 1:2,500

Printed at: 1:2,500

N
W E
S

Surveyed 1899
Revised 1899
Edition N/A
Copyright N/A
Levelled N/A

Surveyed 1900
Revised 1900
Edition N/A
Copyright N/A
Levelled N/A

Groundsure INSIGHTS

Produced by
Groundsure Insights
www.groundsure.com

Powered by OS

Supplied by:
www.emapsite.com
sales@emapsite.com

© Crown copyright and database rights 2018 Ordnance Survey 100035207

Production date: 07 June 2018

Map legend available at:
www.groundsure.com/sites/default/files/groundsure_legend.pdf

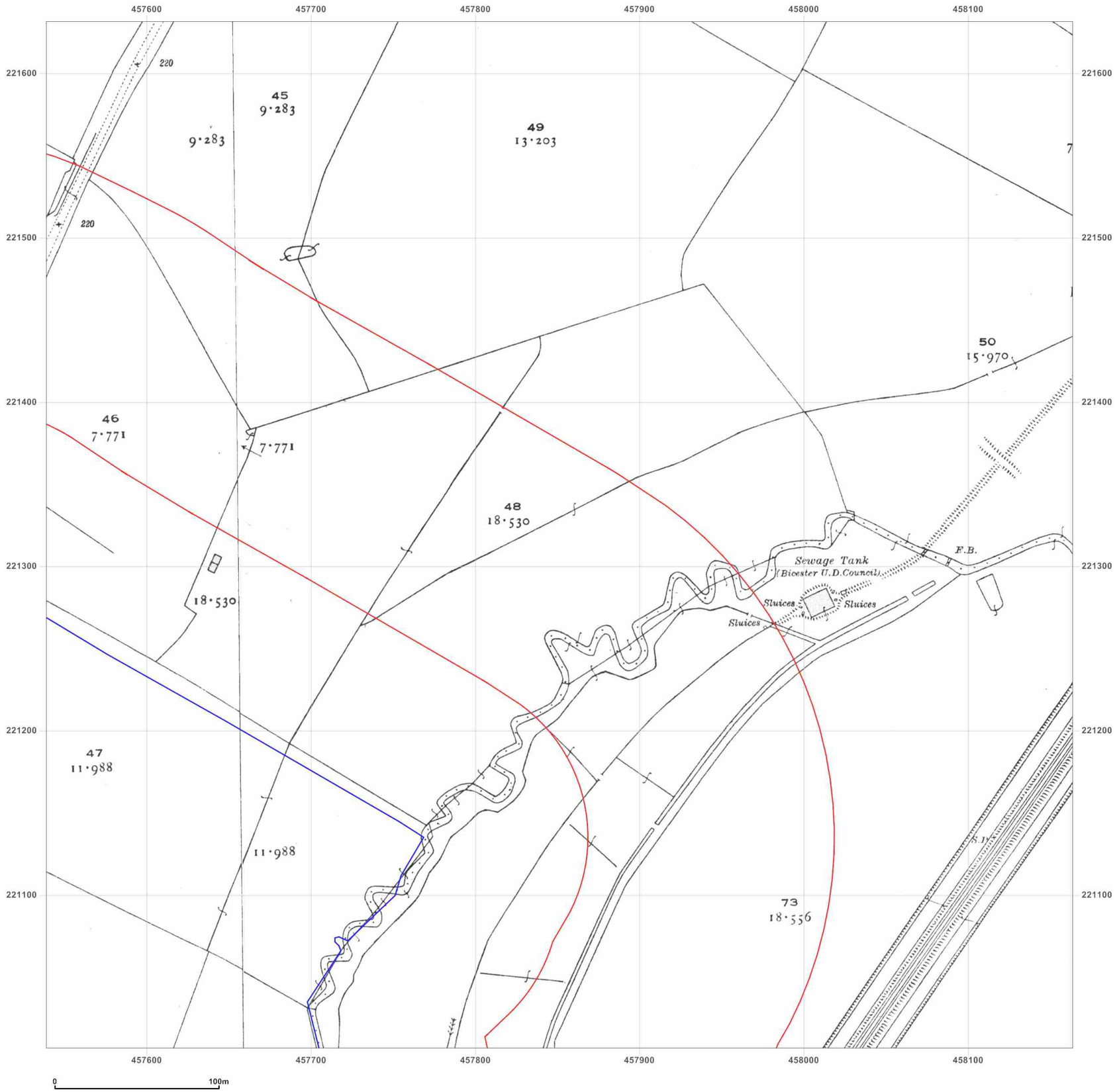

emapsite™

Site Details:

The Promised Land
Farm,Wendlebury Road,Bicester

Client Ref: EMS_482678_647813
Report Ref: EMS-482678_647813_LS_2_2
Grid Ref: 457851, 221319

Map Name: County Series

Map date: **1922**

Scale: 1:2,500

Printed at: 1:2,500

N
W E
S

Surveyed 1922
Revised 1922
Edition N/A
Copyright N/A
Levelled N/A

Surveyed 1922
Revised 1922
Edition N/A
Copyright N/A
Levelled N/A

Groundsure INSIGHTS

Produced by
Groundsure Insights
www.groundsure.com

Powered by OS

Supplied by:
www.emapsite.com
sales@emapsite.com

© Crown copyright and database rights 2018 Ordnance Survey 100035207

Production date: 07 June 2018

Map legend available at:
www.groundsure.com/sites/default/files/groundsure_legend.pdf

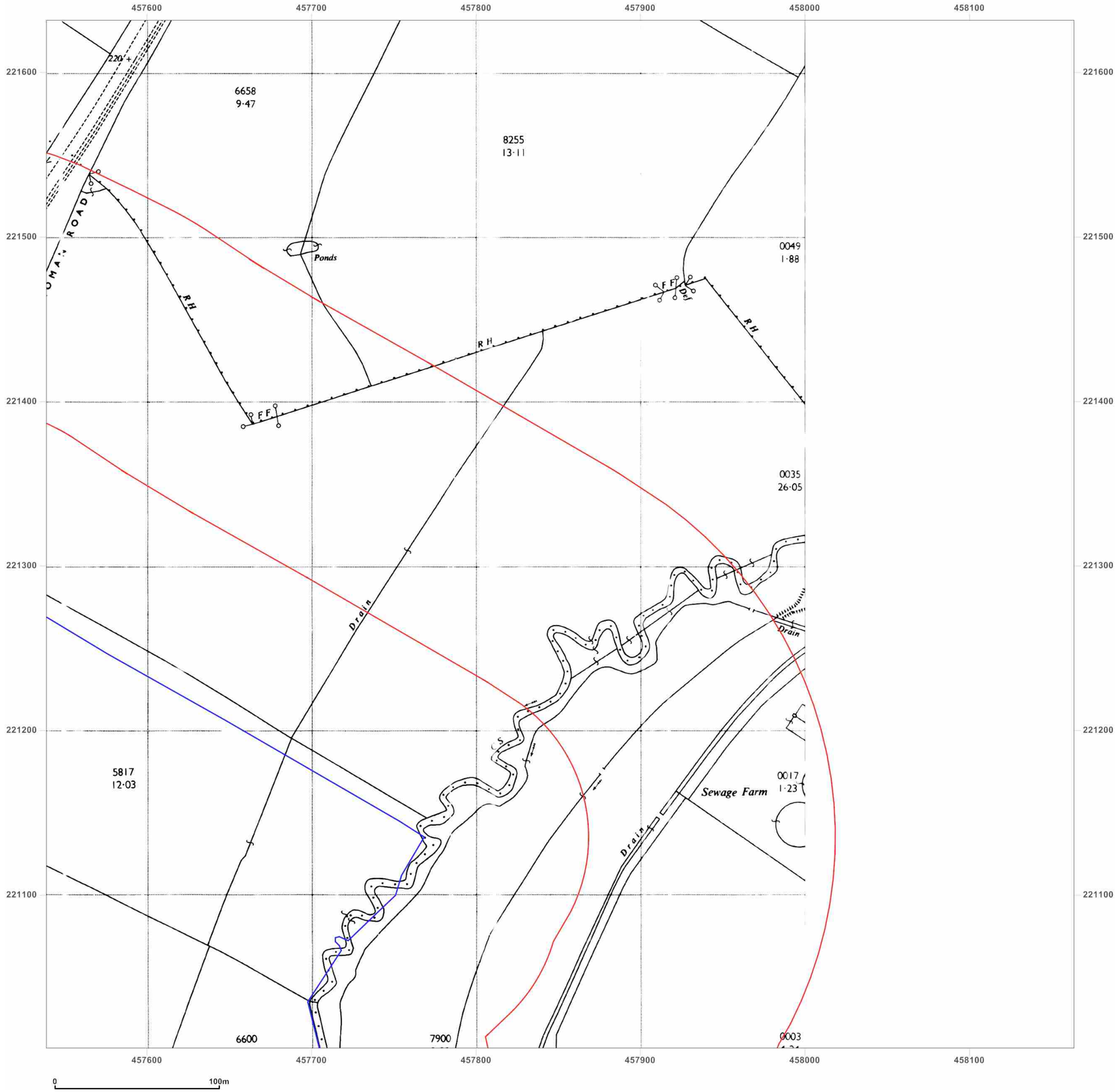

emapsite™

Site Details:

The Promised Land
Farm,Wendlebury Road,Bicester

Client Ref: EMS_482678_647813
Report Ref: EMS-482678_647813_LS_2_2
Grid Ref: 457851, 221319

Map Name: National Grid

Map date: **1967**

Scale: 1:2,500

Printed at: 1:2,500

N
W E
S

Surveyed N/A
Revised N/A
Edition N/A
Copyright N/A
Levelled N/A

Groundsure INSIGHTS

Produced by
Groundsure Insights
www.groundsure.com

Powered by OS

Supplied by:
www.emapsite.com
sales@emapsite.com

© Crown copyright and database rights 2018 Ordnance Survey 100035207

Production date: 07 June 2018

Map legend available at:
www.groundsure.com/sites/default/files/groundsure_legend.pdf

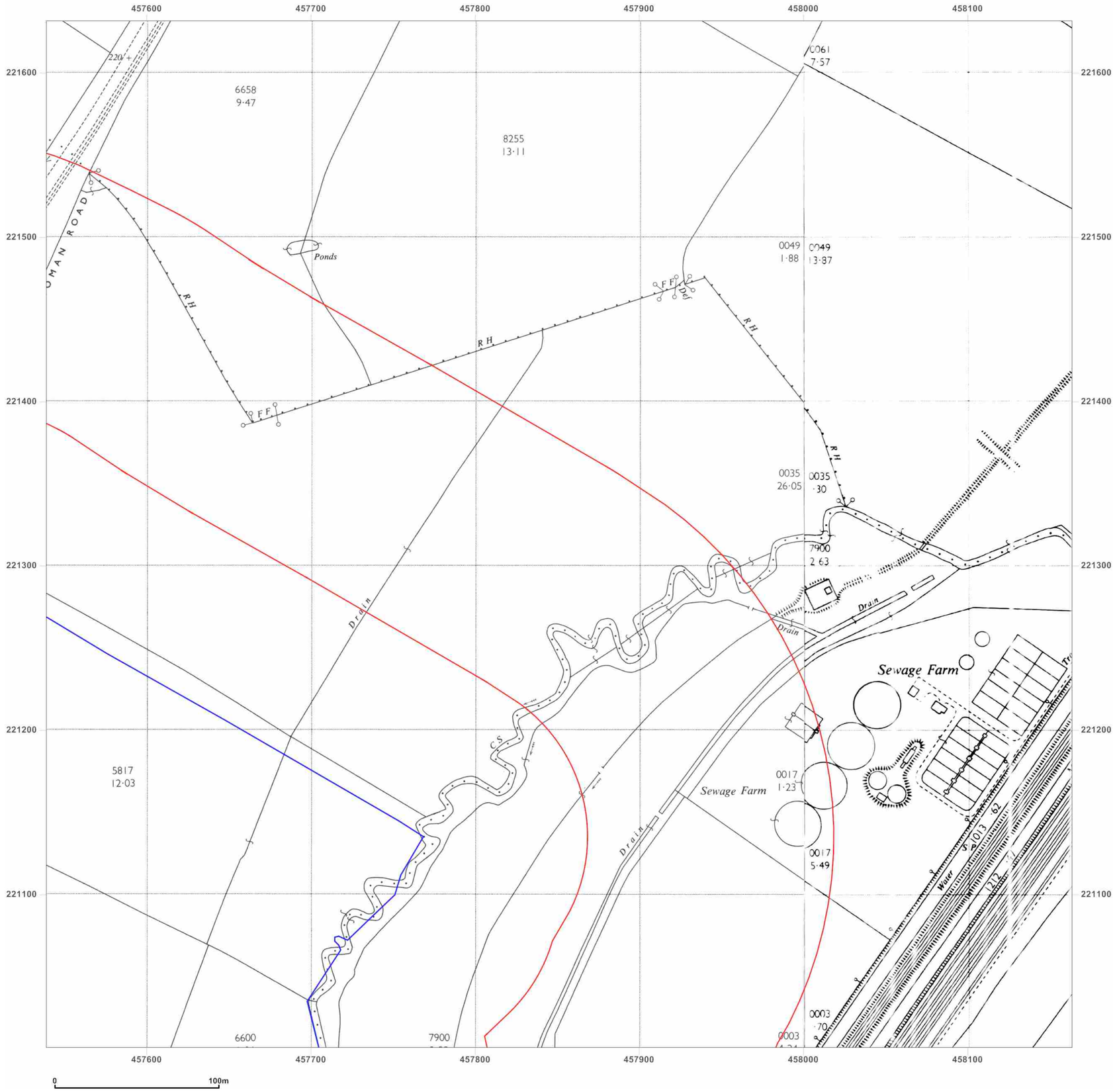

emapsite™

Site Details:

The Promised Land
Farm,Wendlebury Road,Bicester

Client Ref: EMS_482678_647813
Report Ref: EMS-482678_647813_LS_2_2
Grid Ref: 457851, 221319

Map Name: National Grid

Map date: **1966-1968**

Scale: 1:2,500

Printed at: 1:2,500

N
W E
S

Surveyed 1966
Revised 1966
Edition N/A
Copyright 1967
Levelled 1962

Surveyed N/A
Revised N/A
Edition N/A
Copyright 1968
Levelled N/A

Groundsure INSIGHTS

Produced by
Groundsure Insights
www.groundsure.com

Powered by OS

Supplied by:
www.emapsite.com
sales@emapsite.com

© Crown copyright and database rights 2018 Ordnance Survey 100035207

Production date: 07 June 2018

Map legend available at:
www.groundsure.com/sites/default/files/groundsure_legend.pdf

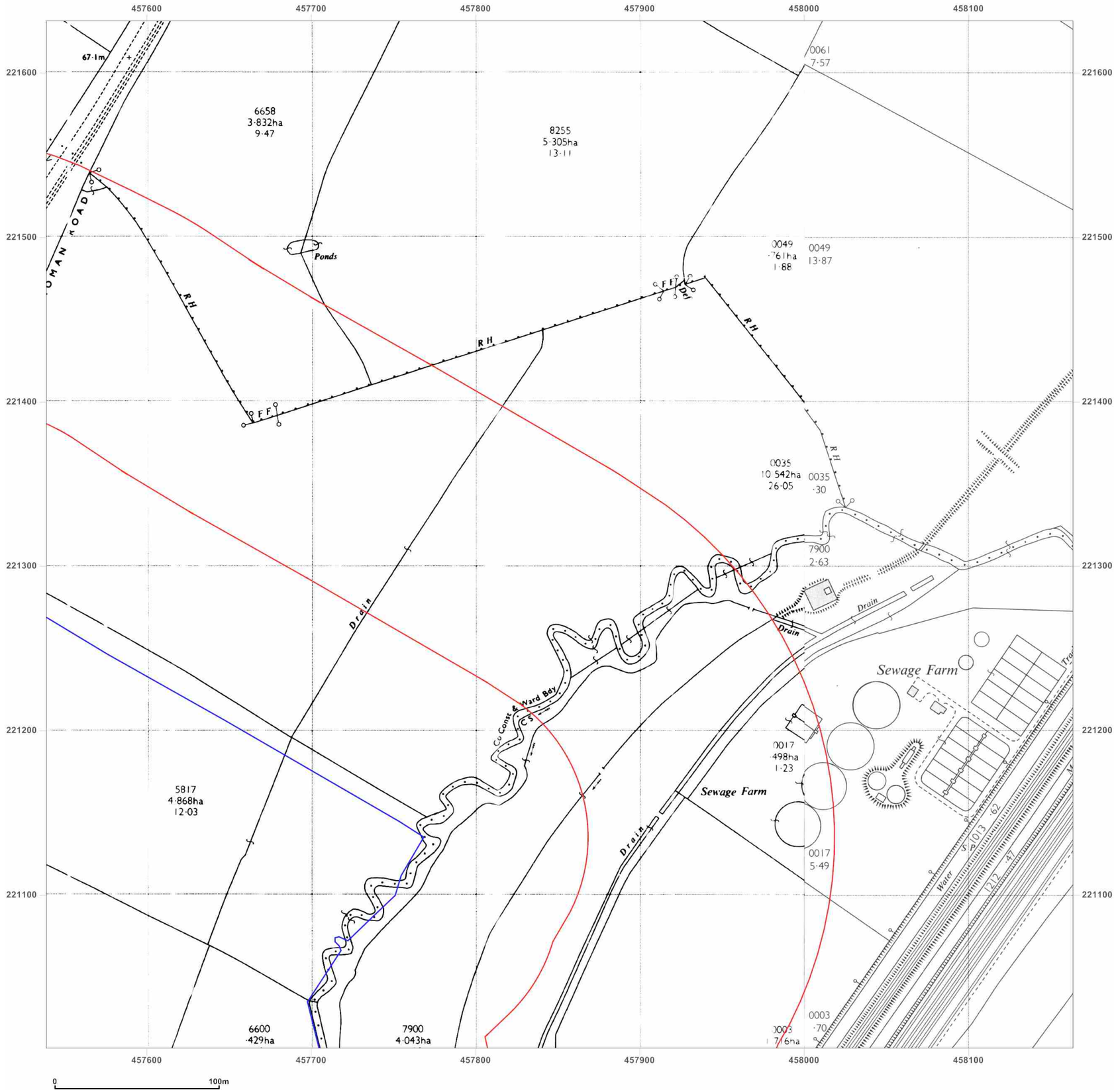

emapsite™

Site Details:

The Promised Land
Farm,Wendlebury Road,Bicester

Client Ref: EMS_482678_647813
Report Ref: EMS-482678_647813_LS_2_2
Grid Ref: 457851, 221319

Map Name: National Grid

Map date: **1967-1968**

Scale: 1:2,500

Printed at: 1:2,500

N
W E
S

Surveyed N/A
Revised N/A
Edition N/A
Copyright N/A
Levelled N/A

Surveyed N/A
Revised 1966
Edition N/A
Copyright 1968
Levelled 1962

Groundsure INSIGHTS

Produced by
Groundsure Insights
www.groundsure.com

Powered by OS

Supplied by:
www.emapsite.com
sales@emapsite.com

© Crown copyright and database rights 2018 Ordnance Survey 100035207

Production date: 07 June 2018

Map legend available at:
www.groundsure.com/sites/default/files/groundsure_legend.pdf

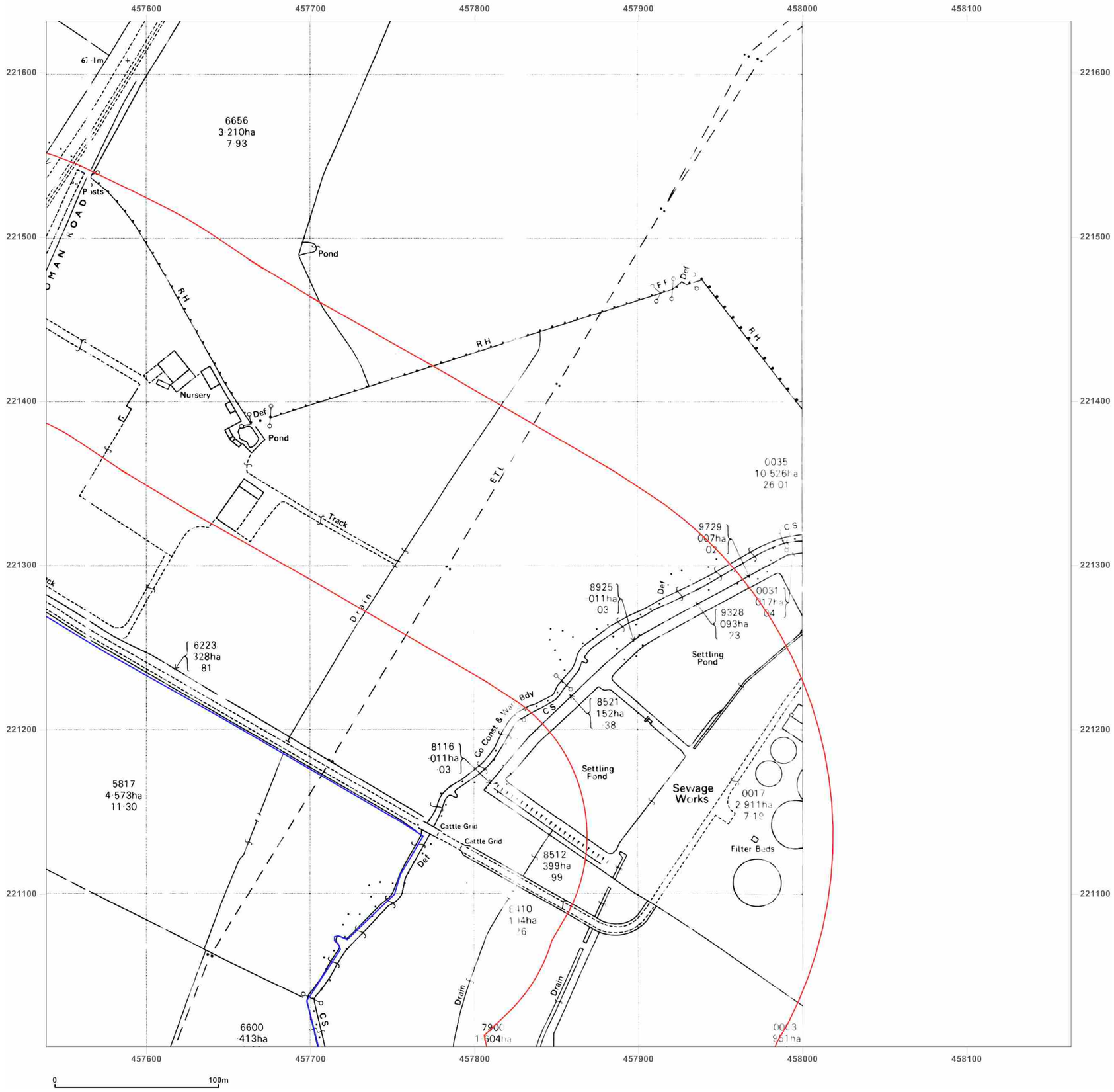

emapsite™

Site Details:

The Promised Land
Farm,Wendlebury Road,Bicester

Client Ref: EMS_482678_647813
Report Ref: EMS-482678_647813_LS_2_2
Grid Ref: 457851, 221319

Map Name: National Grid

Map date: **1984**

Scale: 1:2,500

Printed at: 1:2,500

N
W E
S

Surveyed N/A
Revised N/A
Edition N/A
Copyright N/A
Levelled N/A

Groundsure INSIGHTS

Produced by
Groundsure Insights
www.groundsure.com

Powered by OS

Supplied by:
www.emapsite.com
sales@emapsite.com

© Crown copyright and database rights 2018 Ordnance Survey 100035207

Production date: 07 June 2018

Map legend available at:
www.groundsure.com/sites/default/files/groundsure_legend.pdf

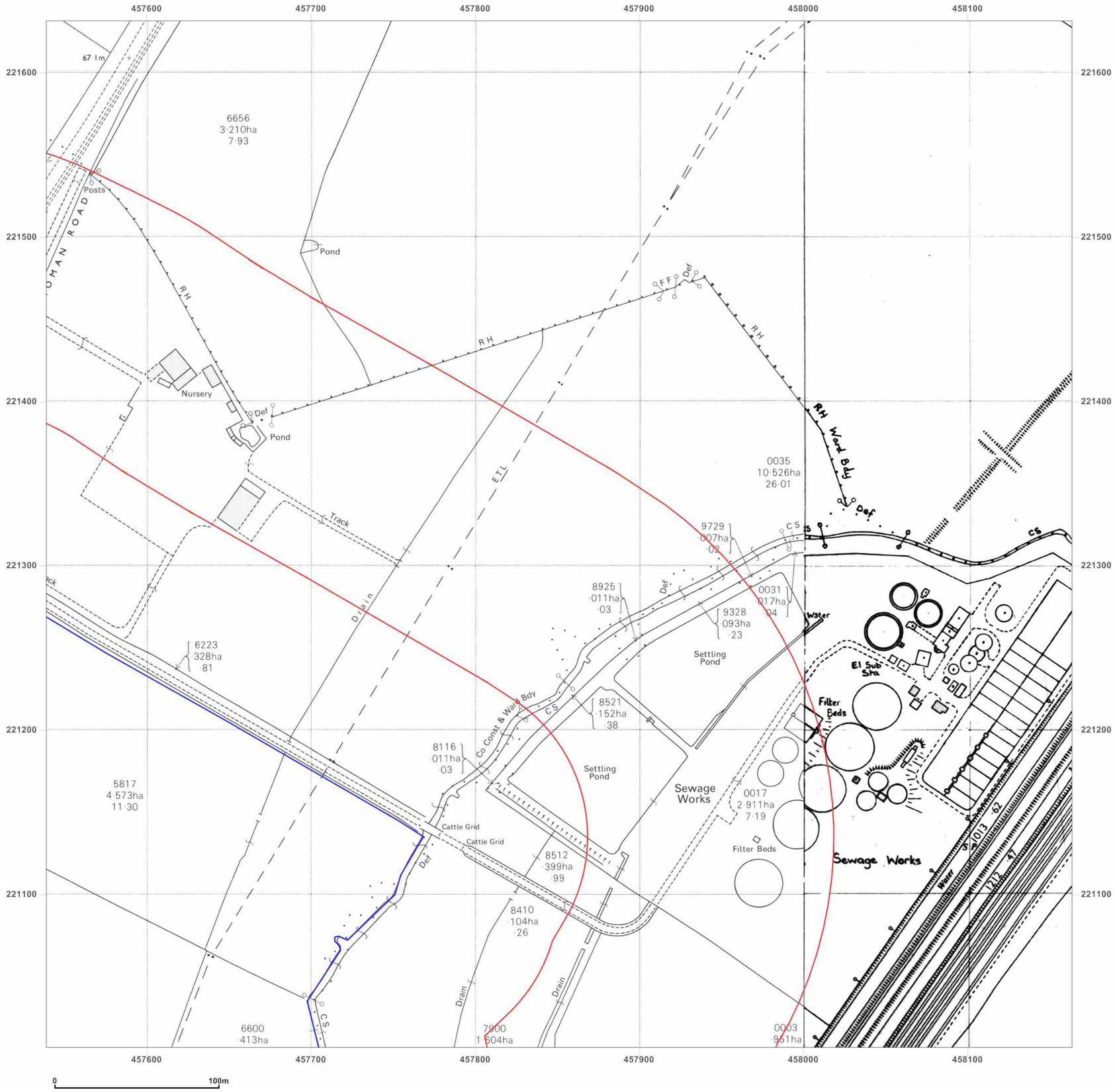

emapsite™

Site Details:

The Promised Land
Farm,Wendlebury Road,Bicester

Client Ref: EMS_482678_647813
Report Ref: EMS-482678_647813_LS_2_2
Grid Ref: 457851, 221319

Map Name: National Grid

Map date: **1983-1986**

Scale: 1:2,500

Printed at: 1:2,500

N
W E
S

Surveyed 1983
Revised 1983
Edition N/A
Copyright 1984
Levelled 1971

Surveyed 1968
Revised 1986
Edition N/A
Copyright 1986
Levelled 1968

Groundsure INSIGHTS

Produced by
Groundsure Insights
www.groundsure.com

Powered by OS

Supplied by:
www.emapsite.com
sales@emapsite.com

© Crown copyright and database rights 2018 Ordnance Survey 100035207

Production date: 07 June 2018

Map legend available at:
www.groundsure.com/sites/default/files/groundsure_legend.pdf

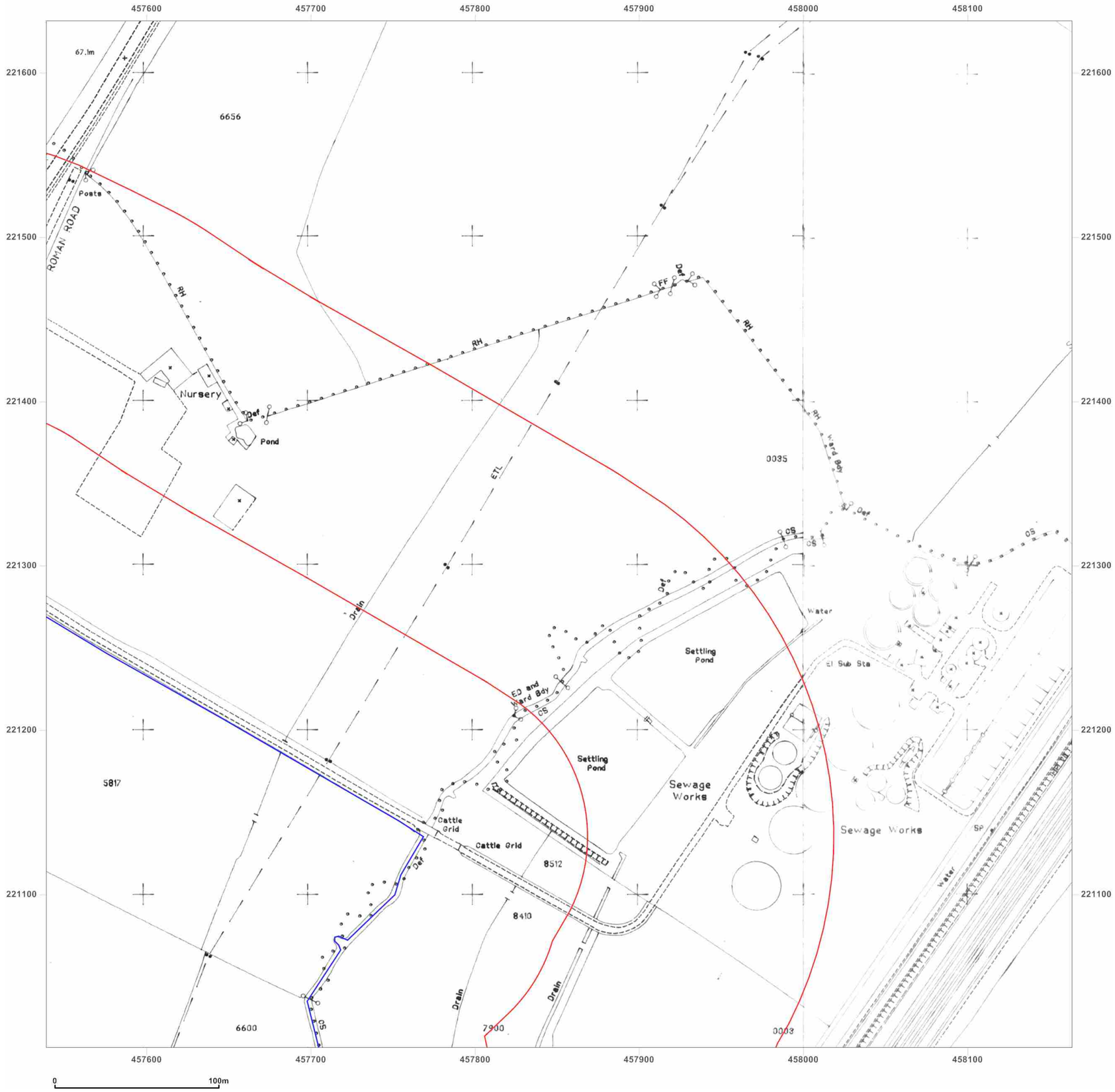

emapsite™

Site Details:

The Promised Land
Farm,Wendlebury Road,Bicester

Client Ref: EMS_482678_647813
Report Ref: EMS-482678_647813_LS_2_2
Grid Ref: 457851, 221319

Map Name: National Grid

Map date: **1992**

Scale: 1:2,500

Printed at: 1:2,500

N
W E
S

Surveyed 1992
Revised 1992
Edition N/A
Copyright 1992
Levelled N/A

Surveyed 1992
Revised 1992
Edition N/A
Copyright 1992
Levelled N/A

Groundsure INSIGHTS

Produced by
Groundsure Insights
www.groundsure.com

Powered by OS

Supplied by:
www.emapsite.com
sales@emapsite.com

© Crown copyright and database rights 2018 Ordnance Survey 100035207

Production date: 07 June 2018

Map legend available at:
www.groundsure.com/sites/default/files/groundsure_legend.pdf

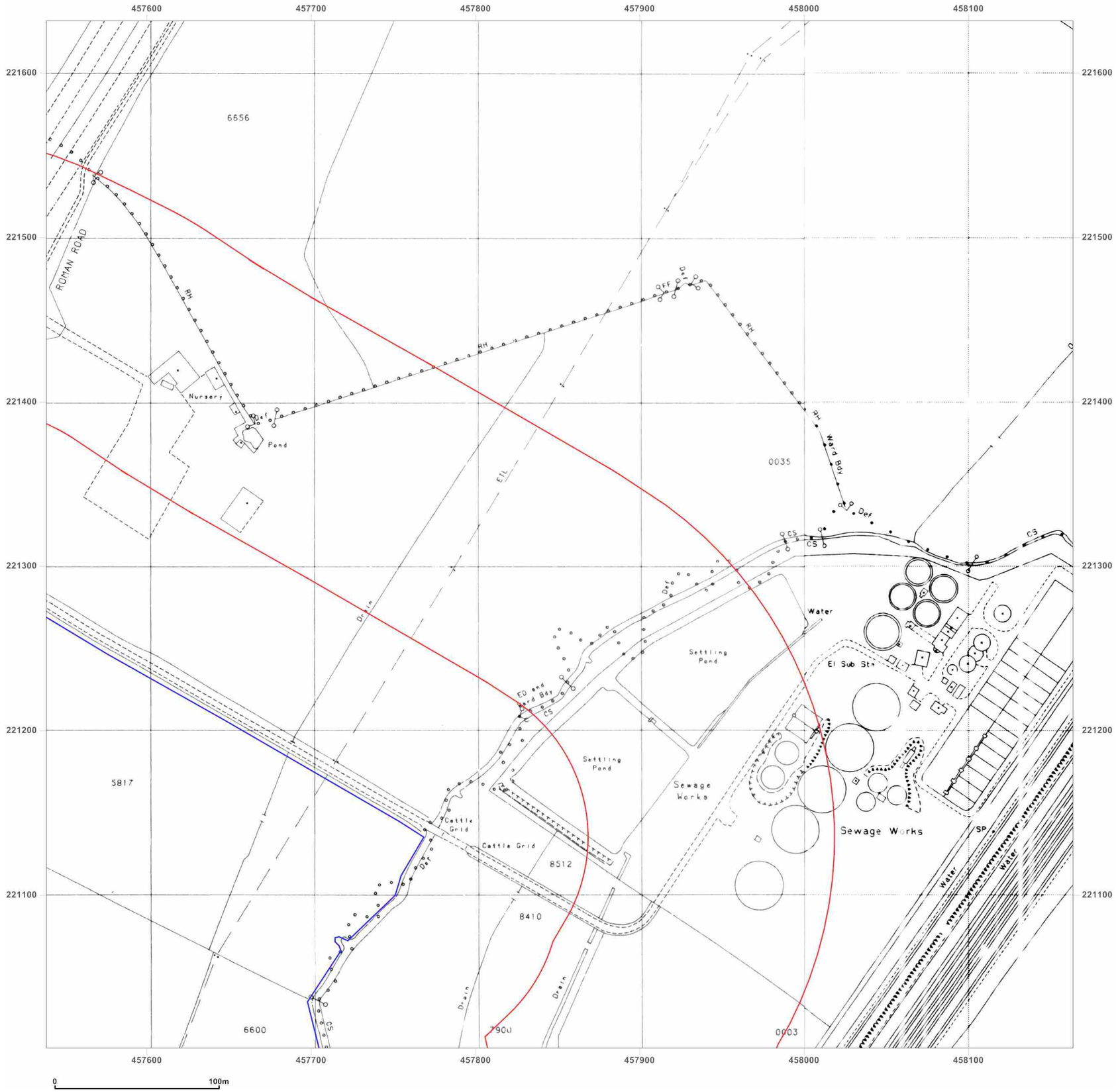

emapsite™

Site Details:

The Promised Land
Farm,Wendlebury Road,Bicester

Client Ref: EMS_482678_647813
Report Ref: EMS-482678_647813_LS_2_2
Grid Ref: 457851, 221319

Map Name: National Grid

Map date: **1993-1994**

Scale: 1:2,500

Printed at: 1:2,500

N
W E
S

Surveyed 1993
Revised 1993
Edition N/A
Copyright 1993
Levelled N/A

Surveyed N/A
Revised N/A
Edition N/A
Copyright 1994
Levelled N/A

Groundsure INSIGHTS

Produced by
Groundsure Insights
www.groundsure.com

Powered by OS

Supplied by:
www.emapsite.com
sales@emapsite.com

© Crown copyright and database rights 2018 Ordnance Survey 100035207

Production date: 07 June 2018

Map legend available at:
www.groundsure.com/sites/default/files/groundsure_legend.pdf

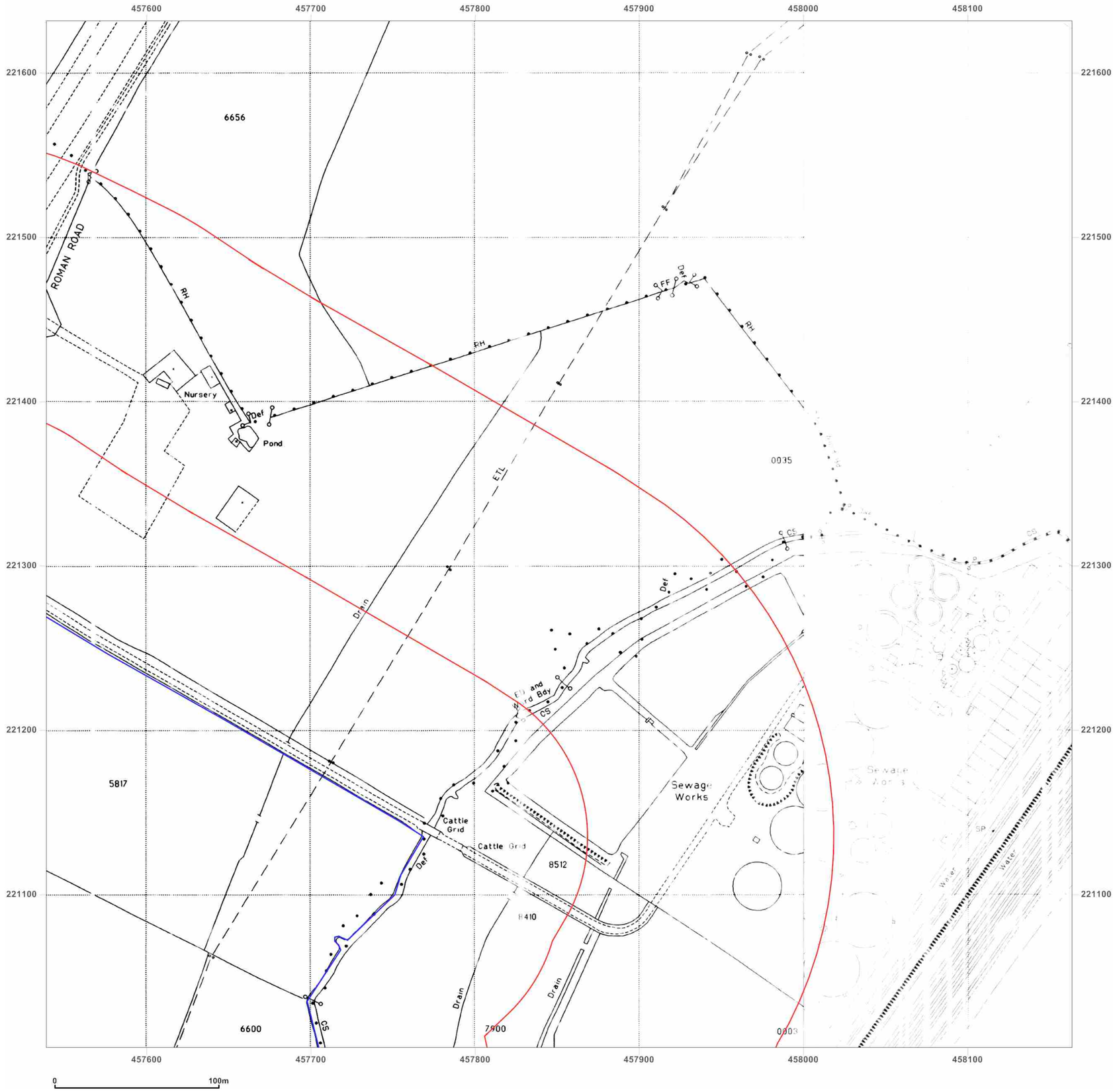

emapsite™

Site Details:

The Promised Land
Farm,Wendlebury Road,Bicester

Client Ref: EMS_482678_647813
Report Ref: EMS-482678_647813_LS_2_2
Grid Ref: 457851, 221319

Map Name: National Grid

Map date: **1994-1995**

Scale: 1:2,500

Printed at: 1:2,500

N
W E
S

Surveyed N/A
Revised N/A
Edition N/A
Copyright 1994
Levelled N/A

Surveyed N/A
Revised N/A
Edition N/A
Copyright 1995
Levelled N/A

Groundsure INSIGHTS

Produced by
Groundsure Insights
www.groundsure.com

Powered by OS

Supplied by:
www.emapsite.com
sales@emapsite.com

© Crown copyright and database rights 2018 Ordnance Survey 100035207

Production date: 07 June 2018

Map legend available at:
www.groundsure.com/sites/default/files/groundsure_legend.pdf

emapsite™

Site Details:

The Promised Land
Farm,Wendlebury Road,Bicester

Client Ref: EMS_482678_647813
Report Ref: EMS-482678_647813_LS_2_2
Grid Ref: 457851, 221319

Map Name: National Grid

Map date: **1995**

Scale: 1:2,500

Printed at: 1:2,500

N
W E
S

Surveyed N/A
Revised N/A
Edition N/A
Copyright 1995
Levelled N/A

Surveyed N/A
Revised 1995
Edition N/A
Copyright 1995
Levelled N/A

Groundsure INSIGHTS

Produced by
Groundsure Insights
www.groundsure.com

Powered by OS

Supplied by:
www.emapsite.com
sales@emapsite.com

© Crown copyright and database rights 2018 Ordnance Survey 100035207

Production date: 07 June 2018

Map legend available at:
www.groundsure.com/sites/default/files/groundsure_legend.pdf

emapsite™

Site Details:

The Promised Land
Farm,Wendlebury Road,Bicester

Client Ref: EMS_482678_647813
Report Ref: EMS-482678_647813_LS_2_2
Grid Ref: 457851, 221319

Map Name: National Grid

Map date: **1995**

Scale: 1:2,500

Printed at: 1:2,500

N
W E
S

Surveyed N/A
Revised N/A
Edition N/A
Copyright N/A
Levelled N/A

Groundsure INSIGHTS

Produced by
Groundsure Insights
www.groundsure.com

Powered by OS

Supplied by:
www.emapsite.com
sales@emapsite.com

© Crown copyright and database rights 2018 Ordnance Survey 100035207

Production date: 07 June 2018

Map legend available at:
www.groundsure.com/sites/default/files/groundsure_legend.pdf