

Appendix L.A04

Photographs



Viewpoint 1: From north edge of Upper Heyford Village, on road to Somerton, looking towards the west nib



Viewpoint 2: From north-northeast on B4100, looking south-southwest towards site (see inset on plan 2)

**COOPER
PARTNERSHIP**

Title **Heyford Park**
 Job no.1802 Sheet no.1/23 Date 22/08/06
 Checked ND Approved JC

All photographs have been taken with a 50mm focal length lens and processed as the standard size of 6 by 4. Panoramas may have been cropped but have not been altered or resized.



Viewpoint 3: From north-northwest on lane between Deddington and Clifton Villages, looking south-southeast towards site (see inset on Plan L2)



Viewpoint 4: From the A4260 layby 0.2km N of Steeple Aston turning, water towers and airfield buildings visible on skyline

**COOPER
PARTNERSHIP**

Title **Heyford Park**
 Job no.1802 Sheet no. 2/23 Date 22/08/06
 Checked ND Approved JC

All photographs have been taken with a 50mm focal length lens and processed as the standard size of 6 by 4. Panoramas may have been cropped but have not been altered or resized.



Viewpoint 5: From the A426 north of the Middle Ashton junction



Viewpoint 6: From Middle Ashton junction

Middle distance trees
enclose view across valley

Tall hedgerow
along roadside



Viewpoint 7: A4260 Opposite Brazenose Farm looking north

Water towers



Viewpoint 8: From A4260 from Rousham looking northeast towards site (see inset on Plan L2)

Water towers



Viewpoint 9: From A4260 turning towards Tackley Village, water towers visible on skyline (see inset on Plan L2)



Viewpoint 10: From drive to Home Farm 0.7km south of Rousham House, looking northeast towards site



Viewpoint 11: From east side of gardens of Rousham House, near to the Pyramid designed by William Kent, looking northeast towards site, but no views available of site.

**COOPER
PARTNERSHIP**

Title **Heyford Park**
 Job no.1802 Sheet no. 6/23 Date 22/08/06
 Checked ND Approved JC

All photographs have been taken with a 50mm focal length lens and processed as the standard size of 6 by 4. Panoramas may have been cropped but have not been altered or resized.



Viewpoint 11A: View from the dying gladiator at Rousham

Tree planting enclose views
towards former airbase



Viewpoint 12: Steeple Aston Road, close to Rousham Junction, in flood conditions, July 2007.

COOPER
PARTNERSHIP

Title **Heyford Park**
Job no.1802 Sheet no. 7/23 Date 22/08/06
Checked ND Approved JC


All photographs have been taken with a 50mm focal length lens and processed as the standard size of 6 by 4. Panoramas may have been cropped but have not been altered or resized.



Viewpoint 13: From field gateway on road of south entrance to Steeple Ashton opposite The Beeches



Viewpoint 14: From roadside viewpoint at south entrance to Middle Ashton village




Viewpoint 15: From roadside viewpoint, a passing place between Middle Ashton and North Ashton, looking east towards site



Viewpoint 16: From roadside viewpoint between Middle Ashton and North Ashton, looking east towards site



Viewpoint 18: From North Ashton Church access road and adjoining footpath, looking east-southeast towards site



Viewpoint 19 : From roadside on east approach to North Ashton, just to the east of the drive entrance to North Ashton Hall, looking southeast towards site




Viewpoint 20: From northeast on B4100 looking southwest towards site

COOPER
PARTNERSHIP

Title **Heyford Park**
Job no.1802 Sheet no.11/23 Date 22/08/06
Checked ND Approved JC

All photographs have been taken with a 50mm focal length lens and processed as the standard size of 6 by 4. Panoramas may have been cropped but have not been altered or resized.



Former airbase enclosed by trees

Viewpoint 21: Local road to the north of Fritwell, looking towards former airbase



Airbase structure and southern Bomb Stores barely perceptible

HASs in distance

Fritwell Church

Viewpoint 22: Local road north-east of Fritwell, looking towards former airbase.

COOPER PARTNERSHIP

Title **Heyford Park**
 Job no.1802 Sheet no.12/23 Date
 Checked ND Approved JC

All photographs have been taken with a 50mm focal length lens and processed as the standard size of 6 by 4. Panoramas may have been cropped but have not been altered or resized.

Former airbase buildings



Viewpoint 23: From road midway between Fritwell and Ardley villages, looking south-southwest towards site



Viewpoint 24 : From road to Fritwell 0.6km south of the village, looking south-southwest towards site

COOPER
PARTNERSHIP

Title **Heyford Park**
Job no.1802 Sheet no.13/23 Date
Checked ND Approved JC

All photographs have been taken with a 50mm focal length lens and processed as the standard size of 6 by 4. Panoramas may have been cropped but have not been altered or resized.



Viewpoint 25: Somerton Road 200m to south-west of Ardley, adjacent to link over rail line



Viewpoint 26: From public footpath south of Troy Farm



Viewpoint 27: From east edge of Somerton to Ardley Road, looking southeast towards site



Viewpoint 28: From Somerton to Upper Heyford road approx 0.5km south of Somerton, looking east-southwest towards site



Viewpoint 29: From Mudginwell Farm track looking towards the Northwest Fringe HASs, to be removed to provide visual benefit



For continuation see below

Viewpoint 30: From Camp Road on the west edge of the airbase, looking east towards the 8B Avionics and HAS character area.



For continuation see above

Viewpoint 31: From Camp Road on the west edge of the airbase, looking east towards site continued



Viewpoint 31: From B4030 at junction with the unclassified Port Way, looking north-northeast towards site



Viewpoint 32: From B4030 0.3km east of Caulcott, looking north towards site

water tower airfield buildings



Viewpoint 33: From B4030 0.6km to the east of Caulcott, looking north-northwest towards site

water tower



Viewpoint 34: From B4030 between Caulcott and Middleton Stoney, at junction with unclassified road leading northwest to Upper Heyford

COOPER
PARTNERSHIP

Title **Heyford Park**
Job no.1802 Sheet no.19/23 Date 22/08/06
Checked ND Approved JC

All photographs have been taken with a 50mm focal length lens and processed as the standard size of 6 by 4. Panoramas may have been cropped but have not been altered or resized.



Viewpoint 35: From access lane at the east end of the airbase, north of The Heath woodland, looking northwest towards site



Viewpoint 36: From the entrance to a covered reservoir on road from B430 to Upper Heyford, 0.3km from junction with B430, looking west-northwest towards site

COOPER
PARTNERSHIP

Title **Heyford Park**
Job no.1802 Sheet no.20/23 Date 22/08/06
Checked ND Approved JC

All photographs have been taken with a 50mm focal length lens and processed as the standard size of 6 by 4. Panoramas may have been cropped but have not been altered or resized.



Viewpoint 37: New viewpoint proposed from Aves Ditch looking east along main runway, showing open character





Viewpoint 38: New viewpoint proposed on Portway looking east down main Runway




Viewpoint 38A: From same location looking south showing airfield buildings to the north of Camp Road

For continuation see below

For continuation see above



Viewpoint 39: From within the Cherwell Valley looking toward the former airbase



Viewpoint 9: From A4260 turning towards Tackley Village, water towers visible on skyline (see inset on Plan L2)



Viewpoint 13: From field gateway on road of south entrance to Steeple Ashton opposite The Beeches



Viewpoint 15: From roadside viewpoint, a passing place between Middle Ashton and North Ashton, looking east towards site



Viewpoint 22: Local road north-east of Fritwell, looking towards former airport.



Viewpoint 26: From public footpath south of Troy Farm



Viewpoint 30: From Camp Road on the west edge of the airbase, looking east towards the 8B Avionics and HAS character area.

COOPER
PARTNERSHIP

Title **Heyford Park**
Job no.1802 Sheet no. 3/4 Date 07/07
Checked ND Approved JC

All photographs have been taken with a 50mm focal length lens and processed as the standard size of 6 by 4. Panoramas may have been cropped but have not been altered or resized.



Viewpoint 31: From B4030 at junction with the unclassified Port Way, looking north-northeast towards site



Viewpoint 36 :From the entrance to a covered reservoir on road from B430 to Upper Heyford, 0.3km from junction with B430, looking west-northwest towards site