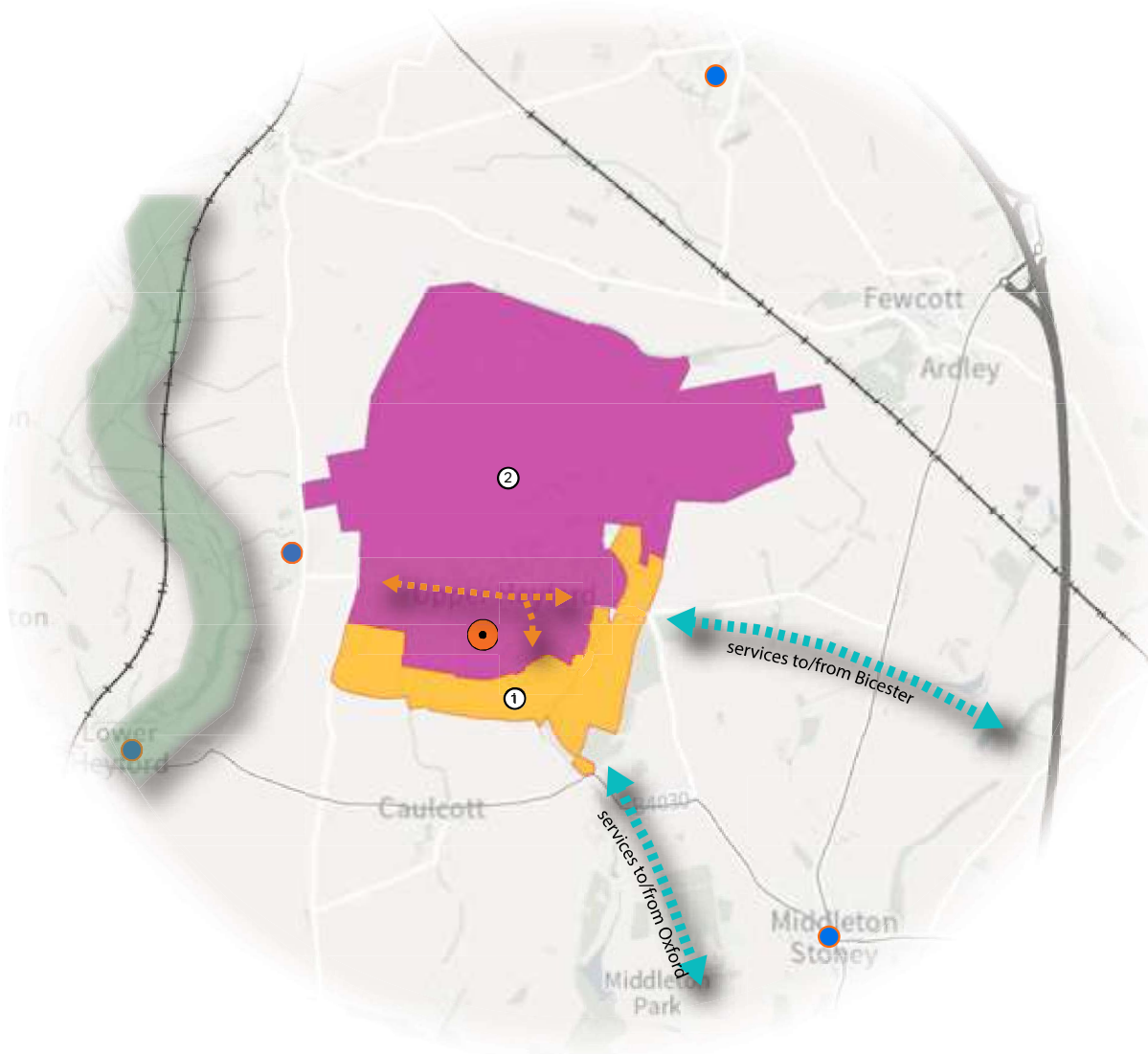


## Heyford Area Strategy Map




### LEGEND


 **Local Plan 2040: preferred residential site allocation**


① South of Heyford Park (LPR42a)


 **Saved Allocations: Local Plan 2015**

② Former RAF Upper Heyford

 Train Station

 Green infrastructure improvements


 Public transport and active travel infrastructure improvements


 Wider public transport improvements

### Local Plan 2040: Settlement Hierarchy

 Main Towns

 Local Service Centre

 Large Village

 Small Village