

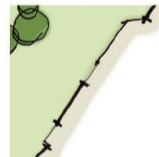





The scaling of this drawing cannot be assured
 Revision Date Drn Ckd
 A Foot path link moved 27.03.23 BW JT north.

B Footpath link to West Hawthorn Road removed.

- A Site access
- B Existing hedges and trees to be retained and enhanced.
- C Potential play/recreational facilities
- D Potential attenuation feature
- E Main spine road to have street tree planting
- F Pedestrian Link to Ploughley Road
- G Development around the edges of the site to be more informal to provide a rural edge character.
- H Primary street to have greater formality with emphasis on structured landscape and tree planting to front gardens
- I Extensive green spaces that interconnect to provide green corridors and enhance the rural feel of the development as well as potential for biodiversity enhancement.
- J A mix of 2, 3 & 4 bedroom houses with an emphasis on smaller family homes.
- K North West boundary to have new hedge planting and potential ditch feature
- L Indicative Pumping Station Location

-  Site boundary
-  Primary frontage
-  Secondary frontage
-  Shared Surface Road
-  Existing trees and hedges
-  Proposed tree planting to open space areas.



Project
Ploughley Road, Ambrosden

Drawing Title
Framework Plan

Date 09.06.2022	Scale 1:1000@A1	Drawn by BW	Check by JT
Project No 32948	Drawing No FP-01	Revision	B

BARTONWILLMORE now **Stantec**

Town Planning • Master Planning & Urban Design • Architecture •
 Landscape Planning & Design • Infrastructure & Environmental Planning •
 Heritage • Graphic Communication •
 Communications & Engagement • Development Economics

bartonwillmore.co.uk



Offices at Birmingham Bristol Cambridge Cardiff Ebbw Vale Edinburgh
 Glasgow Leeds London Manchester Newcastle Reading Southampton

