



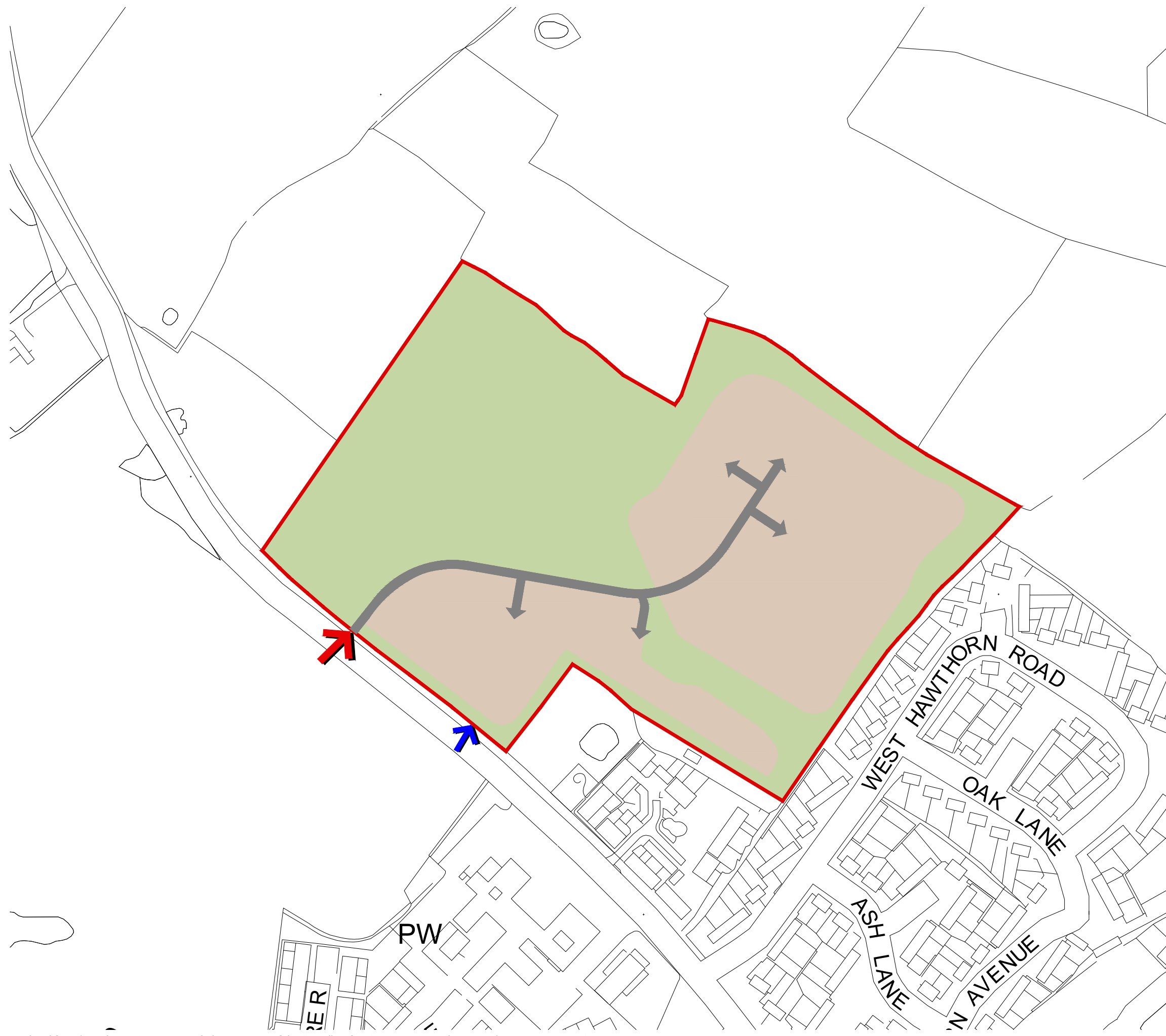


The scaling of this drawing cannot be assured

Revision	Date	Drn	Ckd
A	27.03.23	BW	JT
Footpath link to West Hawthorn Road moved north above T25			
B	11.10.23	BW	JT
Footpath link to West Hawthorn Road removed.			

LEGEND

-  Site boundary
-  Indicative Primary Route
-  Vehicular & Pedestrian Access
-  Pedestrian Access



Project
Ploughley Road, Ambrosden

Drawing Title
Parameter Plan
Access

Date	Scale	Drawn by	Check by
09.08.22	1:2500@A3	BW	JT
Project No	Drawing No	Revision	
32948	9603	B	



Stantec UK Limited
101 Victoria Street
Bristol
BS1 6PU
T: 0117 929 9677



stantec.com\uk