



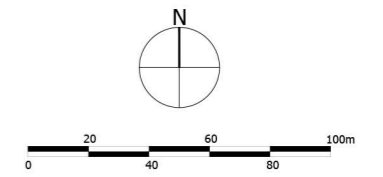
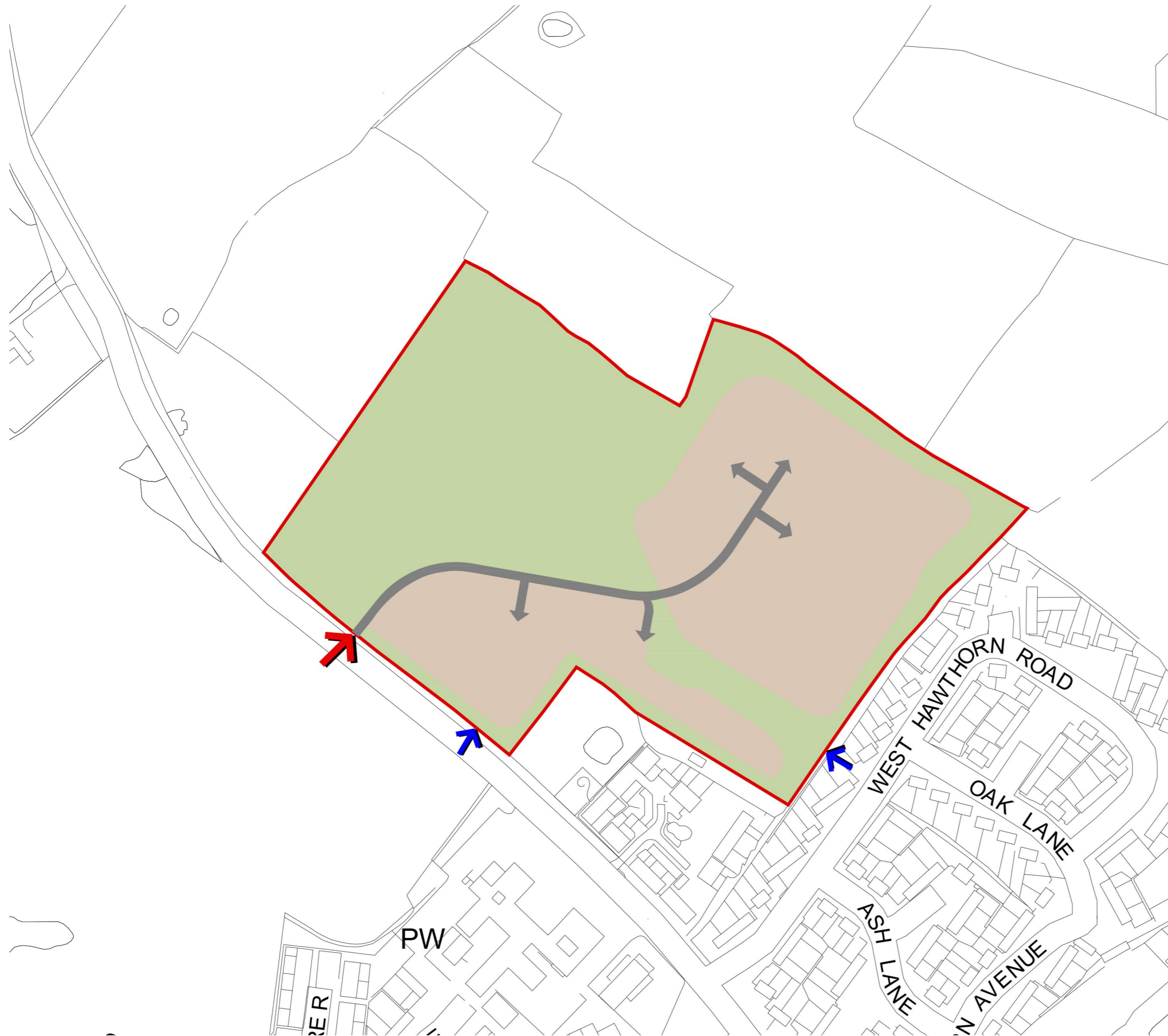


**LEGEND**

-  Site boundary
-  Indicative Primary Route
-  Vehicular & Pedestrian Access
-  Pedestrian Access



Project  
**Ploughley Road, Ambrosden**

Drawing Title  
**Parameter Plan  
 Access**

Date 09.08.22	Scale 1:2500@A3	Drawn by BW	Check by JT
Project No 32948	Drawing No 9603	Revision	



Town Planning • Master Planning & Urban Design • Architecture •  
 Landscape Planning & Design • Infrastructure & Environmental Planning •  
 Heritage • Graphic Communication •  
 Communications & Engagement • Development Economics

bartonwillmore.co.uk



Offices at Birmingham Bristol Cambridge Cardiff Ebbsfleet Edinburgh  
 Glasgow Leeds London Manchester Newcastle Reading Southampton