

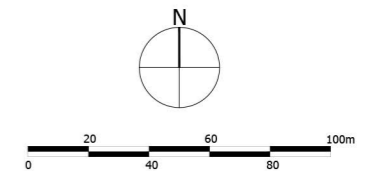




LEGEND

-  Site boundary
-  Indicative Primary Route
-  Residential
-  Green Infrastructure (Incl. SUDS features)



Project
Ploughley Road, Ambrosden

Drawing Title
**Parameter Plan
 Land Use**

Date 10.08.22	Scale 1:2500@A3	Drawn by BW	Check by JT
Project No 32948	Drawing No 9600	Revision	



Town Planning • Master Planning & Urban Design • Architecture •
 Landscape Planning & Design • Infrastructure & Environmental Planning •
 Heritage • Graphic Communication •
 Communications & Engagement • Development Economics

bartonwillmore.co.uk



Offices at Birmingham Bristol Cambridge Cardiff Ebbsfleet Edinburgh
 Glasgow Leeds London Manchester Newcastle Reading Southampton