

APPENDICES TO HERITAGE PROOF OF EVIDENCE

THOMAS COPP

OS Parcel 1570 Adjoining and West of Chilgrove Drive, and Adjoining
and North Of, Camp Road, Heyford Park

PINS Reference: APP/C3105/W/23/3326761

LPA Reference: 21/04289/OUT

Heritage Proof of Evidence
Appendices
1
November 2023

Appendices

Appendix A: References

Appendix B: Designated Heritage Assets Plan

Appendix C: Non-designated Heritage Assets Plan

Appendix D: Historic Map Extracts

Appendix E: Site Photographs

Appendix F: Conservation Officer Comments for application 22/03063/F

Appendix A: References

TC HERITAGE PROOF OF EVIDENCE

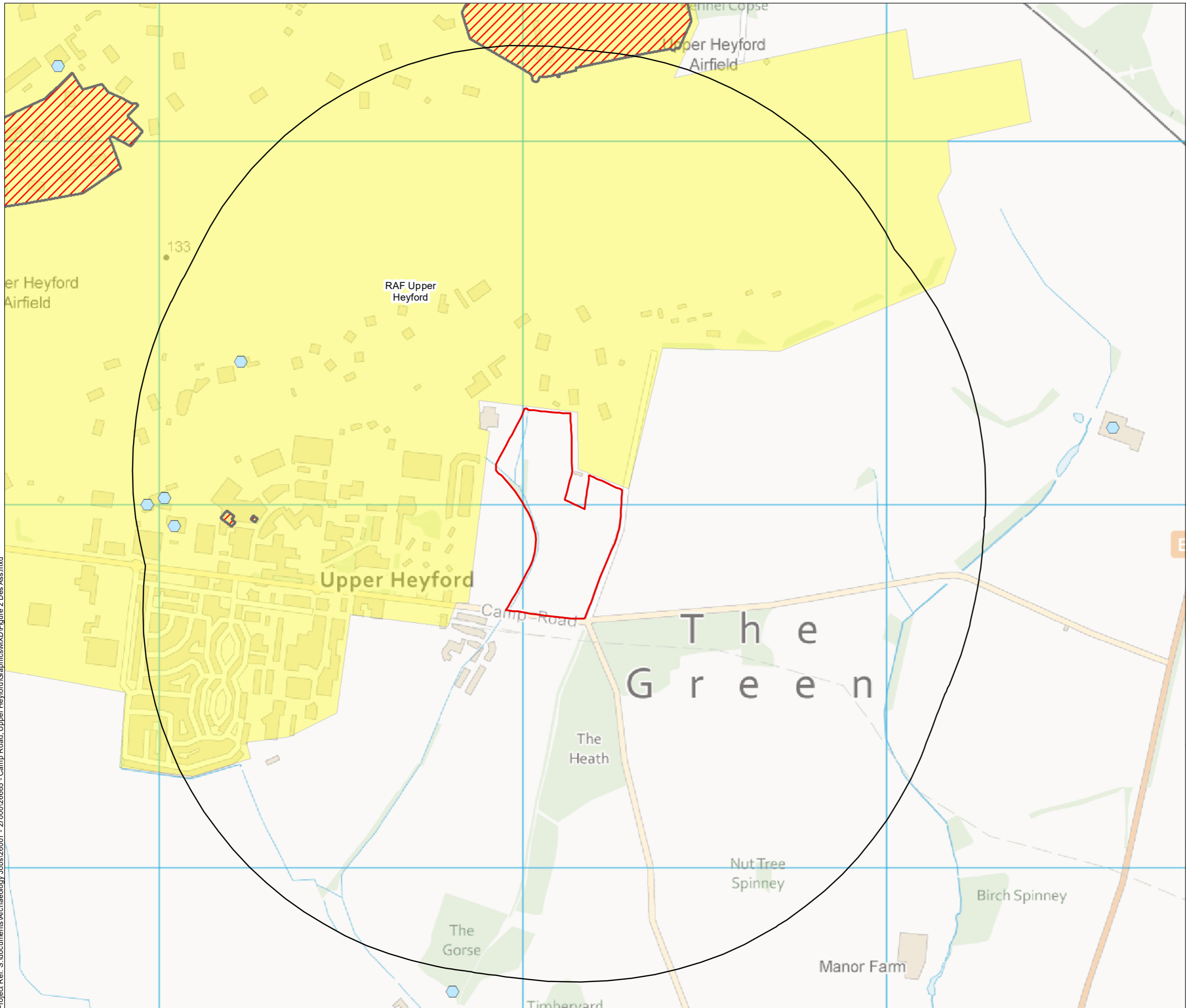
Cocroft, D. Former RAF Upper Heyford, Cherwell Oxfordshire: A reassessment of the flying field Conservation Area (2017) (CDK.2)

RAF Upper Heyford Comprehensive Planning Brief, 5 March 2007 (CDN.2)

RAF Upper Heyford Conservation Area Appraisal (Cherwell District Council, 2006) (CDG.5)

Former RAF Upper Heyford Conservation Plan (ACTA, Oxford Archaeology & The Tourism Company; 2005) (CDK.3)

Appendix B: Designated Heritage Assets Plan



Site 2021
 [Red outline symbol]

Search Area
 [Black circle symbol]

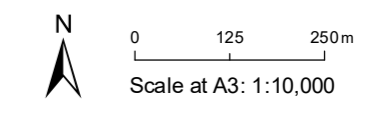
Listed Buildings

Grade

- [Dark blue hexagon symbol] I
- [Medium blue hexagon symbol] II*
- [Light blue hexagon symbol] II

[Yellow shaded area symbol] RAF Upper Heyford Conservation Area

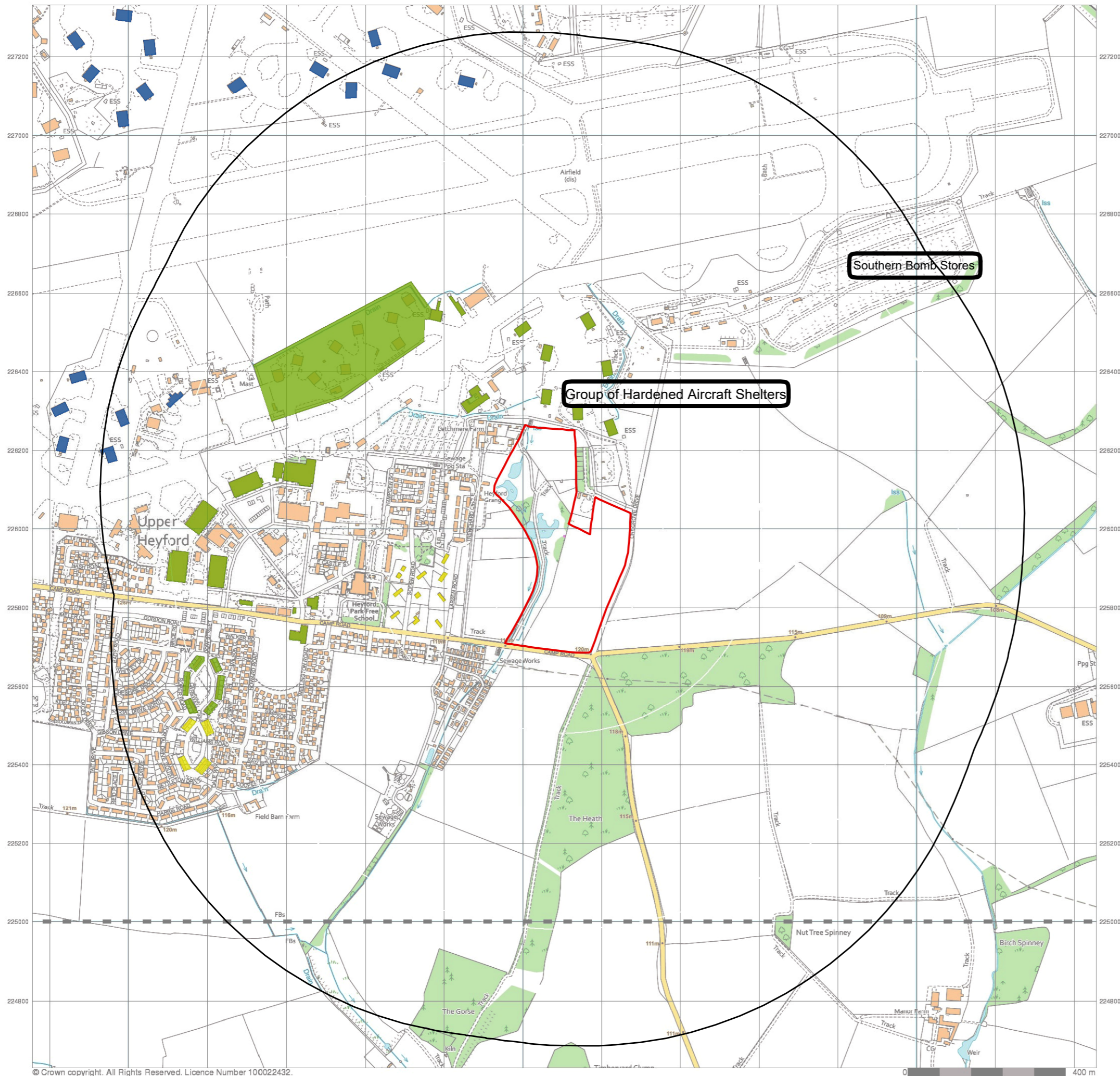
[Red hatched area symbol] Scheduled Monuments



Appendix B
 Site

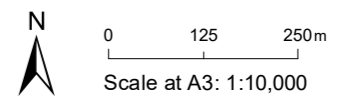
Project Ref. S:\documents\Archaeology_Jobs\26001 - 27000\26666 - Camp Road_Upper Heyford\Graphics\MXD\Figure 2_Des_Ass.mxd

Appendix C: Non-designated Heritage Assets Plan



Legend

- Site Boundary
- Search Area
- Non Listed Buildings of National Significance
- Non Listed Buildings of Local Significance
- Other buildings that make a contribution



Appendix C

RAF Upper Heyford Conservation Area's Appraisal Location of significant buildings & structures

(Non-Designated Built Heritage Assets)

Appendix D: Historic Map Extracts



 Site Boundary

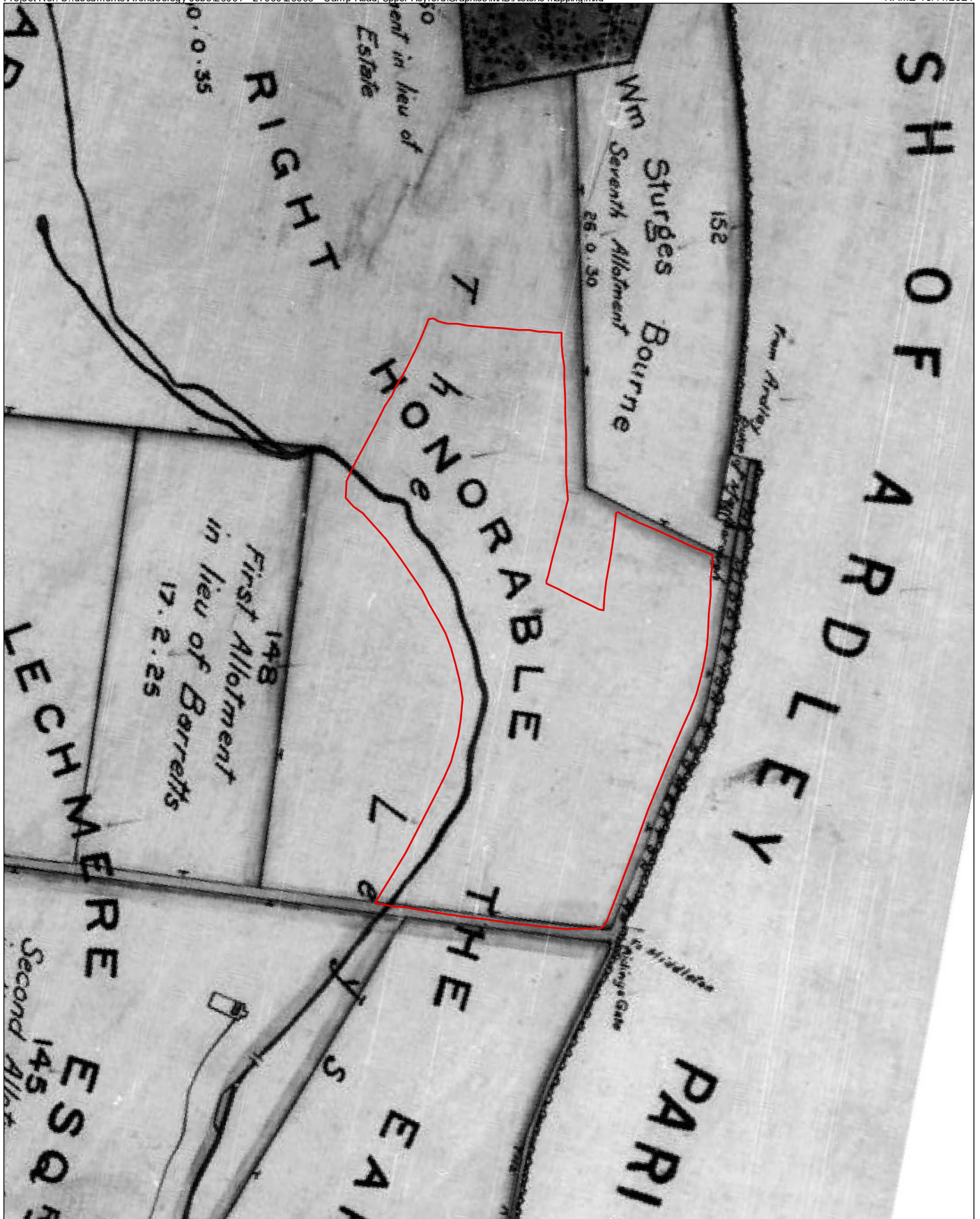


0 150 300 450m
Scale at A4: 1:15,000



Figure 1

1815 Ordnance Survey Drawing



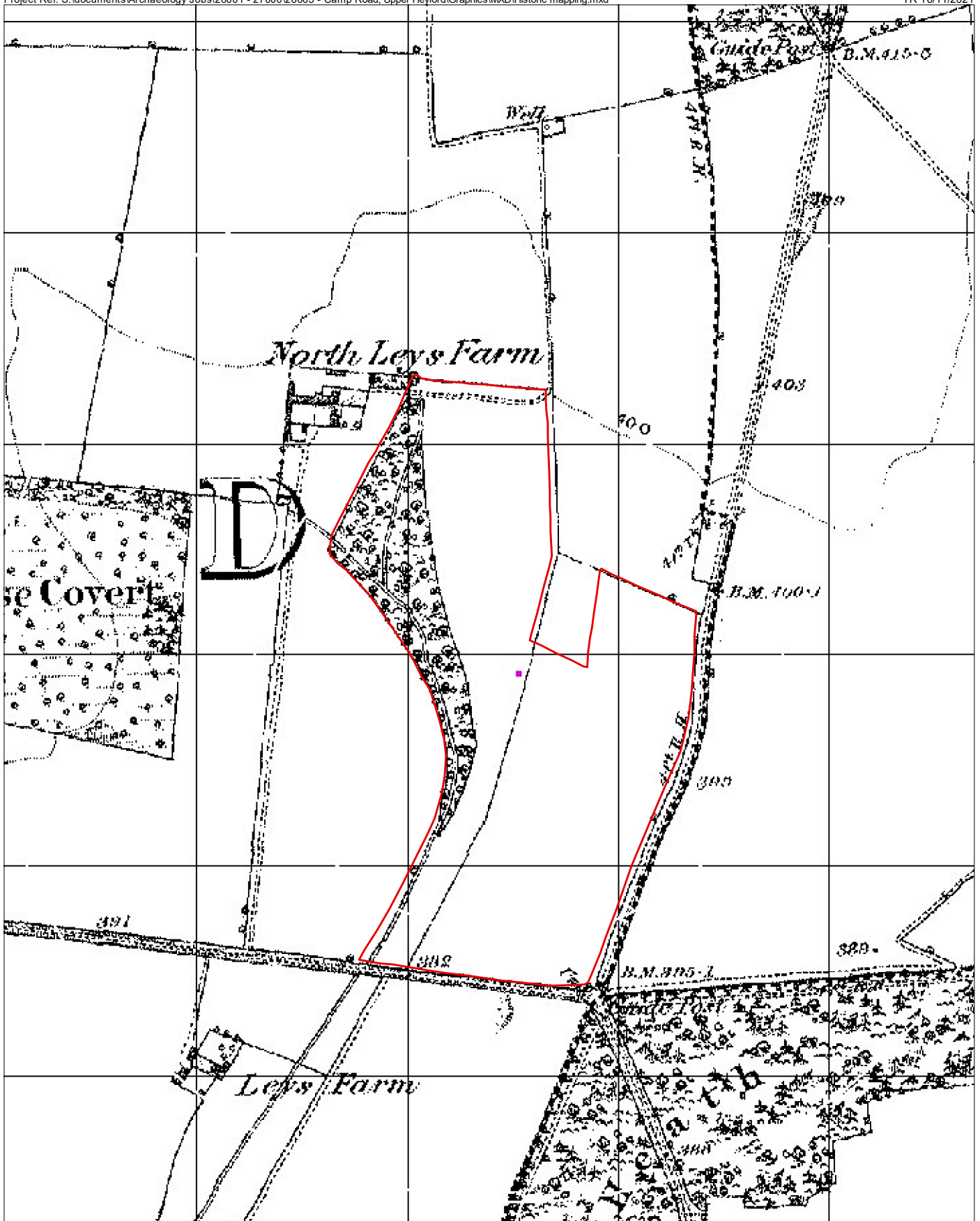
 Site Boundary



0 50 100 150m
Scale at A4: 1:5,000



Figure 2
Upper Heyford Enclosure
Map 1842
(1921 tracing)



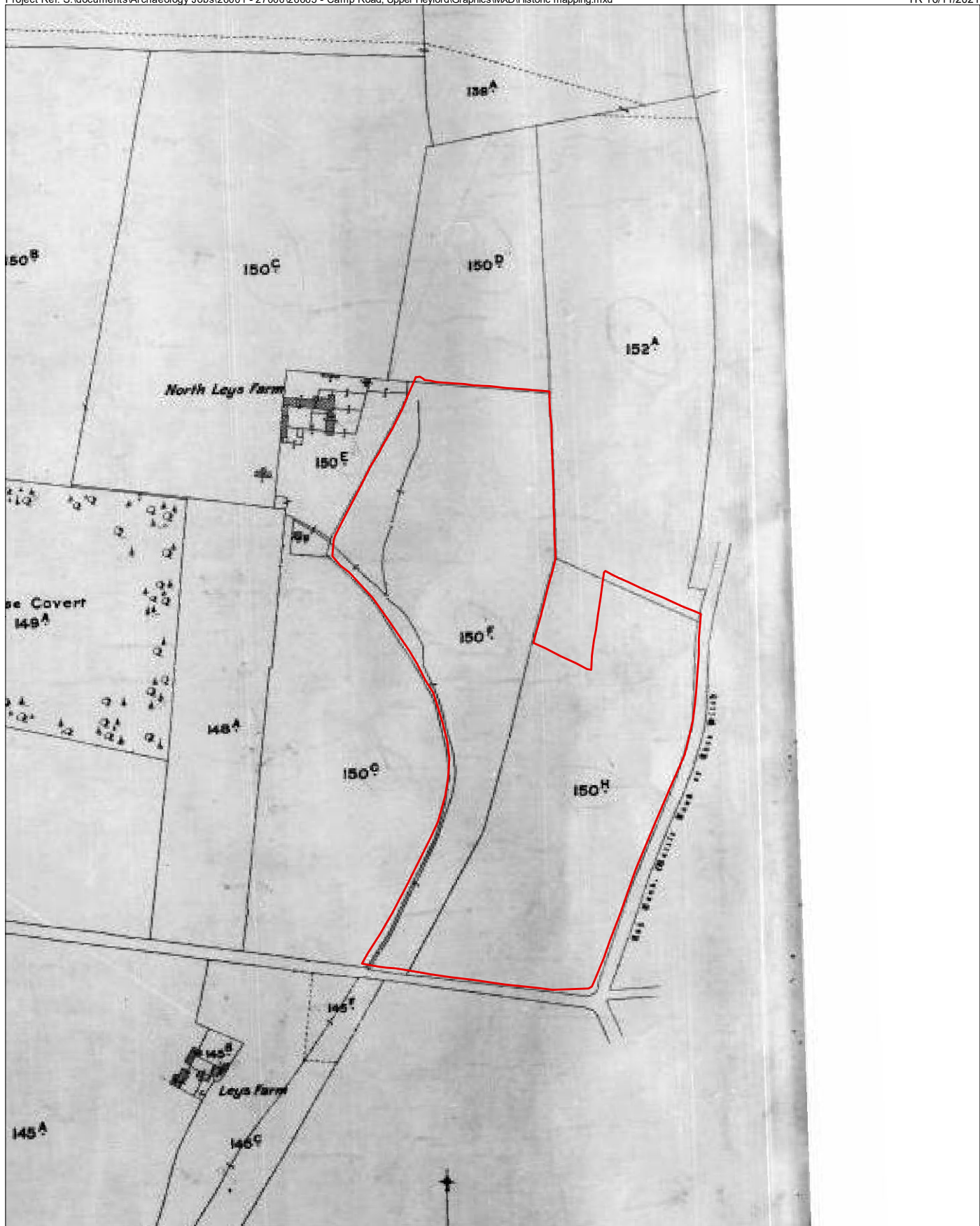
 Site Boundary



0 50 100 150m
Scale at A4: 1:5,000



Figure 3
1884-1885 Ordnance Survey



 Site Boundary




0 50 100 150m
Scale at A4: 1:5,000



Figure 4

Upper Heyford Tithe Map
(1927 Apportionment Revision)



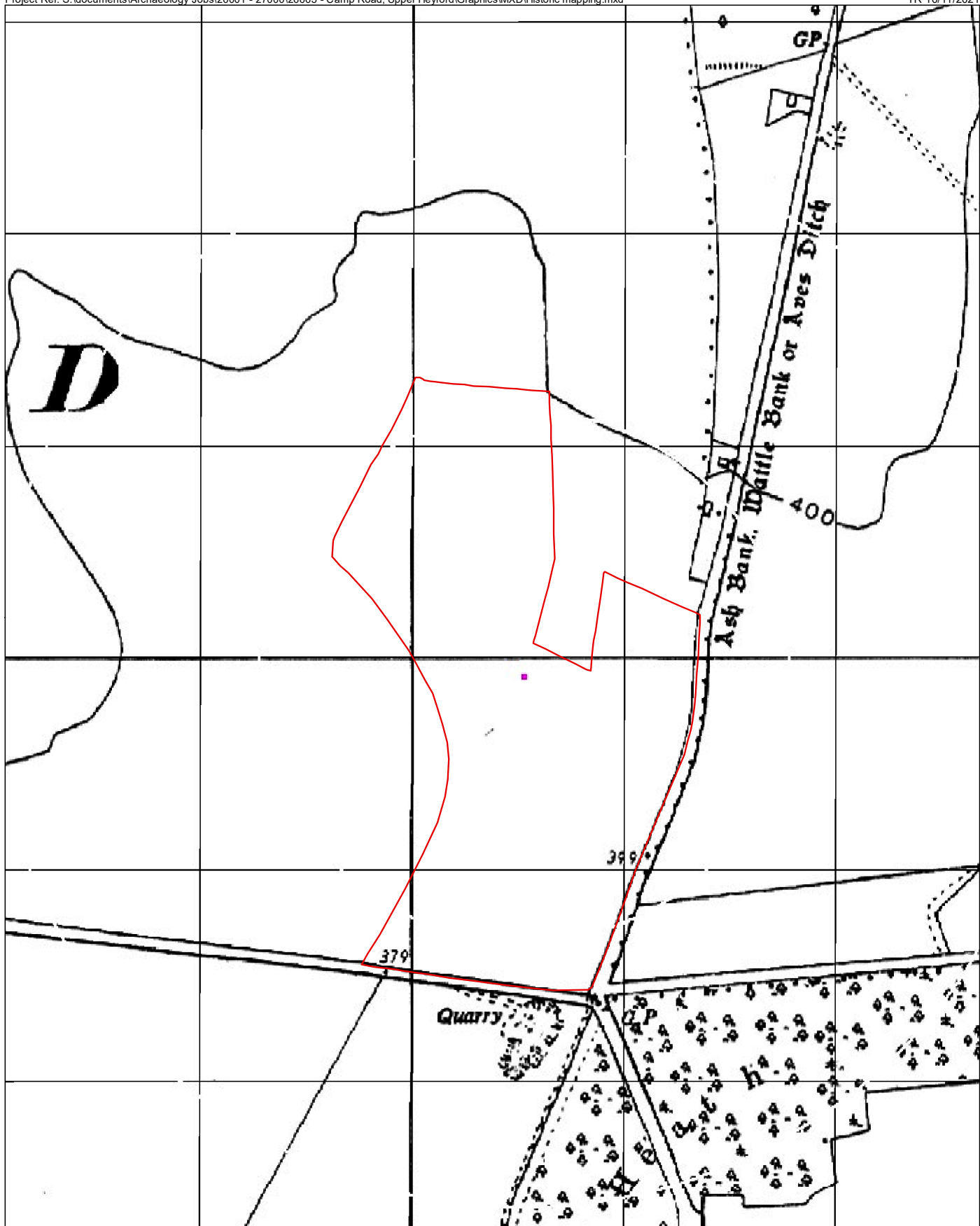
 Site Boundary



0 50 100 150m
Scale at A4: 1:5,000



Figure 5
Aerial Photography 1947



 Site Boundary

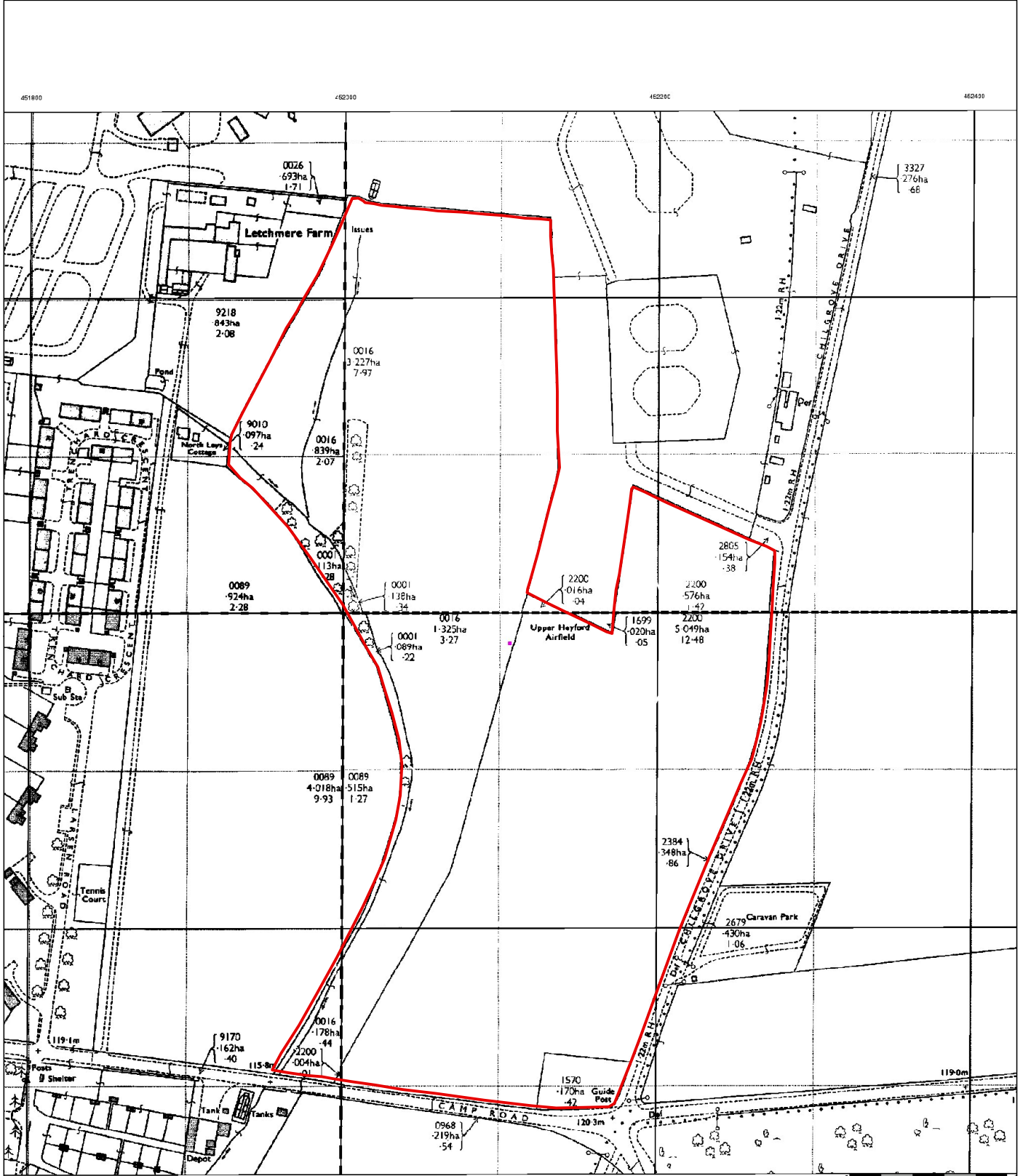


0 50 100 150m
Scale at A4: 1:5,000



Figure 6

1955 Ordnance Survey



© Crown Copyright and Landmark Information Group Limited 2021. All Rights Reserved.

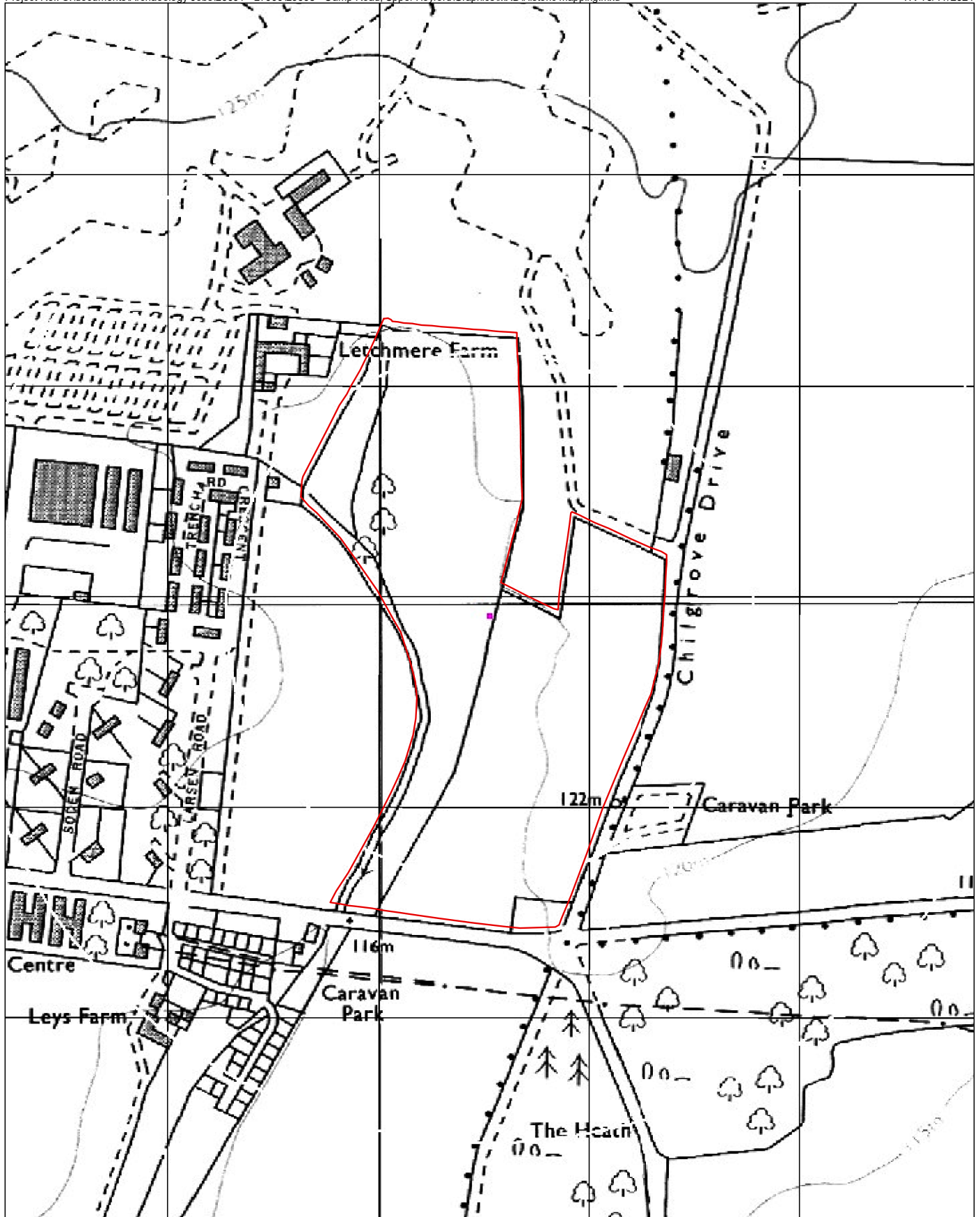
Site Boundary



0 30 60 90m
Scale at A4: 1:3,500



Figure 7
1975-1976 Ordnance Survey



 Site Boundary

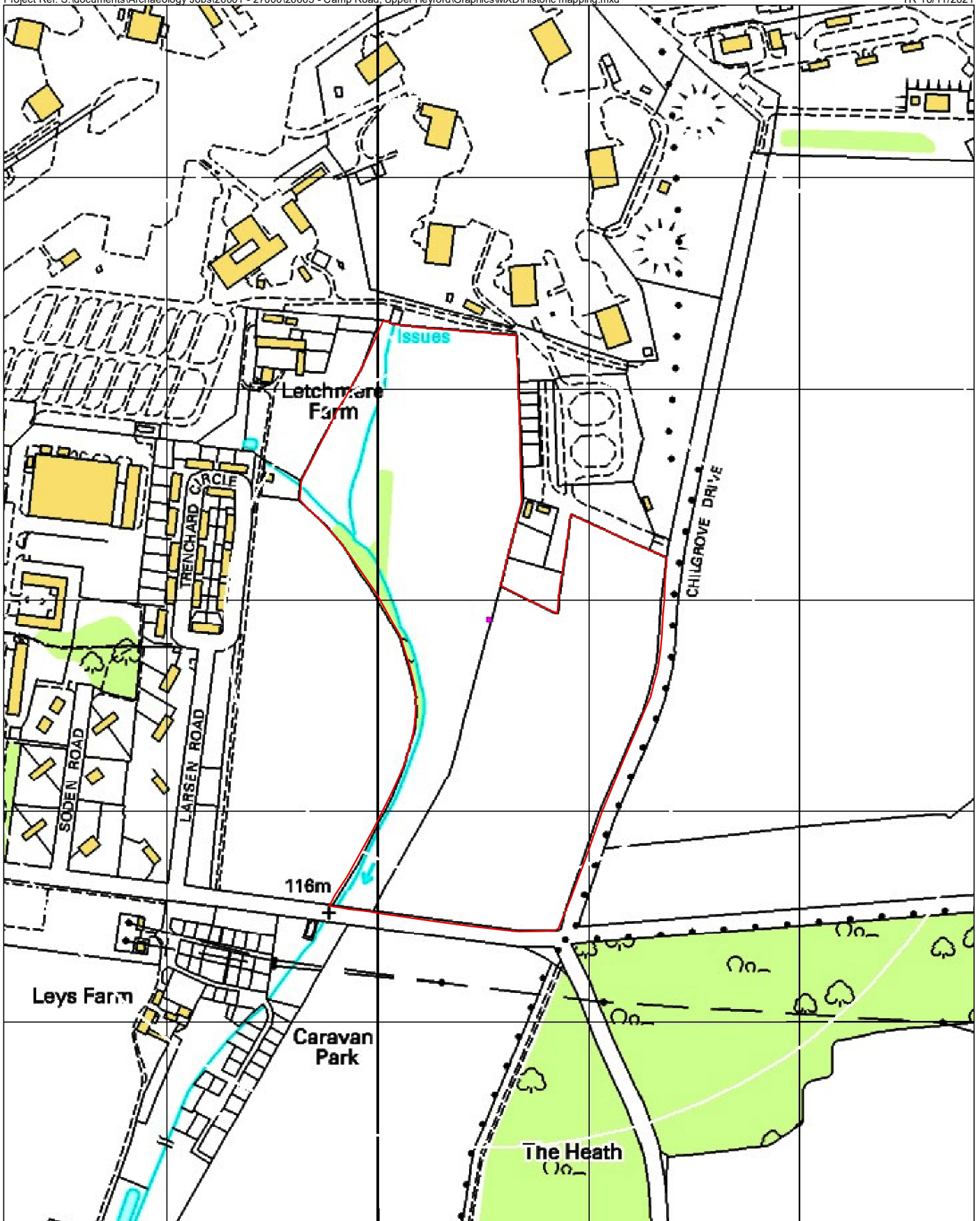


0 50 100 150m
Scale at A4: 1:5,000



Figure 8

1993 Ordnance Survey



 Site Boundary



0 50 100 150m
Scale at A4: 1:5,000



Figure 9

1999 Ordnance Survey



 Site Boundary



0 30 60 90m
Scale at A4: 1:3,500



Figure 10
2009 GoogleEarth



 Site Boundary



0 30 60 90m
Scale at A4: 1:3,500



Figure 11
2020 GoogleEarth

Appendix E: Site Photographs



Plate 1: A view from the junction of Chilgrove Drive and Camp Road, immediately south-east of the Site, looking north-west. There are partial views of the Hardened Aircraft Shelters from here, with the Site forming the foreground. Partial views are also permitted to the recent housing within the Technical Area.



Plate 2: A view north from the southern part of the eastern field within the Site. Two of the Hardened Aircraft Shelters (3038 and 3039) are visible in gaps in the treeline on the northern boundary of the Site.



Plate 3: A view of three of the Shelters from the most northerly field within the Site.



Plate 4: A view from the southern part of the Site, with both the Hardened Aircraft Shelters and modern residential development within the Technical Area visible.

Appendix F: Conservation Officer Comments for application 22/03063/F

Lynne Baldwin

From: Emma Harrison
Sent: 31 March 2023 12:03
To: Richard Greig
Cc: DC Support
Subject: Conservation consultation response 22/03063/F

Dear Richard

Thank you for consulting the Conservation Team on the above application.

It is acknowledged that the principle of development on this site has already been established through previous planning applications. The site is outside of the conservation area but does sit adjacent to it. Directly to the west there are a number of buildings identified as potential local heritage assets on Larsen Road, however there appears to be substantial landscaping proposed to provide screening. Furthermore Larsen Road does provide some separation. Overall due to the location of the site it is not considered that the development will result in harm to the significance of the surrounding heritage assets. Therefore it is not considered necessary for the conservation team to comment further.

If however you do require further assistance from the Conservation Team please do not hesitate to contact us.

Kind Regards

Emma Harrison
Senior Conservation Officer
Planning Policy and Conservation
Communities Directorate
Cherwell District Council
Direct Dial: 01295 221846
emma.harrison@cherwell-DC.gov.uk
www.cherwell.gov.uk
Find us on Facebook www.facebook.com/cherwelldistrictcouncil
Follow us on Twitter @Cherwellcouncil

Planning and Development services can be contacted as follows: Development Management - planning@cherwell-dc.gov.uk; Building Control - building.control@cherwell-dc.gov.uk; Planning Policy - planning.policy@cherwell-dc.gov.uk; Conservation - design.conservation@cherwell-dc.gov.uk. For the latest information on Planning and Development please visit www.cherwell.gov.uk.



rpsgroup.com