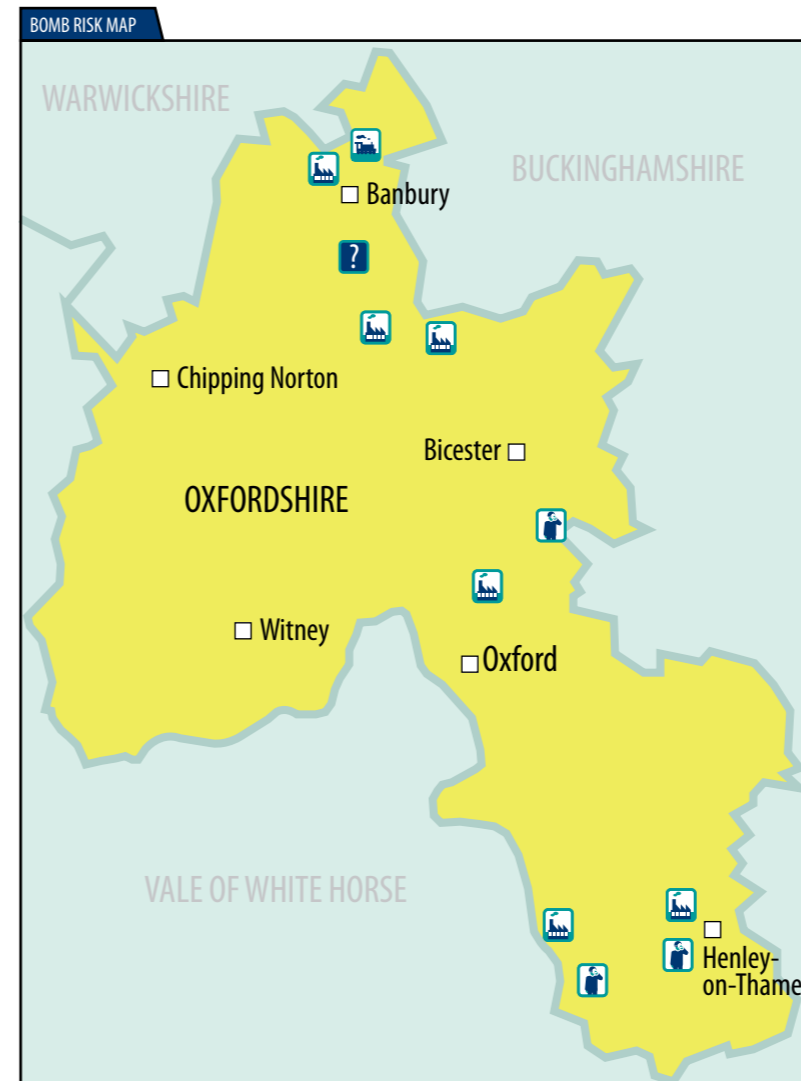


Zetica UXB Risk Maps

REGIONAL UNEXPLODED BOMB RISK

OXFORDSHIRE

DENSITY OF BOMBS PER BOROUGH			
Borough	High explosive	Anti-personnel	Incendiary
Oxford	1	0	1
Banbury	105	0	4
Witney	124	0	4
Bicester	0	0	4
Chipping Norton	187	0	4
Henley on Thames	162	0	4



- OTHER WWII TARGETS**
- military
 - transport
 - utilities
 - industry
 - docks
 - other

- BOMB TONNAGE**
- >1000
 - >500
 - >100
 - > 0
 - unverified

- BOMB RISK**
- high
 - moderate
 - low

The information in this regional UXB risk map is derived from a number of sources and should be read in conjunction with the "Users' Guide" (printed overleaf). Zetica cannot guarantee the accuracy or completeness of the information or data.

This map covers regions of coast with beaches, estuaries and alike. Further consideration of the bomb risk is required in these areas. The often inaccessible nature and changing ground conditions (e.g. movement of silt that may contain ordnance) means that historical bombing records for these areas are often poor or inaccurate and further assessment of the bomb risk may be required as part of a site specific study.

A FOUR-STEP PROCESS



Risk assessment and method statement from a qualified explosive ordnance clearance (EOC) operative.



Surface geophysical survey to allow shallow groundwork.



MAGCONE detects UXBs and obstructions on piling layout to the no-risk depth.



Detected UXBs can be dealt with by our EOC engineers and a Clearance Certificate issued for the site.

zetica

For more details on this and related services, telephone: +44 (0) 1993 886682 or visit our website: www.zetica.com

BOMB MAP USERS' GUIDE

Sources of information and explanation of bomb risk

Why?

Unexploded bombs (UXB) still present a risk to construction projects long after the end of the Second World War (WWII). UXBs often entered the ground unnoticed at high velocity and penetrated to a depth of several metres. Here they remain – vulnerable to disturbances from construction work. Beyond the depth of shallow excavation work, the greatest risk is to piling, drilling and probing crews. A piling rig could repeatedly hit a UXBs with considerable force before the crew realises an obstruction has been impacted. It could then be up to 72 hours before the detonator activates.

Who?

The responsibility for avoiding UXB risk usually lies with construction companies or house builders particularly those who are redeveloping urban sites. In addition, project engineering or environmental consultants are expected to advise their clients of a site's history. Other interested parties include those organisations whose employees are physically at most risk from intrusive works, normally piling companies, drillers or probing operators.

How?

UXB risk should be assessed for every site, but especially those in known heavily bombed areas or those situated near war-time strategic installations that were priority targets for enemy aircraft, for example, airfields. Zetica's regional bomb risk map is therefore a first point of reference from which the relative, potential abundance of UXBs can be judged. Consultants then advise their clients that an ordnance-risk desk study is required, which they may obtain from external sources. Construction companies or house builders who assess their own risk could choose to come direct to Zetica.

When?

Do not wait for the piling or drilling company to be on site before thinking about UXB risk – it will inevitably cause delays and higher costs. Request the regional bomb risk map from Zetica as soon as a site is being considered, and then use it to help you or your clients to decide if an ordnance-risk desk study is required.

Where?

Maps can be obtained for any county in England, Scotland, Wales or Northern Ireland – or for any London borough. They can help determine the areas that were most heavily bombed – but no part of the country should be considered 100% safe from UXB risk. Even remote rural areas can have a high risk if, for example, they were locations for decoy airfields or beacons that were lit to fool enemy pilots into thinking they had located a burning city that had been successfully hit by others in the raid.

How to use this regional map

This map is designed to give you an indication of the potential risk from UXBs in your area. If you are conducting work that involves excavation, piling or other disturbance of the ground, then you should use the map to identify the category of risk for your site.

The risk boundaries are a guide, compiled from data based on the political areas for which records are held; being just outside a high-risk area does not mean there is no UXB risk. You should use the map to assist in your decision of whether to investigate the UXB risk further.

Information on the regional risk remaining from UXBs in the UK

Zetica has built the largest UXB database of its kind in the UK. It includes a unique digital library of bomb census data, and maps showing key strategic points and bombing densities from the First and Second World Wars. The main sources of information include records from central government (Public Records Office), the Ministry of Defence, and the German Luftwaffe.

Using information from this database, Zetica has published maps of UXB risk on a regional, county and borough scale. The maps indicate relative degrees of UXB risk based on available records for bombing densities and known targeted areas for regions within the UK. The risk is broken down into individual boroughs, towns or cities. The data are based on the historical boroughs and are then overlaid onto the modern map. It is important to note that more-detailed research may be required for individual sites, particularly where proximity to a potential WWII target means the local risk may be higher.

High risk

Areas designated as high risk are those that show a high density of bombing hits (50+ bombs per 1000 acres) and abundant potential WWII targets. In high-risk regions, further action to mitigate UXB risk is considered essential.

Moderate risk

Moderate-risk regions are those that show a bomb density of between 11 and 50 bombs per 1000 acres and that may contain potential WWII targets. Action to mitigate the risk is considered essential, albeit more likely that a reduced scope of work is required compared with that needed for high-risk regions.

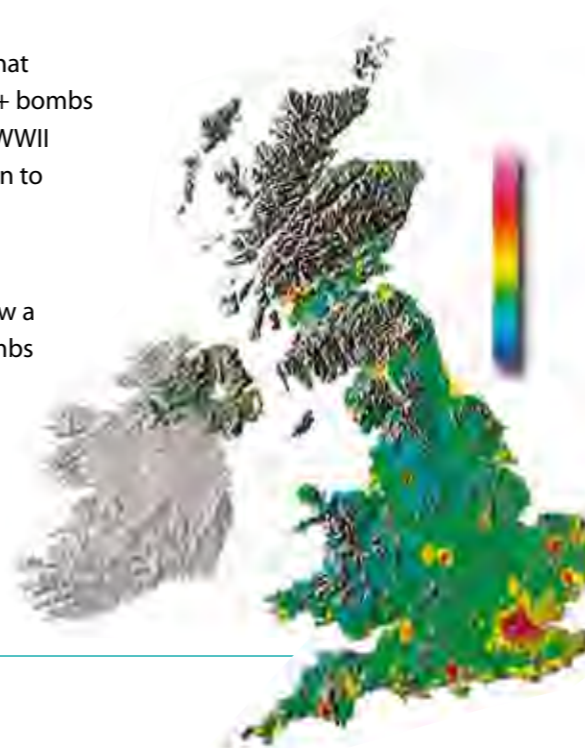
Low risk

Low-risk regions are those with a bombing density of up to 10 bombs per 1000 acres. These areas are considered to have a significant but low UXB risk. In general, further action to mitigate the risk is considered prudent, although not essential. Care is required when assessing the risk for specific sites where the risk may be higher because of local wartime activity.

Other WWII targets

Other regions with the risk of UXBs are key strategic points as defined by the government during WWII as representing potential enemy targets. Where these exist outside areas mapped as high, moderate or low risk, a site-specific assessment of the UXB risk may be required.

Relative UXB risk across UK



What to do if...

...you have a site that has a potential UXB risk

In the absence of current legislation requiring you to address the risk from UXBs, your responsibilities under health and safety legislation and regulations such as construction design and management require that you address all identified risks. The first stage is to request further advice from a professional adviser such as Zetica, or to gain more site-specific information by commissioning an ordnance-risk desk study. Then a strategy to deal with the risk can be established that is tailored to your proposed work.

...you find a suspect item or require advice

If during site works you find a suspect (ordnance-related) item, it is very important that you do not touch or move it (even if it has already been moved by an excavator). If it is clearly ordnance related, then dial 999 and ask for the police. Ensure that the area around the item is kept as clear as possible without placing yourself at risk. If you are unsure and do not wish to cause undue alarm, or you just require some advice, then you can call Zetica. We have experienced qualified UXB specialists on hand who can offer support and advice during any site works.

More-detailed procedures should be established in advance if you are in an area where the risk of finding a UXB is shown to be significant (moderate to high).

Site-specific desktop studies

Zetica is able to provide high-quality, site-specific UXB risk information for any residential, industrial or commercial property in the UK. These desktop studies provide details of the bombing density within an area and for the site itself, in order to indicate the risks of UXBs still being present. A risk assessment is provided to facilitate informed decision making on whether any further risk mitigation measures are required.

Reports prepared by others



P3Eco (Bicester) Ltd and A2Dominion Group

NW Bicester Eco Development

DESK STUDY - Masterplan Site



Hyder Consulting (UK) Limited

2212959

29 Bressenden Place

London

SW1E 5DZ

United Kingdom

Tel: +44 (0)20 3014 9000

Fax: +44 (0)20 7828 1794

www.hyderconsulting.com



P3Eco (Bicester) Ltd and A2Dominion Group

NW Bicester Eco Development

DESK STUDY - Masterplan Site

Author Dylan Thomas

Handwritten signature of Dylan Thomas in blue ink, positioned above a horizontal line.

Checker Max Lundie

Handwritten signature of Max Lundie in blue ink, positioned above a horizontal line.

Approver Colin Plumb

Handwritten signature of Colin Plumb in blue ink, positioned above a horizontal line.

Report No 2501-UA001881-UP33R-01

Date November 2010

This report has been prepared for P3Eco (Bicester) Ltd and A2Dominion Group in accordance with the terms and conditions of appointment for May 2010. Hyder Consulting (UK) Limited (2212959) cannot accept any responsibility for any use of or reliance on the contents of this report by any third party.

CONTENTS

EXECUTIVE SUMMARY	1
1 INTRODUCTION	2
1.1 Terms of Reference	2
1.2 Scope of Works	2
1.3 Sources of Information	2
1.4 Basis of Environmental Risk Assessment.....	2
1.5 Limitations and Expectations	3
2 SITE SETTING	4
2.1 Location	4
2.2 Topography	4
2.3 Site Description	4
2.4 Surrounding Land Uses	5
2.5 Unexploded Ordnance.....	5
3 ENVIRONMENTAL SETTING	6
3.1 Hydrology	6
3.2 Geology	6
3.3 Hydrogeology	7
3.4 Flooding.....	8
3.5 Drainage Soakaways.....	9
3.6 Cemeteries	9
3.7 Archaeology and Heritage	9
3.8 Other Considerations.....	9
4 HISTORICAL INFORMATION.....	11
4.1 Historical Mapping	11
5 REGULATORY INFORMATION	14
5.1 Envirocheck Report	14
6 CONCEPTUAL MODEL	19
6.1 General.....	19
6.2 Potential Sources of Contamination	19
6.3 Potential Receptors	20
6.4 Potential Pathways	21
7 QUALITATIVE HUMAN HEALTH and ENVIRONMENTAL RISK ASSESSMENT	22
7.1 Qualitative Methodology	22
7.2 Risk Assessment.....	25
8 GEOTECHNICAL CONSIDERATIONS.....	27
9 CONCLUSIONS	28
10 RECOMMENDATIONS	29

Figures

Figure 1 – Site Location Plan

Appendix A

Landmark Envirocheck Report Datasheets

Appendix B

Landmark Envirocheck Historical Maps

Appendix C

Risk Assessment Classification Definitions

Appendix D

Site Walkover Photographs

Appendix E

Zetica UXO Datasheet

Appendix F

BGS Borehole Logs

BGS Geological Site Assessment

Appendix G

TurfTrax Report

Appendix H

BGS BR211 Radon Report

EXECUTIVE SUMMARY

Site Location	The town of Bicester lies approximately 24km to the north east of Oxford and 28km to the south east of Banbury. The M40 motorway lies 2km to the south west, with ready access to the town from Junction 9. The south-east of the proposed NW Bicester eco development Site terminates against the outer limits of Bicester at the A4095; while to the north-west and north-east lie the villages of Bucknell and Caversfield.
Current Site Use	The Site is predominantly used for agriculture, with the land having an agricultural land value Grade of 3 (good to moderate quality). The principal land uses on Site are for arable cropping and rotational grassland. On the eastern Site boundary, there is a small business park and a police transport base.
Site and Surrounding Area History	<p>Since the earliest available historical map of 1881, the Site has been dominated by agriculture. The only major change from 1881 to the present day was the construction of the NW to SE trending Great Western Railway in 1910, through the centre of the Site. Since then, there has been no significant change in land use.</p> <p>Meanwhile, the town of Bicester expanded outwards from a small centre 1.5km SE of the Site in 1881, to bordering the eastern Site boundary at the present day. The expansion has been overwhelmingly residential and there has been no industrial activity in proximity to the Site.</p>
Environmental Setting	<p>The landscape character of the Site is defined by its gently falling topography from the north-west to south-east. There are three streams on Site; two minor, unnamed streams (flowing in a NW to SE direction), which feed the N to S flowing River Bure in the north-eastern corner of the Site.</p> <p>Geologically, the Site is underlain by a thin cover of superficial deposits, before the solid geology is encountered. At rock head, this is represented by the Cornbrash Formation, which primarily comprises bioclastic limestone. This is underlain by the Forest Marble Formation, which comprises grey calcareous mudstone with lenticular beds of bioclastic limestone. Deeper (older) geological units are not represented in outcrop on Site.</p>
Conceptual Site Model	Possible contaminants relate to agricultural chemicals and fuels as well as rail-derived contaminants. A former small landfill has also been identified in the east of the Site at the location of the business park; however information available suggests this was filled with inert material. Likewise, small offsite quarries identified within the Envirocheck Report appear to have been infilled and now contain trees/other vegetation.
Qualitative Risk Assessment	If contamination is present on Site, it is not expected to be widespread or significant; therefore the qualitative risks to humans and groundwater are, at this stage, considered to be low. However, the risk to surface water due to agricultural chemical runoff (particularly nitrates) is considered to be moderate to high (as the Site is within a Nitrate Vulnerable Zone). Additionally, basic radon protection measures will be required for new dwellings and extensions.
Geotechnical Considerations	Bedrock is expected to be close to the surface, which should prove to be an adequate founding material. However, the limestone may be affected by dissolution features, although there is no evidence of this from the (limited) borehole logs obtained for the Site.
Recommendations	A targeted, intrusive ground investigation is recommended in order to confirm or refute the environmental and geotechnical conclusions presented in this report. This will increase confidence in our understanding of the nature of the Site and any possible constraints to the future development of the eco development.

1 INTRODUCTION

1.1 Terms of Reference

Hyder Consulting (UK) Ltd. (Hyder) has been instructed by P3Eco Ltd. (P3Eco) and A2Dominion Group Ltd. (A2Dominion) to undertake a Desk Study for a proposed new eco development on the north-western periphery of the town of Bicester, Oxfordshire. The study has been undertaken to assess the potential Geo-Environmental and Geotechnical risks in relation to the proposed development of the Masterplan Site.

1.2 Scope of Works

The purpose of this report is to identify the environmental, geological, hydrogeological and hydrological conditions present at the Site, and together with knowledge of the historic land use, develop an understanding of any potential contamination risks that might arise from current or potential future use of the Site. This report also lists the potential Geotechnical constraints to the proposed development which warrant consideration.

1.3 Sources of Information

Public register information relating to the Site and the surrounding area has been obtained mainly from the Landmark Information Group Ltd. Envirocheck Report, a copy of which is included in Appendices A and B of this report. A drawing entitled “Envirocheck Information” is also included within Appendix A, which shows information relevant to the Site, in a concise manner. The references assigned to each symbol match those in the Envirocheck Datasheets.

Reference is also made where applicable to a draft concept study report produced by Halcrow in February 2009 (Ref. 1) and “a vision for the future of Bicester” report prepared by Farrels in June 2009 (Ref. 2).

1.4 Basis of Environmental Risk Assessment

This environmental assessment has been undertaken with due regard to Contaminated Land Guidance Documents issued by the Department of the Environment Food and Rural Affairs (DEFRA). The Guidance requires a risk-based approach, with the potential environmental risk assessed qualitatively; using the ‘source-pathway-target’ pollutant linkage concept contained in Part IIA of the Environment Protection Act (Ref. 3).

Specific comment is made regarding the Site’s status in the Contaminated Land Regime implemented on 1st April 2000 as Part IIA of the Environmental Protection Act 1990 (as amended), and the actual or potential designation of the Site as ‘Contaminated Land’ as defined in section 78A(2) of the Act. Unless specifically stated as relating to this definition, references to ‘contamination’ and ‘contaminants’ relate in general terms to the presence of potentially hazardous substances, in, on, or under the Site.

References to risk classifications are made according to the definitions negligible to very high, which are described in Appendix C.

1.5 Limitations and Expectations

This report has been compiled from a number of sources, including historical maps and records from regulatory and statutory bodies procured through the Landmark Information Group Ltd., Envirocheck Report, which Hyder believes to be trustworthy. However, Hyder is unable to guarantee the accuracy of information provided by others. The report is based on information available at the time, and as such, the potential exists for further information to become available, which may change this report's conclusion and for which Hyder cannot be responsible.

2 SITE SETTING

2.1 Location

The town of Bicester lies approximately 24km to the north east of Oxford and 28km to the south east of Banbury. The M40 motorway lies 2km to the south west, with ready access to the town from Junction 9.

The proposed eco development Site will comprise approximately 5,000 homes with supporting employment and education infrastructure, and will be situated on the north-western periphery of Bicester, beyond the A4095 (which forms part of the Bicester Ring Road), approximately 1.5km from the town centre. The Site covers an area of approximately 416ha and at present, comprises Grade 3 agricultural land with a number of farmhouses and other buildings, as well as a small commercial area on the western side of Howes Lane (A4095). Immediately beyond the Site to the north-west is the village of Bucknell, with Caversfield located on the north-eastern Site boundary, beyond the B4100 highway.

The location of the Site is presented in Figure 1. At the time of writing, a definitive Site layout plan is not available; therefore a drawing is not included.

2.2 Topography

The 1:25,000 scale Ordnance Survey map of the area shows that the topography of the Site falls gently by approximately 10m from the north-western boundary to the south-eastern boundary (from ~95m AOD to ~85m AOD). This topography is typical of the gently rolling nature of this part of Oxfordshire.

2.3 Site Description

A Site walkover survey was undertaken by two Hyder Geotechnical and Geo-Environmental Engineers between 30th June and 2nd July 2010. The aim of the survey was to attempt to identify and target potential Site constraints to the development that may not have been apparent from the desktop study review of available documents alone.

The agricultural land value is Grade 3 (good to moderate quality). As characterised by Grade 3 land, the principal land uses on Site are for arable cropping and rotational grassland, e.g. cereals or as grass leys for dairy cows, beef and sheep. Fields are bounded either by post and wire fences or by dense hedges with some large trees. Most fields were surrounded by drainage ditches approximately 0.5m to 0.75m deep, though all were dry at the time of the Site walkover.

Existing buildings within the Site boundary include those at Himley Farm, Aldershot Farm and Gowell Farm, located to the south of the railway line, and Hawkwell Farm, Lord's Farm and Home Farm located to the north. Home Farm and Himley Farm contain Grade II Listed Buildings.

The Site is dissected through its centre by the north-west to south-east trending Birmingham Snow Hill to London Marylebone railway, with the Bucknell/Bicester Road running roughly parallel to its east. In the north-west of the Site, the railway lies in a cutting, which rises to an embankment of around 5 metres height in the south-east.

The employment land on the western side of Howes Lane comprises a Thames Valley Police Traffic Base and the Avonbury Business Park, with a range of small business units.

A small number of photographs from the Site walkover survey are included in Appendix D for reference.

2.4 Surrounding Land Uses

For the purposes of this report, the Masterplan Site comprises the area contained within the pink line shown in Figure 1.

The surrounding land uses are predominantly residential to the south-east within Bicester town, while agricultural land dominates in all other directions.

The current surrounding land uses are summarised in Table 2.1 below.

Table 2.1: Surrounding Land Uses

Direction	Location	Land Use	Comments
North, north-west and west	Adjacent	Agricultural land/some woodland and hedgerows	Land dominated by fields and associated farms
South	Adjacent and beyond	B4030 highway and Bignell Park (woodland and mainly open, undeveloped land)	Bignell Park is a privately-owned estate with hotel and grounds
East and south-east	Adjacent and beyond	A4095 ring road with the town of Bicester on its eastern side	Area dominated by the residential properties of north-west Bicester
North-west	Approximately 800m from Site boundary	Small village of Bicknell	None
North-east	Adjacent	Small village of Caversfield beyond B4100 highway	None

2.5 Unexploded Ordnance

Information pertaining to the risk of unexploded ordnance for the Site has been obtained from Zetica. Their 'Regional Unexploded Bomb Risk Map' indicates that the Site is located within an area of 'low risk'. Low risk regions are those with a bombing density of up to 10 bombs per 1,000 acres (See datasheet in Appendix E). The "Density of Bombs per Borough" table records 0 for both high explosive and anti-personnel ordnance and 4 for incendiary devices.

3 ENVIRONMENTAL SETTING

3.1 Hydrology

There are three main watercourses on Site; two streams flow in a north-westerly to south-easterly direction through the centre and northern parts of the Site, with both discharging into a third stream (the River Bure) in the centre and north-east of the Site area. The River Bure flows off-Site in a roughly north-easterly to south-westerly direction.

The principal drainage direction on Site is likely to follow the topography and dip of the underlying geology, which very gently slopes to the south-east.

3.2 Geology

The following section contains extracts and information obtained from the 1:50,000 scale British Geological Survey (BGS) Map of Buckingham (Ref. 4), BGS borehole logs from holes drilled on and near to the Site (Appendix F) and from a BGS detailed Geological Assessment of the Site area (also contained within Appendix F). Refer to the drawing entitled “Envirocheck Information” in Appendix A for a location plan of the BGS boreholes and their corresponding reference numbers.

3.2.1 Superficial Deposits

Late Quaternary age superficial deposits of Alluvium flank the three streams in narrow tracts, typically some 20m wide (locally up to 80m wide) and some 1m to 3m in thickness. The Alluvium typically comprises sandy, calcareous clay overlying gravelly clay with limestone clasts and may locally include highly compressible, organic-rich (peaty) layers.

Head deposits may be present near the streams where the erosive action of the water has carved small valleys. These deposits are formed by soil creep or hill wash and their composition reflects that of the local materials from which they were derived, either the bedrock or other types of superficial deposits (or both). They are typically poorly stratified and poorly sorted and are not expected to be present in thicknesses much greater than 1m.

Beneath the topsoil, the remainder of the Site has only a thin cover (approximately 1m) of superficial deposits, mainly derived from the partial to complete weathering of the underlying solid geology.

3.2.2 Solid Geology

The landscape of the Site follows the underlying geology, which dips in a south-easterly direction at a very gentle $\sim 0.7^\circ$. The Site area is underlain at rockhead by various formations and members of the Great Oolite Group, of Mid-Jurassic age, which are dominated by limestones with subordinate mudstone beds.

There are no geological faults shown on Site; however some minor faults have been mapped to the north-east of Bucknell village, with ground displacements of up to some 5m. Faults are planes of movement, along which, adjacent blocks of rock strata have moved relative to each other. They commonly consist of zones, perhaps up to several tens of metres wide, containing several to many fractures. The portrayal of such faults as a single line on the geological map is therefore a generalisation. The geological faults in the Bicester area are ancient in origin and

are today mainly inactive, therefore are not thought to present a threat to the proposed development.

Sequence of Strata

The Cornbrash Formation (CB) is the youngest bedrock unit represented and dominates the outcrop within the Site area. It comprises approximately 5m of thick grey to brown, bioclastic, rubbly-bedded limestone with thin subordinate beds of grey mudstone.

The older, underlying Forest Marble Formation (FMB) is exposed as a narrow outcrop on the flanks of the three stream valleys where the Cornbrash Formation has been eroded. The FMB comprises approximately 5m to 10m of grey calcareous mudstone with lenticular beds of bioclastic, ooidal limestone (particularly common at the base).

Although not represented in outcrop on Site, the FMB is underlain at an erosive contact by the White Limestone Formation (WHL), which crops approximately 2km to the north-west. The WHL comprises up to 25m of white to yellow, bedded, peloidal and bioclastic limestone (see Additional Geological Considerations below).

The White Limestone Formation is underlain by four further formations of the Great Oolite Group: in ascending order the Horsehay Sand, the mudstone-dominated Sharp's Hill, the Taynton Limestone and the mudstone-dominated Rutland formations, totalling approximately 20m in thickness. These are then underlain by 2m to 6m of the ferruginous sandstones of the Northampton Sand Formation before the 100m+ of the mudstone-dominated Lias Group is encountered.

The geological ground profile for the Site is expected to be confirmed in more detail following completion of an initial ground investigation.

3.3 Hydrogeology

With the exception of the Forest Marble Formation cropping out in the floors and sides of the valleys, the whole of the Site area is underlain by the Cornbrash Formation. This is a local aquifer and water strikes have been recorded in shallow boreholes drilled within the Site area (Appendix F). The standing water levels are generally between 0.5m and 4.0m below the ground surface.

The Forest Marble Formation may hold small quantities of water in any limestone bands present, but the upper part generally acts as an aquiclude, i.e. an essentially impermeable barrier between the Cornbrash Formation and the underlying White Limestone Formation. None of the boreholes drilled through the Forest Marble Formation in the Site area recorded water strikes within this Formation.

The White Limestone Formation constitutes a major aquifer in the area, which provides some sources of public supply. There are several boreholes in the wider area, some within the Site area, that penetrate this formation:

- A 34m deep borehole at Gowell Farm (SP52/19 at SP 5709 2384), drilled pre-1909 to supply Bicester with water. This penetrated the complete 25m thickness of the White Limestone Formation, underlying about 7.2m of Forest Marble Formation and terminating in the underlying Rutland Formation. Water was struck at 28m and 32m below the ground level in the White Limestone Formation. The rest water level rose to

the surface after the first strike, and was artesian, with a rest water level about 1m above ground level (about 88m AOD) after the second strike. The yield was over 7 l/s.

- An 80 m deep borehole at Lords Farm (SP52/18 at SP 5746 2424), drilled in 1941, was drilled through a similar sequence and terminated in the Lias. It struck water in the Cornbrash Formation, which was cased out, and at two levels below the White Limestone Formation. The rest water level was at 11m below ground level (about 68m AOD) and it yielded 1.7 l/s.

Other records of water levels at Lords Farm (SP52/17A, B and C at about SP 569 245) show that the water level was at approximately 3.6m of ground level (about 76m AOD).

In addition to the available geological information, the Environment Agency (EA) Groundwater Vulnerability Map on the EA website (Ref. 5) has been reviewed to determine the vulnerability of the groundwater underlying the Site with the following conclusions:

- The superficial deposits are not classified as an aquifer. The underlying Cornbrash Formation is classified as a Secondary 'A' Aquifer, which comprises "permeable layers capable of supporting water supplies at a local rather than strategic scale, and in some cases forming an important source of base flow to rivers."

This designation corresponds with the geological interpretation given above.

There are insufficient data to determine a groundwater flow direction, but locally it will probably be towards the nearest stream and regionally, down-dip towards the south-east.

3.3.1 Groundwater Source Protection Zones

The Environment Agency (EA) has defined Source Protection Zones (SPZs) for groundwater sources such as wells, boreholes and springs used for public drinking water supply. The SPZs show the risk of contamination from any activities that might cause pollution in the area.

Source protection zones are defined as follows:

A Source Protection Zone III is the total area needed to support removal of water from a borehole, and to support any discharge from the protected borehole/well/spring used for public drinking water supply.

A Source Protection Zone II (outer protection zone) covers pollution that takes up to 400 days to travel to the abstraction point, or 25% of the total catchment area – whichever area is the biggest.

A Source Protection Zone I (inner protection zone) defines an area where pollution can travel from the source to the extraction point within 50 days. A Source Protection Zone I also has a minimum 50m protection radius around a public supply borehole.

According to the EA website (Ref. 5), the Site does not lie within a SPZ.

3.4 Flooding

According to the Environment Agency Flood Maps included within the Envirocheck Report (Appendix A), the Site does not generally lie within a zone susceptible to flooding; however, the River Bure that flows off-Site in a roughly north-easterly to south-westerly direction is shown to

present a risk of “Flooding from Rivers or Sea without Defences (Zone 3)” to an area confined to the stream’s valley (i.e. its natural floodplain).

Note that EA flood maps are based upon coarse DTM and JFLOW modelling and are not considered suitable to delineate the flood plain to support a planning application. Note also that the two, north-west to south-east flowing streams that discharge to the River Bure, have not been modelled by the EA, as they are too small. As such, a separate, Site-specific hydraulic model should be developed in order to confirm the flood plain extents across the Site.

3.5 Drainage Soakaways

As part of the development, the suitability of the ground for accepting soakaways for surface water drainage will need to be considered. Based on the available documented evidence on the geology and visual evidence from the Site walkover (where the superficial deposits were typically loamy and all field drainage ditches and the northernmost of the two streams that feed the Bure River were dry), it is considered at this stage that the ground will likely be suitable for some form of soakaway. This assumption should be proved or disproved during an intrusive ground investigation.

3.6 Cemeteries

A Tier 1 hydrological risk assessment of land being considered for development as a new cemetery was undertaken for the Site area in 2008 by Peter Mitchell Associates, on behalf of TurfTrax Ground Management Systems Ltd. (Appendix G). A brief summary on the preliminary Risk Rating (prior to an intrusive ground investigation) in the report is as follows:

“The vulnerability ranking assigned to this site is ‘Moderate’, and the numbers of anticipated annual burials gives a Risk Rating of ‘High’. The site characteristics that raised the vulnerability score were:

- Absence of superficial deposits
- High water table
- Aquifer – the area is underlain by a minor aquifer”

3.7 Archaeology and Heritage

There are no archaeological constraints highlighted from the Envirocheck Report and Historical Maps, however this information is not exhaustive and it is required that a County Archaeologist completes a field evaluation prior to the determination of any planning application.

Home Farm and Himley Farm are listed buildings that reside within the Site and the Church of St Lawrence in Caversfield, adjacent to the Site, is a Grade II* listed building. In all cases, sympathetic design will be a priority for developments in close proximity to these buildings.

3.8 Other Considerations

Four mobile telecommunications masts were identified within land belonging to Messrs. Malins. It is presumed that these are permanent features and any future development would need to be worked around them.

Overhead 33kv electrical cables enter the Site area in the south-eastern corner, before forming a junction near the south-western corner, with one branch continuing off-Site to the west and another branch continuing through the Site in a north-easterly direction, before exiting just north of Bucknell Road. Safe clearances must be maintained from buildings constructed under or adjacent to overhead lines. Safe clearances must also be maintained for trees and structures such as street lighting.

Former quarries and other former mineral sites as noted in the Envirocheck Report were investigated; however these appear to have been re-vegetated by now, with the extracted material presumably used in nearby buildings and stone walls.

4 HISTORICAL INFORMATION

4.1 Historical Mapping

Historical Ordnance Survey maps, included as part of the Envirocheck Report have been obtained for the NW Bicester eco development Site, with significant observations summarised in Table 4.1.

The historical Ordnance Survey maps are included for reference within Appendix B.

Table 4.1: Historical Mapping Summary

Map Date	Map Scale	Site Land Use	Surrounding Area Land Use
1881	1:2,500	The Site is occupied by agricultural land, with seven farms/small holdings, and various connecting access tracks. The Site is dissected through its centre by the north-west to south-east trending Bucknell/Bicester Road	The centre of the village of Bucknell is shown 800m to the north-west of the Site boundary and the parish of Caversfield is shown on the north-eastern Site boundary. Bignell House is shown 600m south of the Site. All other surrounding land is agricultural/undeveloped land, containing some woodland and a number of streams and ditches
1884-1885	1:10,560	No significant change in land use of Site since 1881	No significant change in land use since 1881
1899	1:2,500	No significant change in land use of Site since 1881	Between 1881 and 1899, trees were introduced below the southern Site boundary, called the Bignell Belt, with Bignell Park now established in the grounds to the south
1900	1:10,560	No significant change in land use of Site since 1881	No significant change in land use since 1899
1922	1:2,500	The north-west to south-east trending Great Western Railway (Ashendon & Aynho branch) was constructed in 1910, which runs through the centre of the Site, (west and) parallel to the Bucknell/Bicester Road	The Great Western Railway (Ashendon & Aynho branch), constructed in 1910, services Bicester to the south. At this time Bicester is a small town, with its boundary located approximately 1.4km to the south-east
1923	1:10,560	A lime kiln and small quarry are shown on the Site's south-eastern boundary, adjacent to the railway line and Gowell Farm	The shallow bedrock in the area is suggested by three old off-Site quarries located between 700m and 1.2km south-east of the Site towards Bicester
1938	1:10,560	No significant change in land use of Site since 1910	Bicester is slowly expanding north-westwards
1952	1:10,560	No significant change in land use of Site since 1910	Continued small-scale expansion of Bicester
1955	1:10,000	No significant change in land use of Site since 1910	No significant change in land use since 1955
1966	1:10,000	No significant change in land use of Site since 1910	No significant change in land use since 1955
1967	1:1,250	No significant change in land use of Site since 1910	No significant change in land use since 1955
1970	1:10,000	The lime kiln and quarry shown on the Site's south-eastern boundary, adjacent to the railway line and Gowell Farm are no longer shown	Rapid and large scale expansion of Bicester has occurred to the north-west, towards the Site. The town boundary is now only 500m away from the Site. Caversfield has also expanded south-eastward by this time

Table 4.1: Historical Mapping Summary (Contd.)

Map Date	Map Scale	Site Land Use	Surrounding Area Land Use
1971	1:2,500	No significant change in land use of Site since 1970	On the southern side of the railway, Bicester town has now reached the Site boundary at the A4095 (Howes Lane)
1982	1:10,000	No significant change in land use of Site since 1970	No significant change in land use since 1971
1988	1:10,000	A depot is shown on the site of the old quarry on the Site's south-eastern boundary, adjacent to the railway line and Gowell Farm	Bicester has rapidly expanded to its north
1993	1:10,000	No significant change in land use of Site since 1988	The M40 motorway was opened in 1990. At its closest to the Site, the motorway lies 300m to the west of the south-western corner
1996	1:10,000	More structures (Thames Valley Police Traffic Base) are shown adjacent to the depot on the Site's south-eastern boundary	Further expansion of Bicester to its north
1999	1:10,000	No significant change in land use of Site since 1996	No significant change in land use since 1996
2006	1:10,000	The depot adjacent to the police base has been replaced by four new square structures and presumably now form the Avonbury Business Park, though this is not named on the historical maps	Bicester has now fully expanded to the north-west and has reached the A4095. The Site's south-eastern boundary is now fully bordered by Bicester beyond the A4095
2010	1:10,000	No significant change in land use of Site since 2006	No significant change in land use since 2006

5 REGULATORY INFORMATION

5.1 Envirocheck Report

Information on environmental data for the Site and general surrounding area (up to a 500m search distance from the Site boundary) has been obtained from the Envirocheck Report and from the UK Government's MAGIC website (Multi-Agency Geographic Information for the Countryside). The search findings are summarised in Table 5.1.

Table 5.1: Summary of Findings from Envirocheck Report

Environmental Factor	Distance to Closest Site Boundary				Details
	On Site	0-250m	251-500m	501-1000m	
Active Discharge Consents	3	0	1	0	All on Site consents relate to effluent discharges from farms to a surface water
Surface Water Abstractions	0	0	0	0	None recorded within 500m of Site
Groundwater Abstractions	3	0	0	0	All are registered to boreholes at Lord's Farm for general farming and domestic purposes. Two abstractions are shown on the map at Hawkwell Farm in the centre of the Site, but these are not recorded in the Envirocheck Datasheets. One water abstraction point was identified during the walkover in Lord's Farm between two mobile telecommunications masts (see Point B3 in the "Envirocheck Information" drawing in Appendix A).
Active Integrated Pollution Controls	0	0	0	0	None recorded within 500m of Site
Integrated Pollution Prevention and Control	0	0	0	0	None recorded within 500m of Site
Active Local Authority Pollution Prevention and Controls	0	1	0	0	There is one pending Air Pollution Control application for waste oil burners at Teslayne Engineering, Caversfield
Local Authority Pollution Prevention and Control Enforcements	0	0	0	0	None recorded within 500m of Site
Pollution Incidents to Controlled Waters	0	0	1	0	An incident occurred on an unknown property in Bicester town involving a general pollutant on the 16 th of December 1997. The incident was classified as "minor"
River Quality	0	0	0	0	No sampling points recorded within 500m of Site
River Quality Biological Sampling Points	0	0	0	0	No sampling points recorded within 500m of Site
River Quality Chemistry Sampling Points	0	0	0	0	No sampling points recorded within 500m of Site

Table 5.1: Summary of Findings from Envirocheck Report (Contd.)

Environmental Factor	Distance to Closest Site Boundary				Details
	On Site	0-250m	251-500m	501-1000m	
Substantiated Pollution Incident Register	0	0	0	0	No incidents recorded within 500m of Site
Water Industry Act Referrals	0	0	0	0	None recorded within 500m of Site
Historical Landfill Sites	1	0	0	0	The land now occupied by the police base and other commercial units on the Avonbury Business Park is classified as a former landfill (Gowell Farm Landfill). Local Authority records contained within the Envirocheck Report state the deposited waste as being “ash, glass, brick, pottery”, which was likely used as fill for the old quarry on Site. Having visited the area, there is no evidence of a landfill having existed due to the development comprising hard standing and paving stones and there are no landfill gas vents visible.
Licensed Waste Management Facilities (Locations)	0	0	0	0	None recorded within 500m of Site
Registered Active Landfill Sites	0	0	0	0	None recorded within 500m of Site
BGS Recorded Landfill Sites	0	0	0	0	None recorded within 500m of Site
Registered Waste Treatment or Disposal Sites	0	0	0	0	None recorded within 500m of Site
BGS Recorded Mineral Sites	2	2	0	0	All four recorded sites relate to opencast quarrying of limestone within the Cornbrash Formation. None of these were found during the Site walkover and have presumably been filled.
Natural and Mining Cavities	0	0	0	0	None recorded within 500m of Site
Shallow Mining Hazards	0	0	0	0	No history of mining within 500m of the Site - only quarrying has occurred
Control of Major Hazards Sites (COMAH)	0	0	0	0	None recorded within 500m of Site

Table 5.1: Summary of Findings from Envirocheck Report (Contd.)

Environmental Factor	Distance to Closest Site Boundary				Details
	On Site	0-250m	251-500m	501-1000m	
Notification of Installations Handling Hazardous Substances (NIHHS)	0	0	0	0	None recorded within 500m of Site
Planning Hazardous Substance Consents	0	0	0	0	None recorded within 500m of Site
Active Contemporary Trade Directory Entries	7	1	0	0	From the Site walkover undertaken between 30 th June and 2 nd July 2010, the units within the Avonbury Business Park are occupied by Ravensburger Ltd; Fleet Claims; Tiffen; Imaging Associates Ltd; Rationel (UK) Ltd and Biotronik UK Ltd. Turney Agriforce operates an agricultural vehicle sales and service business from Lord's Farm.
Fuel Station Entries	0	0	0	0	None recorded within 500m of Site
Radon Potential – Radon Affected Areas	Yes	n/a	n/a	n/a	Basic Radon Protective Measures are required for the report area as the estimated probability of a property being above the radon Action Level is 3 to 5%. See BGS BR211 Radon Report in Appendix H
Nitrate Vulnerable Zone					The Site is located within a Surface Water Nitrate Vulnerable Zone. These are areas where nitrate pollution from agricultural activities to surface water is a recognised problem
Areas of Adopted Green Belt	0	0	0	0	None recorded within 500m of Site
Areas of Unadopted Green Belt	0	0	0	0	None recorded within 500m of Site
Ramsar Sites	0	0	0	0	None recorded within 500m of Site
Special Areas of Conservation	0	0	0	0	None recorded within 500m of Site
Special Protection Areas	0	0	0	0	None recorded within 500m of Site
National Nature Reserves	0	0	0	0	None recorded within 500m of Site

Table 5.1: Summary of Findings from Envirocheck Report (Contd.)

Environmental Factor	Distance to Closest Site Boundary				Details
	On Site	0-250m	251-500m	501-1000m	
Local Nature Reserves	0	1	0	0	Bure Park, at its closest, is located immediately within the A4095 on the Bicester side and is fed by the River Bure
Sites of Special Scientific Interest (SSSI)	0	0	1	0	<ol style="list-style-type: none"> 1. Ardley Cutting and Quarry (3 Units), designated for Geological Conservation Review and as a Local Wildlife Trust Reserve. Located 400m north-west of Site along the railway line. This is adjacent to the Ardley Trackways Geological SSSI (Unit 1) 2. Ardley Trackways Geological SSSI (Unit 2) is located 1.3km north-west of the nearest Site boundary (beyond the M40 Motorway)
Areas of Archaeological/Heritage importance	0	0	0	0	None recorded within 500m of Site

6 CONCEPTUAL MODEL

6.1 General

The aim of this initial conceptual model and risk assessment is to provide a preliminary identification of the risks to the Site, site users and the surrounding area posed by any contamination present on Site. The assessment is based on identification of “pollution linkages”, i.e., source-pathway-receptor relationships. This approach is in accordance with the guidance that accompanies Part IIA of the Environmental Protection Act of 1990, where land is considered to be contaminated when “significant harm” is occurring, or where there is the “significant possibility of significant harm” or where pollution of controlled waters is being, or is likely to be caused. In such cases the pollution linkage itself is defined as “significant”.

The source and pathway to receptors must be present for there to be a risk. The preliminary risk assessment assesses the strength of the link between the source, the pathway and the receptor.

- **Source** – Contaminant that has potential to cause harm to environmental receptors. In a wider sense, sources can include particular ground conditions, for example the existence of redundant footings, which have the potential to impact on re-development proposals.
- **Pathway** – The route by which the source is brought into contact with the receptor. This can include the transport of contamination via groundwater, wind-blown dust, vapours, excavation and deposition etc.
- **Receptor** – Human beings, other living organisms, physical systems and built structures that could be affected by the source. A receptor will only be affected if a pathway from the source to the receptor is present. Groundwater and surface water systems can be considered as receptors in their own right as their quality is regulated by the statutory bodies, as well as being pathways for contaminant migration to other receptors.

6.2 Potential Sources of Contamination

Following a review of available information, including a Site walkover survey, the following potential current and historical contamination sources have been identified on Site.

It is not considered that there are viable contaminant sources off Site (within 500m) that would currently be causing “significant harm” to the Site, or presenting the “significant possibility of significant harm”.

On Site

As summarised in Table 4.1, the historical maps show that the Site area has essentially been uninfluenced by industrial activity until the present day, having been mainly concerned with agricultural production. The only historical non-agricultural activities relate to a small quarry and limekiln near Gowell Farm (now replaced by the Avonbury Business Park and Thames Valley Police Traffic Base, following landfilling of the area) and the construction of the Great Western Railway line in 1910.

The principal contaminant sources are therefore considered to be as follows:

- Treated final and trade effluent as well as surface water drainages from the farms as indicated by the discharge consents;
- Old filter bed within the grounds of Home Farm (west of the access road to the farm from the B4100);
- Railway line (Ref. 6);
- Former landfill in old quarry near Gowell Farm at the Avonbury Business Park and police base;
- Former/existing vehicle depots at the Avonbury Business Park and police base (Ref. 7);
- Pesticides, herbicides and fertilisers from agricultural activities;
- Above ground fuel tanks at farms;
- Asbestos cement sheeting within the fabric of farm buildings; and
- Soil underlying the Site that may be locally contaminated by materials stored on Site (e.g. private farm diesel/fuel oil and agricultural chemicals).

6.3 Potential Receptors

Potential receptors of any contamination from the above sources on the Site are identified below:

- Existing Site users;
- Future construction workers;
- Future Site users of the proposed development;
- Surface water features i.e. the three streams on Site;
- Groundwater within the Secondary 'A' Aquifer underlying the Site; and
- Current buildings/proposed buildings and associated services.

6.4 Potential Pathways

Potential pathways of any contamination from the above sources to the identified receptors on the Site are identified below:

- Direct dermal contact by humans with soil and/or groundwater;
- Ingestion of soil and/or groundwater by humans;
- Inhalation of toxic gas and volatile organic compounds;
- Leaching of contaminants from soil into groundwater;
- Groundwater migration to surface waters;
- Lateral groundwater migration off Site;
- Lateral migration of groundwater on Site;
- Lateral/ horizontal movement of liquid contaminants through soil pores;
- Surface water run-off via drains to surface waters; and
- Direct contact of chemically aggressive soil and groundwater with proposed buried structures and services.

7 QUALITATIVE HUMAN HEALTH and ENVIRONMENTAL RISK ASSESSMENT

7.1 Qualitative Methodology

The risk assessment considers the potential sources, receptors and pathways identified in Section 6, and the linkages are summarised in Table 7.1. This assessment takes account of specific chemicals of concern or groups of similar contaminants of concern (COC).

Table 7.1 Pollutant Linkages for Site

Contaminant	Source	Pathway	Receptor	Linkage Number
Metals and metalloids, hydrocarbons (oil/ fuel), solvents, phenols, pesticides/ herbicides/ fertilisers, pathogens	Soil underlying Site		Current Site users	1
	Storage & spillage of oils/fuels/chemicals/ solvents at farms	-Direct contact with soils; -Ingestion of soils/dust;	Construction Workers	2
	Handling of hazardous substances inc. asbestos at farms	-Inhalation of soils/dust; -Indoor/outdoor inhalation of ground; gases and/or vapours	Future Site Users (post development)	3
	Above ground fuel tanks and agricultural chemical containers		Buildings & Services	4
Metals and metalloids, hydrocarbons (oil/ fuel), solvents, phenols, pesticides/ herbicides/ fertilisers, pathogens	Leaching from contaminants on and within the soil	-Surface water runoff to streams;	Secondary 'A' Aquifer	5
		-Leaching of contaminants from soils to groundwater; -Groundwater flow	On-Site Surface Water Features	6
Metals and metalloids, hydrocarbons (oil/ fuel), solvents, phenols, herbicides	Spills within on-Site railway (hydrocarbons, solvents and herbicides leaching directly to groundwater)	Leaching of contaminants from soils to groundwater	Secondary 'A' Aquifer	7

Table 7.1 Pollutant Linkages for Site (Contd.)

Contaminant	Source	Pathway	Receptor	Linkage Number
Metals and metalloids, hydrocarbons (oil/ fuel), solvents, phenols, pesticides/ herbicides/ fertiliser	Made Ground at former landfill	-Direct contact with soils;	Current Site users	8
		-Ingestion of soils/dust;	Secondary 'A' Aquifer	9
-Inhalation of soils/dust;				
		-Indoor/outdoor inhalation of ground; gases and/or vapours		
			Current Site users	10
Ground Gases (CH ₄ /CO ₂)	Made Ground at former landfill	Diffusion of gas from landfill	Secondary 'A' Aquifer	11
			Buildings & Services	12
Ground Gas	Radon	Diffusion of gas from geological strata	Future Site Users (post development)	13

The pollutant linkages are considered further in Table 7.2. This table assesses the probability and consequence of the selected sources and receptors being linked by the identified pathways. Based on the assessed probability and consequence, an overall risk classification is assigned to each potential pollutant linkage. The definitions of the ratings given in this table (Probability, Consequence and Risk) are given in Appendix C.

Table 7.2 Initial Pollutant Linkages and Risk Assessment

Linkage Number	Probability	Consequence	Risk	Hazard Assessment*
1 to 3	Possible, as contact with soil will occur during farming then construction and post-construction (in gardens)	Mild - Site is mainly occupied by agricultural land with no previous contaminative industrial uses. Insoluble pollutants from agriculture are likely to remain localised to the source. Therefore, contact with soil is unlikely to result in long-term adverse health effects	Low	SI
4	Likely as buildings will be in contact with the soil	Negligible	Low	NA

*Definitions:

- SI – Site Investigation recommended
- NA – No Action required

Table 7.2 Initial Pollutant Linkages and Risk Assessment (Contd.)

Linkage Number	Probability	Consequence	Risk	Hazard Assessment*
5	Possible as a groundwater table is present beneath the Site within the Cornbrash Formation	Mild – Should contaminants be present within the soil on Site, these are likely to be in small volumes and cause localised pollution only	Low	SI
6	Likely – Pesticides, herbicides and fertilisers are soluble and are likely to drain with surface water runoff into the nearest surface water feature	Moderate – The Site area lies within a Nitrate Vulnerable Zone. These are areas where nitrate pollution from agricultural activities to surface water is a recognised problem. Any pathogens from treated final/ trade effluent discharges to localised surface water features are likely to cause localised pollution of the receiving watercourse only	Moderate to High	SI
7	Possible as a groundwater table is present beneath the Site within the Cornbrash Formation	Mild – While contaminants are likely to be present at the railway, these are likely to be in small volumes (as the Site does not contain a station or storage sidings) and cause localised pollution only	Low	NA – No development on railway land will occur
8	Very unlikely – The site is capped by paving stones and provides no pathway for site users to come into contact with the underlying landfill	Mild – The information available in the Envirocheck report states that the deposited waste comprised “ash, glass, brick, pottery”	Negligible	NA
9	Possible – If landfill is not lined or liner is not intact	Mild – The information available in the Envirocheck report states that the deposited waste comprised “ash, glass, brick, pottery”, which should not pose a significant threat to groundwater	Low	NA

*Definitions:

SI – Site Investigation recommended
 NA – No Action required

Table 7.2 Initial Pollutant Linkages and Risk Assessment (Contd.)

Linkage Number	Probability	Consequence	Risk	Hazard Assessment*
10	Very unlikely – The information available in the Envirocheck report states that the deposited waste comprised “ash, glass, brick, pottery”, which would not be expected to generate significant volumes of gas. Additionally, no gas vents were observed during the Site walkover	Severe – A build-up of typical landfill gases (CH ₄ and CO ₂) could cause explosion and asphyxiation respectively.	Low	NA
11	Very unlikely – See linkage no. 10 above	Moderate – While landfill gas typically contains organic compounds, which could cause pollution of groundwater, it is not expected that significant volumes of gas will be produced by the on-Site landfill, therefore the consequences to the Secondary ‘A’ Aquifer are not likely to be severe	Negligible to Low	NA
12	Very unlikely – See linkage no. 10 above	Severe, but only in the case of a build-up of landfill gas within a confined space, which could lead to ignition and explosion	Low	NA
13	Likely	Moderate	Moderate to High	AR

*Definitions:

- SI – Site Investigation recommended
- NA – No Action required
- AR – Action Required

7.2 Risk Assessment

Following review of the available information undertaken as part of this study, and consideration of the relevant pollutant linkages, a **Low risk to human health** is considered to be currently associated with the Site. This is due to the unindustrialised history of the Site and its use as primarily agricultural land, where crops/animals for human consumption are grown/reared. However, the natural geology of the area is such that there is a possibility of some radon gas accumulation in dwellings, therefore basic radon protective measures are required. See BGS BR211 Radon Report in Appendix H.

During the Site walkover survey, a farm building (approximate dimensions of 30m x 20m x 10m) was noted adjacent to the south-western side of Bucknell Road, some 950m NW of the junction (roundabout) with the A4095 (Lord’s Lane). The roof and front of the building appears to be

constructed from corrugated asbestos cement sheeting, which will require special precautions if part of the proposed redevelopment.

There is considered to be a **Negligible to Low risk to the underlying groundwater** within the Secondary 'A' Aquifer of the Cornbrash Formation. The aquifer is not used to supply public drinking water; however it may be important for small-scale localised supply. Additionally, the Site does not lie within a drinking water Source Protection Zone.

Due to the agricultural nature of the Site, where much of the land is used for growing crops, there is considered to be a **Moderate to High risk** of surface water pollution from pesticides/herbicides and nitrate fertilisers. The Site lies within a Nitrate Vulnerable Zone, which is an area where nitrogen loss from agriculture to water is recognised as a problem and needs to be reduced.

Assuming the redevelopment of the Site for residential purposes, which will involve the introduction of soft landscaping, it is considered that a **Low risk to future Site users** would exist, due to the Site's unindustrialised past and its current use as primarily agricultural land, where crops/animals for human consumption are grown/reared.

The risks to humans and the environment from the former landfill on the land now occupied by the Thames Valley Police Traffic Base and the Avonbury Business Park are classified as **Low**. This is based on the information available in the Envirocheck Report, which states that deposited waste comprised "ash, glass, brick, pottery". This material was likely used as fill for the old quarry on Site in order to enable the redevelopment of the area. Additionally, no gas vents were observed within the Avonbury Business Park or the police base during the Site walkover, which indicates that there may be no gas-venting issues.

8 GEOTECHNICAL CONSIDERATIONS

The main geotechnical considerations are listed in Table 8.1 below, which highlights the natural geological hazards identified within the Envirocheck Report (as sourced from the British Geological Survey), with additional comments added to reflect observations noted during the Site walkover survey.

Whilst not a hazard, available borehole information and observations during the Site walkover survey, suggest that bedrock is present across the Site at a relatively shallow depth (some 1m to 2m), which may cause some difficulty if deeper excavations are necessary, e.g. for basements or deep utility services runs.

Table 8.1 Summary of Potential Natural Geological Hazards Relevant to the Site

Hazard	Hazard Potential
Compressible Ground	<p>Low – Any soft, cohesive/organic rich material which may be present within the alluvial sediments flanking the three on-Site streams may be susceptible to compression under loading. However, these sediments are not expected to be present in appreciable thicknesses, therefore the effect of compressible material would be lessened.</p> <p>Away from the streams and Alluvium, the hazard potential is Very Low as bedrock is close to the surface and should provide an adequate founding material.</p>
Ground Dissolution	<p>Low – Borehole logs for the Site do not show evidence of dissolution related features and there were no unusual depressions noted in the landscape during the Site walkover. However, the limestone-dominated units of the Cornbrash Formation, as well as the underlying Forest Marble and White Limestone Formations, may be affected by dissolution leading to the widening of joints and the formation of linear vertical voids, which are likely to fill with rubble and soil. Therefore, an appropriate ground investigation should be undertaken before the detailed design stage of the development.</p>
Landslide	<p>Very Low – The Site is not located in an area prone to landslides, however, mudstone beds in the Forest Marble Formation may be unstable in excavations.</p>
Running Sand	<p>Very Low – Available borehole information shows a thin cover of non-susceptible superficial deposits above bedrock.</p>
Shrinking or Swelling Clay	<p>Very Low – Available borehole information shows a thin cover of non-susceptible superficial deposits above bedrock</p>

At this stage, no significant geotechnical hazards have been identified that would be expected to cause excessive difficulties in the development of the Site. However, an intrusive ground investigation will be required in order to achieve accurate information on the ground properties for preliminary design purposes.

9 CONCLUSIONS

This desk study report has been written in order to highlight potential constraints to the development of the proposed Bicester eco development, based on the history and current land use of the Site and surrounding area (for contamination assessment purposes) as well as potential environmental issues such as topography, the presence of watercourses, geological hazards and sensitive land uses.

The history of the Site is a rural one dominated by agriculture, which continues to be the case at present. While the town of Bicester has expanded rapidly from a small centre located 1.5km south-east of the Site some 150 years ago, to a large town which borders the south-eastern Site boundary at present, the Site itself has remained essentially unchanged during this time.

As such, if contamination is present on Site, it is not expected to be widespread or significant, therefore the corresponding qualitative risks to humans and groundwater are, at this stage, considered to be low. However, the risk to surface water due to agricultural chemical runoff (particularly nitrates) is considered to be moderate to high (as the Site is within a Nitrate Vulnerable Zone). Additionally, basic radon protection measures will be necessary in the construction of new dwellings and extensions.

In terms of topography, the Site is gently sloping from the north-west to the south-east with no significant changes in ground levels across short distances. The geological information available suggests that bedrock is close to the surface, which should prove to be an adequate founding material, although it may cause difficulty in deeper excavations (for example in basements). Additionally, the limestone-dominated units of the Cornbrash Formation and the underlying Forest Marble and White Limestone Formations may be affected by dissolution features, although there is no evidence of this from the (limited) borehole logs obtained for the Site.

In summary, the desk study has not highlighted any significant constraints to the proposed development in terms of possible contaminants or natural geological hazards; however, this is only a preliminary desktop assessment and should be verified by means of an appropriately targeted ground investigation.

10 RECOMMENDATIONS

It is recommended that an intrusive ground investigation be undertaken to confirm the potential presence or absence of contamination within soils and groundwater and to determine the geotechnical properties of the ground for the proposed eco development layout. The ground investigation can also be targeted at those areas that may be outlined for a cemetery (see Section 3.6), where information relating to leachability and permeability of the ground will be particularly important.

The ground investigation should include:

- Coring of near surface rock, with associated strength testing for foundation design purposes;
- Trial pits for targeted contamination sampling e.g. near fuel and agricultural chemical storage areas and near the railway; and
- Trial pits for rock excavatability analysis and for soakaway testing.

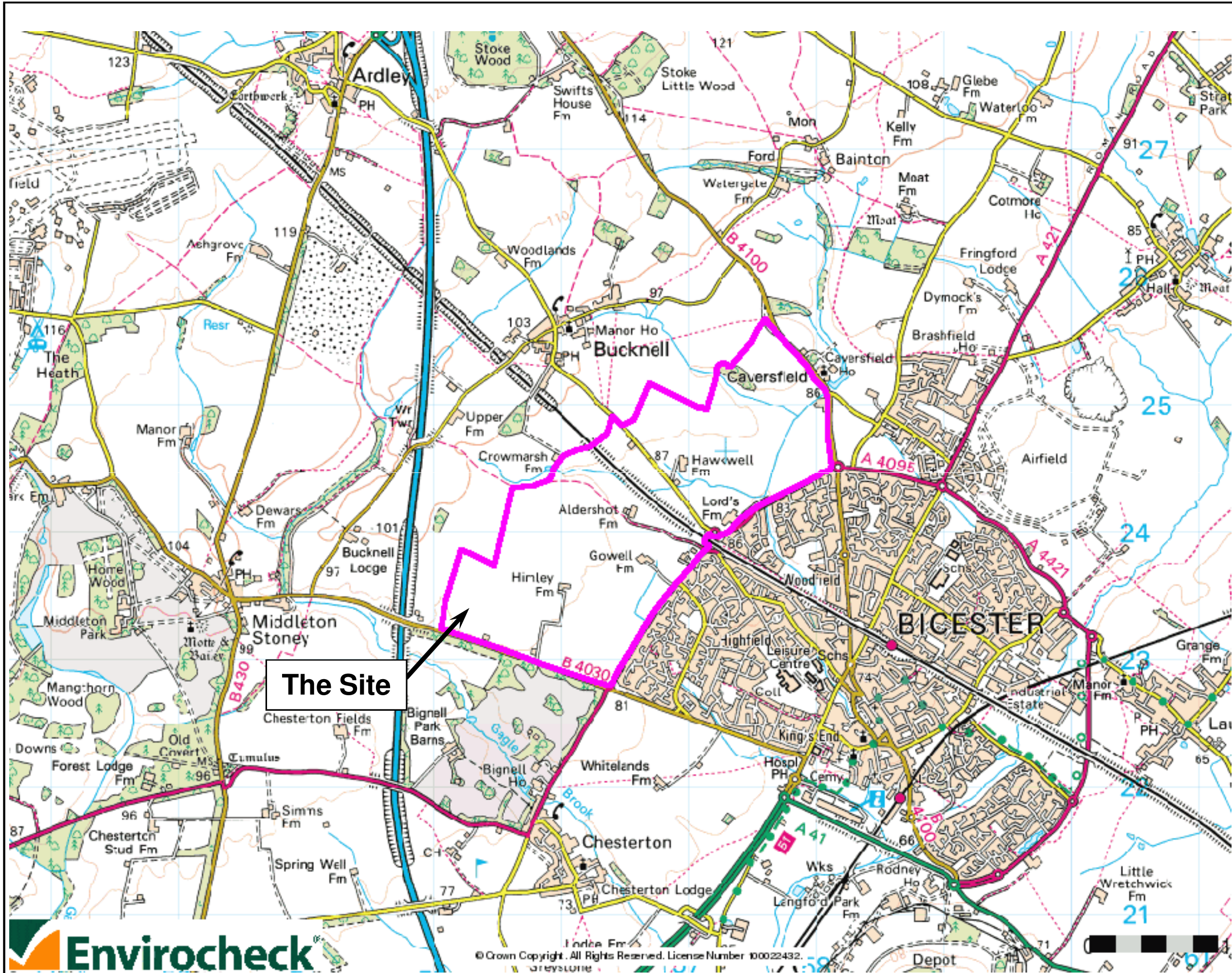
While covered in brief, detailed information on other issues relating to flood modelling, ecology, archaeology and heritage are outside of the scope of this report and reference should be made to accompanying reports produced by Hyder.

11 REFERENCES

1. Halcrow Group Ltd., 2009. NW Bicester Eco-Town Concept Study. DRAFT Report.
2. Terry Farrell & Partners Ltd., 2009. A Vision for the Future of Bicester: NW Bicester Eco-development report.
3. Government of Great Britain, 1990. Environmental Protection Act 1990 (as amended) (inserted by the Environment Act 1995). HMSO, London.
4. British Geological Survey, 2002. Solid and Drift Geological Map of Buckingham, Sheet P219.
5. Environment Agency Website (Groundwater), 2010.
<http://maps.environment-agency.gov.uk> (accessed 05 July 2010)
6. Department of the Environment, 1995. Industry Profile: Railway Land. DoE.
7. Department of the Environment, 1996. Road vehicle fuelling, service and repair: transport and haulage centres. DoE.

Figures

Figure 1 – Site Location Plan

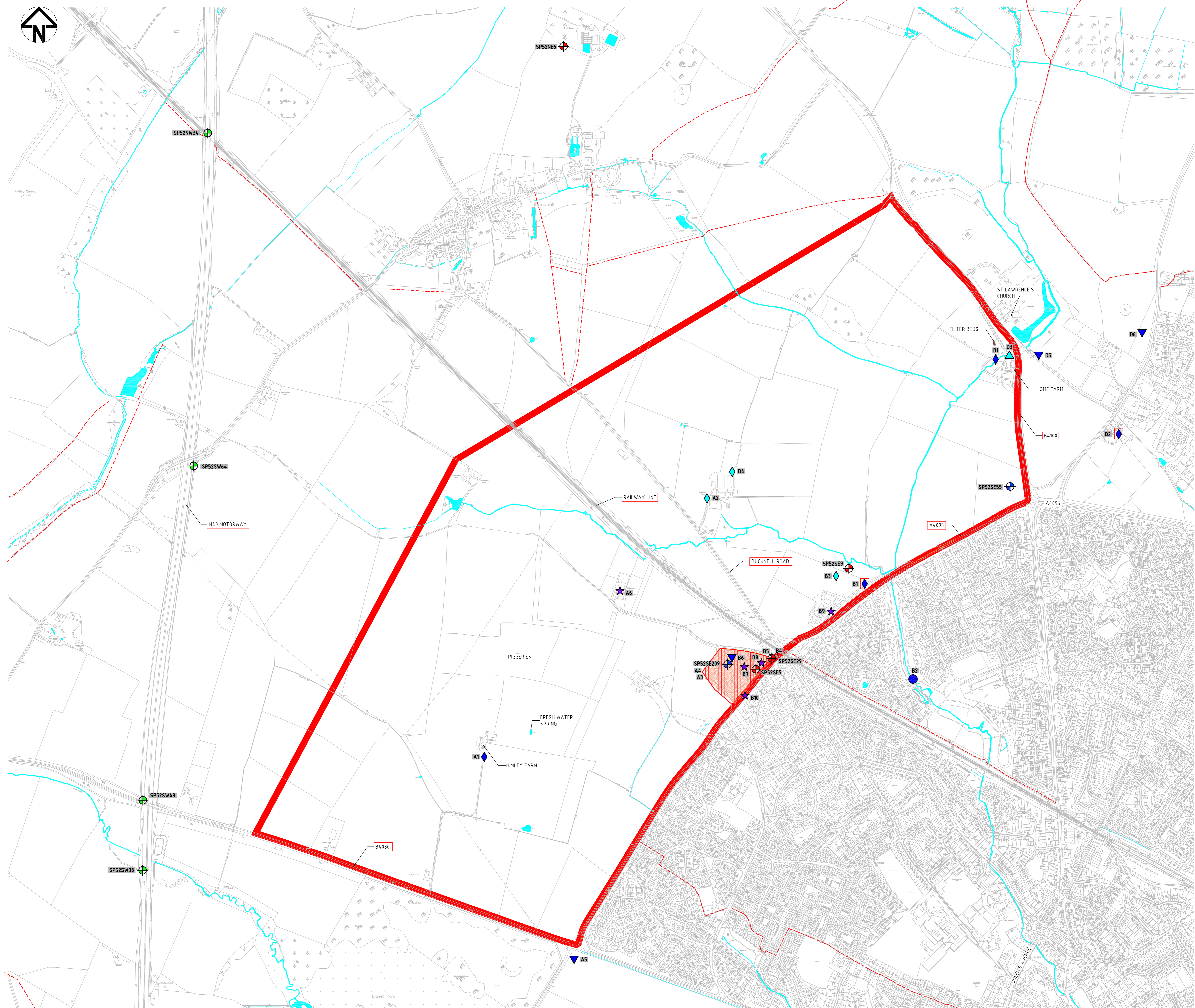
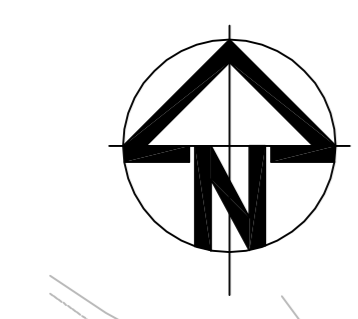


© Crown Copyright. All Rights Reserved. License Number 100022432.

Client	
Project	
NW Bicester Eco-Town	
Title	
Site Location Plan	
Scale	Datum
NTS	N/A
Hyder Consulting Ltd HCL House Fortran Road Cardiff CF3 0EY Tel: 029 20925000 Fax: 029 20925222	
Project Code	
UA001881	
Drawing No.	Issue
Figure 1	1

Appendix A

Landmark Envirocheck Report Datasheets



KEY

- OVERALL SITE BOUNDARY
- PUBLIC BRIDGEWAY
- PUBLIC FOOTPATH
- HEDGEROW
- WOODLAND
- WATER COURSE
- B8 MAP ID - B-SLICE B, 8- ITEM No.
- ◆ DISCHARGE CONSENT
- POLLUTION INCIDENT TO CONTROLLED WATERS
- WATER ABSTRACTION
- ★ TRADE DIRECTORY ENTRY
- ▼ BGS RECORDED MINERAL SITE
- ▲ LOCAL AUTHORITY POLLUTION PREVENTION AND CONTROL
- MORE THAN ONE OF TYPE AT LOCATION
- LOCAL AUTHORITY RECORDED LANDFILL SITE
- EA HISTORIC LANDFILL (POLYGON)
- BGS BOREHOLE DEPTH 0-10m
- BGS BOREHOLE DEPTH 10-30m
- BGS BOREHOLE DEPTH 30m +
- A4095 POTENTIAL NOISE SOURCES - LOCAL ROAD NETWORK (INC. M40/A4095/B4100/B4030/BUCKNELL ROAD) AND RAILWAY LINE

01	FIRST ISSUE	11/06/10
Issue	Description	Date

Status: **DRAFT**

Scale	1:5000	Current Issue Signatures
Original Size	A0	Author: P. SWEENEY
Height	NEWLYN	Checker: SA. DAVIES
Grid	O.S.	Approver: SA. DAVIES
© Copyright reserved		

Filename: 7015-UA001881-UP210-01.DWG



Hyder Consulting (UK) Limited
 29, Bressenden Place
 London SW1E 5DZ
 Tel: +44 (0)870 000 3006
 Fax: +44 (0)870 000 3008

Project: **BICESTER ECO TOWN**

Title: **ENVIROCHECK INFORMATION**

Drawing No	Project No	Issue
7015	UA001881	01

This product includes mapping data licensed from Ordnance Survey ©. © Crown copyright and/or database right 2010.

Envirocheck[®] Report:

Datasheet

Order Details:

Order Number:

31544761_1_1

Customer Reference:

UA001881

National Grid Reference:

455870, 223500

Slice:

A

Site Area (Ha):

395.55

Search Buffer (m):

500

Site Details:

Site at

Bicester

Oxfordshire

Client Details:

Mr D Thomas

Hyder Consulting Ltd

HCL House

St. Mellons Business Park

St Mellons

Cardiff

CF3 0EY

Report Section	Page Number
Summary	-
Agency & Hydrological	1
Waste	3
Hazardous Substances	-
Geological	4
Industrial Land Use	7
Sensitive Land Use	8
Data Currency	9
Data Suppliers	13
Useful Contacts	14

Introduction

The Environment Act 1995 has made site sensitivity a key issue, as the legislation pays as much attention to the pathways by which contamination could spread, and to the vulnerable targets of contamination, as it does the potential sources of contamination. For this reason, Landmark's Site Sensitivity maps and Datasheet(s) place great emphasis on statutory data provided by the Environment Agency and the Scottish Environment Protection Agency; it also incorporates data from Natural England (and the Scottish and Welsh equivalents) and Local Authorities; and highlights hydrogeological features required by environmental and geotechnical consultants. It does not include any information concerning past uses of land. The datasheet is produced by querying the Landmark database to a distance defined by the client from a site boundary provided by the client.

In the attached datasheet the National Grid References (NGRs) are rounded to the nearest 10m in accordance with Landmark's agreements with a number of Data Suppliers.

Copyright Notice

© Landmark Information Group Limited 2010. The Copyright on the information and data and its format as contained in this Envirocheck® Report ("Report") is the property of Landmark Information Group Limited ("Landmark") and several other Data Providers, including (but not limited to) Ordnance Survey, British Geological Survey, the Environment Agency and Natural England, and must not be reproduced in whole or in part by photocopying or any other method. The Report is supplied under Landmark's Terms and Conditions accepted by the Customer. A copy of Landmark's Terms and Conditions can be found with the Index Map for this report. Additional copies of the Report may be obtained from Landmark, subject to Landmark's charges in force from time to time. The Copyright, design rights and any other intellectual rights shall remain the exclusive property of Landmark and /or other Data providers, whose Copyright material has been included in this Report.

Natural England Copyright Notice

Site of Special Scientific Interest, National Nature Reserve, Ramsar, Special Protection Area, Special Conservation Area, Marine Nature Reserve data (derived from Ordnance Survey 1:10000 raster) is provided by, and used with the permission of, Natural England who retain the copyright and Intellectual Property Rights for the data.

Ove Arup Copyright Notice

The Data provided in this report was obtained on Licence from Ove Arup & Partners Limited (for further information, contact mining.review@arup.com). No reproduction or further use of such Data is to be made without the prior written consent of Ove Arup & Partners Limited. The information and data supplied in the product are derived from publicly available records and other third party sources and neither Ove Arup & Partners nor Landmark warrant the accuracy or completeness of such information or data.

Peter Brett Associates Copyright Notice

The cavity data presented has been extracted from the PBA enhanced version of the original DEFRA national cavity databases. PBA/DEFRA retain the copyright & intellectual property rights in the data. Whilst all reasonable efforts are made to check that the information contained in the cavity databases is accurate we do not warrant that the data is complete or error free. The information is based upon our own researches and those collated from a number of external sources and is continually being augmented and updated by PBA. In no event shall PBA/DEFRA or Landmark be liable for any loss or damage including, without limitation, indirect or consequential loss or damage arising from the use of this data.

Radon Potential dataset Copyright Notice

Information supplied from a joint dataset compiled by The British Geological Survey and the Health Protection Agency.

Report Version v47.0

Data Type	Page Number	On Site	0 to 250m	251 to 500m (*up to 1000m)
Agency & Hydrological				
Contaminated Land Register Entries and Notices				
Discharge Consents	pg 1	1		
Enforcement and Prohibition Notices				
Integrated Pollution Controls				
Integrated Pollution Prevention And Control				
Local Authority Integrated Pollution Prevention And Control				
Local Authority Pollution Prevention and Controls				
Local Authority Pollution Prevention and Control Enforcements				
Nearest Surface Water Feature	pg 1	Yes		
Pollution Incidents to Controlled Waters				
Prosecutions Relating to Authorised Processes				
Prosecutions Relating to Controlled Waters				
Registered Radioactive Substances				
River Quality				
River Quality Biology Sampling Points				
River Quality Chemistry Sampling Points				
Substantiated Pollution Incident Register				
Water Abstractions	pg 1	1		(*1)
Water Industry Act Referrals				
Groundwater Vulnerability	pg 1	Yes	n/a	n/a
Source Protection Zones				
Extreme Flooding from Rivers or Sea without Defences	pg 2	Yes		n/a
Flooding from Rivers or Sea without Defences	pg 2	Yes		n/a
Areas Benefiting from Flood Defences				n/a
Flood Water Storage Areas				n/a
Flood Defences				n/a
Waste				
BGS Recorded Landfill Sites				
Historical Landfill Sites	pg 3	1		
Integrated Pollution Control Registered Waste Sites				
Licensed Waste Management Facilities (Landfill Boundaries)				
Licensed Waste Management Facilities (Locations)				
Local Authority Recorded Landfill Sites	pg 3	1		
Registered Landfill Sites				
Registered Waste Transfer Sites				
Registered Waste Treatment or Disposal Sites				

Data Type	Page Number	On Site	0 to 250m	251 to 500m (*up to 1000m)
Hazardous Substances				
Control of Major Accident Hazards Sites (COMAH)				
Explosive Sites				
Notification of Installations Handling Hazardous Substances (NIHHS)				
Planning Hazardous Substance Consents				
Planning Hazardous Substance Enforcements				
Geological				
BGS Recorded Mineral Sites	pg 4		1	
BGS 1:625,000 Solid Geology	pg 4	Yes	n/a	n/a
Brine Compensation Area			n/a	n/a
Coal Mining Affected Areas			n/a	n/a
Mining Instability			n/a	n/a
Natural and Mining Cavities				
Potential for Collapsible Ground Stability Hazards				n/a
Potential for Compressible Ground Stability Hazards	pg 4	Yes	Yes	n/a
Potential for Ground Dissolution Stability Hazards	pg 4	Yes	Yes	n/a
Potential for Landslide Ground Stability Hazards	pg 4	Yes	Yes	n/a
Potential for Running Sand Ground Stability Hazards	pg 5	Yes	Yes	n/a
Potential for Shrinking or Swelling Clay Ground Stability Hazards	pg 5	Yes	Yes	n/a
Radon Potential - Radon Affected Areas	pg 6	Yes	n/a	n/a
Radon Potential - Radon Protection Measures	pg 6	Yes	n/a	n/a
Shallow Mining Hazards				n/a
Industrial Land Use				
Contemporary Trade Directory Entries (50m)	pg 7	1		n/a
Fuel Station Entries				

Data Type	Page Number	On Site	0 to 250m	251 to 500m (*up to 1000m)
Sensitive Land Use				
Areas of Adopted Green Belt				
Areas of Unadopted Green Belt				
Areas of Outstanding Natural Beauty				
Environmentally Sensitive Areas				
Forest Parks				
Local Nature Reserves	pg 8		1	
Marine Nature Reserves				
National Nature Reserves				
National Parks				
Nitrate Sensitive Areas				
Nitrate Vulnerable Zones	pg 8	1		
Ramsar Sites				
Sites of Special Scientific Interest	pg 8			1
Special Areas of Conservation				
Special Protection Areas				

Map ID	Details	Quadrant Reference (Compass Direction)	Estimated Distance From Site	Contact	NGR
1	<p>Discharge Consents</p> <p>Operator: Catharine Murfitt Property Type: Domestic Property (Single) Location: Himley Barns Middleton Stoney Road Chesterton Bicester Oxfordshire Ox26 1rt Authority: Environment Agency, Thames Region Catchment Area: Cherwell and Ray (Oxon) Reference: Npswqd005893 Permit Version: 1 Effective Date: 16th December 2008 Issued Date: 15th December 2008 Revocation Date: Not Supplied Discharge Type: Sewage Discharges - Final/Treated Effluent - Not Water Company Discharge: Freshwater Stream/River Environment: Receiving Water: Tributary Of Pingle Stream Status: New Consent (Water Resources Act 1991, Section 88 & Schedule 10 as amended by Environment Act 1995) Positional Accuracy: Located by supplier to within 10m</p>	A11SE (E)	0	1	456035 223498
	<p>Nearest Surface Water Feature</p>	A12NE (E)	0	-	456908 223635
2	<p>Water Abstractions</p> <p>Operator: W & W Malins Licence Number: 28/39/14/0214 Permit Version: 100 Location: Lords Farm, Bicester (A) Authority: Environment Agency, Thames Region Abstraction: General Farming And Domestic Abstraction Type: Water may be abstracted from a single point Source: Groundwater Daily Rate (m3): 10 Yearly Rate (m3): 1763 Details: Great Oolite Authorised Start: 01 January Authorised End: 31 December Permit Start Date: 8th May 1967 Permit End Date: Not Supplied Positional Accuracy: Located by supplier to within 100m</p>	A16NE (NE)	0	1	456900 224500
	<p>Water Abstractions</p> <p>Operator: A D Woodley Ltd Licence Number: 28/39/14/0123 Permit Version: 100 Location: Whitelands, Bicester (A) Authority: Environment Agency, Thames Region Abstraction: General Farming And Domestic Abstraction Type: Water may be abstracted from a single point Source: Groundwater Daily Rate (m3): 20 Yearly Rate (m3): 1818 Details: Great & Inferior Oolite Authorised Start: 01 January Authorised End: 31 December Permit Start Date: 9th January 1967 Permit End Date: Not Supplied Positional Accuracy: Located by supplier to within 100m</p>	A4SE (SE)	754	1	456700 222100
	<p>Groundwater Vulnerability</p> <p>Geological Classification: Minor Aquifer (Variably permeable) - These can be fractured or potentially fractured rocks, which do not have a high primary permeability, or other formations of variable permeability including unconsolidated deposits. Although not producing large quantities of water for abstraction, they are important for local supplies and in supplying base flow to rivers</p> <p>Soil Classification: Soils of High Leaching Potential (H3)- Coarse textured or moderately shallow soils which readily transmit non-absorbed pollutants and liquid discharges but which have some ability to attenuate absorbed pollutants because of their large clay or organic matter contents</p> <p>Map Sheet: Sheet 30 Northern Cotswolds Scale: 1:100,000</p>	A12SE (E)	0	1	456817 223520
	<p>Groundwater Vulnerability</p> <p>Geological Classification: Minor Aquifer (Variably permeable) - These can be fractured or potentially fractured rocks, which do not have a high primary permeability, or other formations of variable permeability including unconsolidated deposits. Although not producing large quantities of water for abstraction, they are important for local supplies and in supplying base flow to rivers</p> <p>Soil Classification: Soils of High Leaching Potential (U) - Soil information for restored mineral workings and urban areas is based on fewer observations than elsewhere. A worst case vulnerability classification (H) assumed, until proved otherwise</p> <p>Map Sheet: Sheet 30 Northern Cotswolds Scale: 1:100,000</p>	A12SE (E)	0	1	456817 223520

Map ID	Details	Quadrant Reference (Compass Direction)	Estimated Distance From Site	Contact	NGR
	Drift Deposits None				
	Extreme Flooding from Rivers or Sea without Defences Flood Plain Type: Fluvial Boundary Accuracy: As Supplied	A6SW (SW)	0	1	455215 222840
	Flooding from Rivers or Sea without Defences Flood Plain Type: Fluvial Boundary Accuracy: As Supplied	A6SW (SW)	0	1	455220 222835
	Areas Benefiting from Flood Defences None				
	Flood Water Storage Areas None				
	Flood Defences None				

Map ID	Details	Quadrant Reference (Compass Direction)	Estimated Distance From Site	Contact	NGR
3	Historical Landfill Sites Licence Holder: Not Supplied Location: Bicester, Oxfordshire Name: Gowell Farm Operator Location: Not Supplied Boundary Accuracy: As Supplied Provider Reference: EAHLD13573 First Input Date: Not Supplied Last Input Date: Not Supplied Specified Waste: Deposited Waste included Inert, Industrial, Commercial and Household Waste Type: EA Waste Ref: -9999 Regis Ref: Not Supplied WRC Ref: 3100/0027 BGS Ref: Not Supplied Other Ref: 13.6.5723, TP0230	A12NE (E)	0	1	456880 223813
	Local Authority Landfill Coverage Name: Cherwell District Council - Has supplied landfill data		0	2	462471 222097
	Local Authority Landfill Coverage Name: Oxfordshire County Council - Has supplied landfill data		0	6	462471 222097
4	Local Authority Recorded Landfill Sites Location: Gowell Farm, Bicester Reference: 14 Authority: Cherwell District Council, Environmental Health Department Last Reported Status: Unknown Types of Waste: Ash, Glass, Brick, Pottery Date of Closure: Not Supplied Positional Accuracy: Positioned by the supplier Boundary Quality: Good	A12NE (E)	0	2	456879 223829

Map ID	Details	Quadrant Reference (Compass Direction)	Estimated Distance From Site	Contact	NGR
5	BGS Recorded Mineral Sites Site Name: King'S End Farm Location: Chesterton, Oxford, Oxfordshire Source: British Geological Survey, National Geoscience Information Service Reference: 57408 Type: Opencast Status: Ceased Operator: Unknown Operator Operator Location: Not Supplied Periodic Type: Jurassic Geology: Cornbrash Formation Commodity: Limestone Positional Accuracy: Located by supplier to within 10m	A8SW (SE)	68	3	456381 222717
	BGS 1:625,000 Solid Geology Description: Cornbrash	A2NW (SW)	0	3	454963 222531
	Coal Mining Affected Areas In an area which may not be affected by coal mining				
	Potential for Collapsible Ground Stability Hazards No Hazard				
	Potential for Compressible Ground Stability Hazards Hazard Potential: No Hazard Source: British Geological Survey, National Geoscience Information Service	A10SW (W)	0	3	455000 223499
	Potential for Compressible Ground Stability Hazards Hazard Potential: Moderate Source: British Geological Survey, National Geoscience Information Service	A15NE (N)	0	3	455975 224475
	Potential for Compressible Ground Stability Hazards Hazard Potential: Moderate Source: British Geological Survey, National Geoscience Information Service	A15NE (N)	0	3	456000 224450
	Potential for Compressible Ground Stability Hazards Hazard Potential: Moderate Source: British Geological Survey, National Geoscience Information Service	A16NE (NE)	0	3	456900 224350
	Potential for Compressible Ground Stability Hazards Hazard Potential: Moderate Source: British Geological Survey, National Geoscience Information Service	A15NE (N)	0	3	456050 224475
	Potential for Compressible Ground Stability Hazards Hazard Potential: No Hazard Source: British Geological Survey, National Geoscience Information Service	A10SW (W)	69	3	455000 223499
	Potential for Compressible Ground Stability Hazards Hazard Potential: Moderate Source: British Geological Survey, National Geoscience Information Service	A6NW (SW)	249	3	455000 222975
	Potential for Ground Dissolution Stability Hazards Hazard Potential: No Hazard Source: British Geological Survey, National Geoscience Information Service	A10NE (W)	0	3	455275 223600
	Potential for Ground Dissolution Stability Hazards Hazard Potential: Very Low Source: British Geological Survey, National Geoscience Information Service	A10NE (W)	0	3	455275 223600
	Potential for Ground Dissolution Stability Hazards Hazard Potential: No Hazard Source: British Geological Survey, National Geoscience Information Service	A15SW (N)	0	3	455650 224225
	Potential for Ground Dissolution Stability Hazards Hazard Potential: No Hazard Source: British Geological Survey, National Geoscience Information Service	A10SW (W)	69	3	455000 223225
	Potential for Ground Dissolution Stability Hazards Hazard Potential: Very Low Source: British Geological Survey, National Geoscience Information Service	A10SW (W)	69	3	455000 223499
	Potential for Ground Dissolution Stability Hazards Hazard Potential: No Hazard Source: British Geological Survey, National Geoscience Information Service	A8NE (E)	193	3	456850 223175
	Potential for Ground Dissolution Stability Hazards Hazard Potential: Very Low Source: British Geological Survey, National Geoscience Information Service	A6NW (SW)	228	3	454975 223025
	Potential for Landslide Ground Stability Hazards Hazard Potential: Low Source: British Geological Survey, National Geoscience Information Service	A16NW (NE)	0	3	456475 224425

Map ID	Details	Quadrant Reference (Compass Direction)	Estimated Distance From Site	Contact	NGR
	Potential for Landslide Ground Stability Hazards Hazard Potential: Low Source: British Geological Survey, National Geoscience Information Service	A16NW (NE)	0	3	456500 224400
	Potential for Landslide Ground Stability Hazards Hazard Potential: Low Source: British Geological Survey, National Geoscience Information Service	A16NW (NE)	0	3	456525 224375
	Potential for Landslide Ground Stability Hazards Hazard Potential: Low Source: British Geological Survey, National Geoscience Information Service	A16NW (NE)	0	3	456550 224350
	Potential for Landslide Ground Stability Hazards Hazard Potential: Low Source: British Geological Survey, National Geoscience Information Service	A16NE (NE)	0	3	456675 224300
	Potential for Landslide Ground Stability Hazards Hazard Potential: Very Low Source: British Geological Survey, National Geoscience Information Service	A10SW (W)	0	3	455000 223499
	Potential for Landslide Ground Stability Hazards Hazard Potential: Very Low Source: British Geological Survey, National Geoscience Information Service	A10SW (W)	69	3	455000 223499
	Potential for Running Sand Ground Stability Hazards Hazard Potential: No Hazard Source: British Geological Survey, National Geoscience Information Service	A10SW (W)	0	3	455000 223499
	Potential for Running Sand Ground Stability Hazards Hazard Potential: Low Source: British Geological Survey, National Geoscience Information Service	A15NE (N)	0	3	455975 224475
	Potential for Running Sand Ground Stability Hazards Hazard Potential: Low Source: British Geological Survey, National Geoscience Information Service	A15NE (N)	0	3	456000 224450
	Potential for Running Sand Ground Stability Hazards Hazard Potential: Low Source: British Geological Survey, National Geoscience Information Service	A16NE (NE)	0	3	456900 224350
	Potential for Running Sand Ground Stability Hazards Hazard Potential: Low Source: British Geological Survey, National Geoscience Information Service	A15NE (N)	0	3	456050 224475
	Potential for Running Sand Ground Stability Hazards Hazard Potential: No Hazard Source: British Geological Survey, National Geoscience Information Service	A10SW (W)	69	3	455000 223499
	Potential for Running Sand Ground Stability Hazards Hazard Potential: Low Source: British Geological Survey, National Geoscience Information Service	A6NW (SW)	249	3	455000 222975
	Potential for Shrinking or Swelling Clay Ground Stability Hazards Hazard Potential: No Hazard Source: British Geological Survey, National Geoscience Information Service	A10SW (W)	0	3	455000 223499
	Potential for Shrinking or Swelling Clay Ground Stability Hazards Hazard Potential: Very Low Source: British Geological Survey, National Geoscience Information Service	A15NE (N)	0	3	455975 224475
	Potential for Shrinking or Swelling Clay Ground Stability Hazards Hazard Potential: Very Low Source: British Geological Survey, National Geoscience Information Service	A15NE (N)	0	3	456000 224450
	Potential for Shrinking or Swelling Clay Ground Stability Hazards Hazard Potential: Very Low Source: British Geological Survey, National Geoscience Information Service	A15NE (N)	0	3	456050 224475
	Potential for Shrinking or Swelling Clay Ground Stability Hazards Hazard Potential: Very Low Source: British Geological Survey, National Geoscience Information Service	A16NE (NE)	0	3	456900 224350
	Potential for Shrinking or Swelling Clay Ground Stability Hazards Hazard Potential: No Hazard Source: British Geological Survey, National Geoscience Information Service	A10SW (W)	69	3	455000 223499
	Potential for Shrinking or Swelling Clay Ground Stability Hazards Hazard Potential: Very Low Source: British Geological Survey, National Geoscience Information Service	A6NW (SW)	249	3	455000 222975

Map ID	Details	Quadrant Reference (Compass Direction)	Estimated Distance From Site	Contact	NGR
	Radon Potential - Radon Affected Areas Affected Area: The property is in a radon affected area, as between 3 and 5% of homes are above the action level Source: British Geological Survey, National Geoscience Information Service	A15NE (N)	0	3	456000 224375
	Radon Potential - Radon Affected Areas Affected Area: The property is not in a radon affected area, as less than 1% of homes are above the action level Source: British Geological Survey, National Geoscience Information Service	A15NW (N)	0	3	455725 224550
	Radon Potential - Radon Affected Areas Affected Area: The property is in a radon affected area, as between 1 and 3% of homes are above the action level Source: British Geological Survey, National Geoscience Information Service	A15SW (N)	0	3	455675 224150
	Radon Potential - Radon Affected Areas Affected Area: The property is in a radon affected area, as between 1 and 3% of homes are above the action level Source: British Geological Survey, National Geoscience Information Service	A10NE (W)	0	3	455350 223600
	Radon Potential - Radon Affected Areas Affected Area: The property is not in a radon affected area, as less than 1% of homes are above the action level Source: British Geological Survey, National Geoscience Information Service	A10NE (W)	0	3	455350 223600
	Radon Potential - Radon Protection Measures Protection Measure: Basic radon protective measures are necessary in the construction of new dwellings or extensions Source: British Geological Survey, National Geoscience Information Service	A15NE (N)	0	3	456000 224375
	Radon Potential - Radon Protection Measures Protection Measure: No radon protective measures are necessary in the construction of new dwellings or extensions Source: British Geological Survey, National Geoscience Information Service	A15NW (N)	0	3	455725 224550
	Radon Potential - Radon Protection Measures Protection Measure: No radon protective measures are necessary in the construction of new dwellings or extensions Source: British Geological Survey, National Geoscience Information Service	A15SW (N)	0	3	455675 224150
	Radon Potential - Radon Protection Measures Protection Measure: No radon protective measures are necessary in the construction of new dwellings or extensions Source: British Geological Survey, National Geoscience Information Service	A10NE (W)	0	3	455350 223600
	Radon Potential - Radon Protection Measures Protection Measure: No radon protective measures are necessary in the construction of new dwellings or extensions Source: British Geological Survey, National Geoscience Information Service	A10NE (W)	0	3	455350 223600
	Shallow Mining Hazards No Hazard				

Map ID	Details	Quadrant Reference (Compass Direction)	Estimated Distance From Site	Contact	NGR
6	Contemporary Trade Directory Entries Name: D Ricketts Location: Howes Lane, Bicester, Oxfordshire, OX26 2UA Classification: Commercial Vehicle Dealers Status: Inactive Positional Accuracy: Automatically positioned to the address	A16SW (NE)	0	-	456562 224139

Map ID	Details	Quadrant Reference (Compass Direction)	Estimated Distance From Site	Contact	NGR
7	Local Nature Reserves Name: Bure Park Multiple Area: N Area (m2): 83957.83 Source: Natural England Designation Date: 5th December 2005	(E)	53	4	457486 223771
8	Nitrate Vulnerable Zones Name: Not Supplied Description: Surface Water - Designated 2006 Source: Department for Environment, Food and Rural Affairs (DEFRA - formerly FRCA)	(W)	0	5	453163 223499
9	Sites of Special Scientific Interest Name: Ardley Cutting & Quarry Multiple Areas: N Total Area (m2): 401251.72 Source: Natural England Reference: 1000903 Designation Details: Geological Conservation Review Designation Date: 12th May 1988 Date Type: Notified Designation Details: Local Wildlife Trust Reserve Designation Date: 12th May 1988 Date Type: Notified	(N)	407	4	455898 224997













Agency & Hydrological	Version	Update Cycle
Contaminated Land Register Entries and Notices Cherwell District Council - Environmental Health Department	February 2010	Annual Rolling Update
Discharge Consents Environment Agency - Thames Region	April 2010	Quarterly
Enforcement and Prohibition Notices Environment Agency - Thames Region	May 2010	Quarterly
Integrated Pollution Controls Environment Agency - Thames Region	October 2008	Not Applicable
Integrated Pollution Prevention And Control Environment Agency - Thames Region	April 2010	Quarterly
Local Authority Integrated Pollution Prevention And Control Cherwell District Council - Environmental Health Department	April 2009	Annual Rolling Update
Local Authority Pollution Prevention and Controls Cherwell District Council - Environmental Health Department	April 2009	Annual Rolling Update
Local Authority Pollution Prevention and Control Enforcements Cherwell District Council - Environmental Health Department	April 2009	Annual Rolling Update
Nearest Surface Water Feature Ordnance Survey	February 2010	Quarterly
Pollution Incidents to Controlled Waters Environment Agency - Thames Region	September 1999	Not Applicable
Prosecutions Relating to Authorised Processes Environment Agency - Thames Region	March 2010	Monthly
Prosecutions Relating to Controlled Waters Environment Agency - Thames Region	May 2010	Monthly
Registered Radioactive Substances Environment Agency - Thames Region	April 2010	Quarterly
River Quality Environment Agency - Head Office	November 2001	Not Applicable
River Quality Biology Sampling Points Environment Agency - Head Office	January 2010	Annually
River Quality Chemistry Sampling Points Environment Agency - Head Office	January 2010	Annually
Substantiated Pollution Incident Register Environment Agency - Thames Region - West Area	April 2010	Quarterly
Water Abstractions Environment Agency - Thames Region	April 2010	Quarterly
Water Industry Act Referrals Environment Agency - Thames Region	January 2010	Quarterly
Groundwater Vulnerability Environment Agency - Head Office	January 1999	Not Applicable
Drift Deposits Environment Agency - Head Office	January 1999	Not Applicable
Source Protection Zones Environment Agency - Head Office	April 2010	Quarterly
Extreme Flooding from Rivers or Sea without Defences Environment Agency - Head Office	March 2010	Quarterly
Flooding from Rivers or Sea without Defences Environment Agency - Head Office	March 2010	Quarterly
Areas Benefiting from Flood Defences Environment Agency - Head Office	March 2010	Quarterly

Agency & Hydrological	Version	Update Cycle
Flood Water Storage Areas Environment Agency - Head Office	March 2010	Quarterly
Flood Defences Environment Agency - Head Office	March 2010	Quarterly
Waste	Version	Update Cycle
BGS Recorded Landfill Sites British Geological Survey - National Geoscience Information Service	June 1996	Not Applicable
Historical Landfill Sites Environment Agency - Thames Region - West Area	April 2010	Quarterly
Integrated Pollution Control Registered Waste Sites Environment Agency - Thames Region	October 2008	Not Applicable
Licensed Waste Management Facilities (Landfill Boundaries) Environment Agency - Thames Region - West Area	April 2010	Quarterly
Licensed Waste Management Facilities (Locations) Environment Agency - Thames Region - West Area	April 2010	Quarterly
Local Authority Landfill Coverage Cherwell District Council - Environmental Health Department Oxfordshire County Council	May 2000 May 2000	Not Applicable Not Applicable
Local Authority Recorded Landfill Sites Cherwell District Council - Environmental Health Department Oxfordshire County Council	May 2000 May 2000	Not Applicable Not Applicable
Registered Landfill Sites Environment Agency - Thames Region - West Area	March 2003	Not Applicable
Registered Waste Transfer Sites Environment Agency - Thames Region - West Area	March 2003	Not Applicable
Registered Waste Treatment or Disposal Sites Environment Agency - Thames Region - West Area	March 2003	Not Applicable
Hazardous Substances	Version	Update Cycle
Control of Major Accident Hazards Sites (COMAH) Health and Safety Executive	May 2010	Bi-Annually
Explosive Sites Health and Safety Executive	January 2009	Bi-Annually
Notification of Installations Handling Hazardous Substances (NIHHS) Health and Safety Executive	November 2000	Not Applicable
Planning Hazardous Substance Enforcements Cherwell District Council Oxfordshire County Council	July 2009 October 2009	Annual Rolling Update Annual Rolling Update
Planning Hazardous Substance Consents Cherwell District Council Oxfordshire County Council	July 2009 October 2009	Annual Rolling Update Annual Rolling Update

Geological	Version	Update Cycle
BGS Recorded Mineral Sites British Geological Survey - National Geoscience Information Service	April 2010	Bi-Annually
BGS 1:625,000 Solid Geology British Geological Survey - National Geoscience Information Service	August 1996	Not Applicable
Brine Compensation Area Cheshire Brine Subsidence Compensation Board	November 2002	Not Applicable
Coal Mining Affected Areas The Coal Authority - Mining Report Service	January 2006	As notified
Mining Instability Ove Arup & Partners	October 2000	Not Applicable
Natural and Mining Cavities Peter Brett Associates	November 2009	Bi-Annually
Potential for Collapsible Ground Stability Hazards British Geological Survey - National Geoscience Information Service	January 2009	Annually
Potential for Compressible Ground Stability Hazards British Geological Survey - National Geoscience Information Service	January 2009	Annually
Potential for Ground Dissolution Stability Hazards British Geological Survey - National Geoscience Information Service	January 2009	Annually
Potential for Landslide Ground Stability Hazards British Geological Survey - National Geoscience Information Service	January 2009	Annually
Potential for Running Sand Ground Stability Hazards British Geological Survey - National Geoscience Information Service	January 2009	Annually
Potential for Shrinking or Swelling Clay Ground Stability Hazards British Geological Survey - National Geoscience Information Service	January 2009	Annually
Radon Potential - Radon Affected Areas British Geological Survey - National Geoscience Information Service	May 2007	As notified
Radon Potential - Radon Protection Measures British Geological Survey - National Geoscience Information Service	May 2007	As notified
Shallow Mining Hazards British Geological Survey - National Geoscience Information Service	August 2002	Not Applicable
Industrial Land Use	Version	Update Cycle
Contemporary Trade Directory Entries Thomson Directories	March 2010	Quarterly
Fuel Station Entries Catalist Ltd - Experian Catalist	February 2010	Quarterly

Sensitive Land Use	Version	Update Cycle
Areas of Adopted Green Belt Cherwell District Council	March 2010	As notified
Areas of Unadopted Green Belt Cherwell District Council	March 2010	As notified
Areas of Outstanding Natural Beauty Natural England	December 2009	Bi-Annually
Environmentally Sensitive Areas Natural England	December 2009	Annually
Forest Parks Forestry Commission	April 1997	Not Applicable
Local Nature Reserves Natural England	December 2009	Bi-Annually
Marine Nature Reserves Natural England	September 2009	Bi-Annually
National Nature Reserves Natural England	December 2009	Bi-Annually
National Parks Natural England	December 2009	Bi-Annually
Nitrate Sensitive Areas Department for Environment, Food and Rural Affairs (DEFRA - formerly FRCA)	December 2009	Not Applicable
Nitrate Vulnerable Zones Department for Environment, Food and Rural Affairs (DEFRA - formerly FRCA)	February 2009	Annually
Ramsar Sites Natural England	December 2009	Bi-Annually
Sites of Special Scientific Interest Natural England	December 2009	Bi-Annually
Special Areas of Conservation Natural England	December 2009	Bi-Annually
Special Protection Areas Natural England	December 2009	Bi-Annually

A selection of organisations who provide data within this report

Data Supplier	Data Supplier Logo
Ordnance Survey	
Environment Agency	
Scottish Environment Protection Agency	
The Coal Authority	
British Geological Survey	 British Geological Survey <small>NATURAL ENVIRONMENT RESEARCH COUNCIL</small>
Centre for Ecology and Hydrology	 Centre for Ecology & Hydrology <small>NATURAL ENVIRONMENT RESEARCH COUNCIL</small>
Countryside Council for Wales	 CYNGOR CEFN GWLAD CYMRU COUNTRYSIDE COUNCIL FOR WALES
Scottish Natural Heritage	
Natural England	
Health Protection Agency	
Ove Arup	
Peter Brett Associates	

Contact	Name and Address	Contact Details
1	Environment Agency - National Customer Contact Centre (NCCC) PO Box 544, Templeborough, Rotherham, S60 1BY	Telephone: 08708 506 506 Email: enquiries@environment-agency.gov.uk
2	Cherwell District Council - Environmental Health Department Bodicote House, Bodicote, Banbury, Oxfordshire, OX15 4AA	Telephone: 01295 252535 extn 4511 Fax: 01295 270028 Website: www.cherwell-dc.gov.uk
3	British Geological Survey - Enquiry Service British Geological Survey, Kingsley Dunham Centre, Keyworth, Nottingham, Nottinghamshire, NG12 5GG	Telephone: 0115 936 3143 Fax: 0115 936 3276 Email: enquiries@bgs.ac.uk Website: www.bgs.ac.uk
4	Natural England Northminster House, Northminster Road, Peterborough, Cambridgeshire, PE1 1UA	Telephone: 0845 600 3078 Fax: 01733 455103 Email: enquiries@naturalengland.org.uk Website: www.naturalengland.org.uk
5	Department for Environment, Food and Rural Affairs (DEFRA - formerly FRCA) Government Buildings, Otley Road, Lawnswood, Leeds, West Yorkshire, LS16 5QT	Telephone: 0113 2613333 Fax: 0113 230 0879
6	Oxfordshire County Council County Hall, New Road, Oxford, Oxfordshire, OX1 1ND	Telephone: 01865 792422 Fax: 01865 810106 Email: environmental.services@oxfordshire.gov.uk Website: www.oxfordshire.gov.uk
-	Health Protection Agency - Radon Survey, Centre for Radiation, Chemical and Environmental Hazards Chilton, Didcot, Oxfordshire, OX11 0RQ	Telephone: 01235 822622 Fax: 01235 833891 Email: radon@hpa.org.uk Website: www.hpa.org.uk
-	Landmark Information Group Limited The Smith Centre, Henley On Thames, Oxfordshire, RG9 6AB	Telephone: 0844 844 9952 Fax: 0844 844 9951 Email: customerservices@landmarkinfo.co.uk Website: www.landmarkinfo.co.uk

Please note that the Environment Agency / SEPA have a charging policy in place for enquiries.

Envirocheck[®] Report:

Datasheet

Order Details:

Order Number:

31544761_1_1

Customer Reference:

UA001881

National Grid Reference:

457570, 224010

Slice:

B

Site Area (Ha):

395.55

Search Buffer (m):

500

Site Details:

Site at

Bicester

Oxfordshire

Client Details:

Mr D Thomas

Hyder Consulting Ltd

HCL House

St. Mellons Business Park

St Mellons

Cardiff

CF3 0EY

Report Section	Page Number
Summary	-
Agency & Hydrological	1
Waste	3
Hazardous Substances	-
Geological	4
Industrial Land Use	7
Sensitive Land Use	8
Data Currency	9
Data Suppliers	13
Useful Contacts	14

Introduction

The Environment Act 1995 has made site sensitivity a key issue, as the legislation pays as much attention to the pathways by which contamination could spread, and to the vulnerable targets of contamination, as it does the potential sources of contamination. For this reason, Landmark's Site Sensitivity maps and Datasheet(s) place great emphasis on statutory data provided by the Environment Agency and the Scottish Environment Protection Agency; it also incorporates data from Natural England (and the Scottish and Welsh equivalents) and Local Authorities; and highlights hydrogeological features required by environmental and geotechnical consultants. It does not include any information concerning past uses of land. The datasheet is produced by querying the Landmark database to a distance defined by the client from a site boundary provided by the client.

In the attached datasheet the National Grid References (NGRs) are rounded to the nearest 10m in accordance with Landmark's agreements with a number of Data Suppliers.

Copyright Notice

© Landmark Information Group Limited 2010. The Copyright on the information and data and its format as contained in this Envirocheck® Report ("Report") is the property of Landmark Information Group Limited ("Landmark") and several other Data Providers, including (but not limited to) Ordnance Survey, British Geological Survey, the Environment Agency and Natural England, and must not be reproduced in whole or in part by photocopying or any other method. The Report is supplied under Landmark's Terms and Conditions accepted by the Customer. A copy of Landmark's Terms and Conditions can be found with the Index Map for this report. Additional copies of the Report may be obtained from Landmark, subject to Landmark's charges in force from time to time. The Copyright, design rights and any other intellectual rights shall remain the exclusive property of Landmark and /or other Data providers, whose Copyright material has been included in this Report.

Natural England Copyright Notice

Site of Special Scientific Interest, National Nature Reserve, Ramsar, Special Protection Area, Special Conservation Area, Marine Nature Reserve data (derived from Ordnance Survey 1:10000 raster) is provided by, and used with the permission of, Natural England who retain the copyright and Intellectual Property Rights for the data.

Ove Arup Copyright Notice

The Data provided in this report was obtained on Licence from Ove Arup & Partners Limited (for further information, contact mining.review@arup.com). No reproduction or further use of such Data is to be made without the prior written consent of Ove Arup & Partners Limited. The information and data supplied in the product are derived from publicly available records and other third party sources and neither Ove Arup & Partners nor Landmark warrant the accuracy or completeness of such information or data.

Peter Brett Associates Copyright Notice

The cavity data presented has been extracted from the PBA enhanced version of the original DEFRA national cavity databases. PBA/DEFRA retain the copyright & intellectual property rights in the data. Whilst all reasonable efforts are made to check that the information contained in the cavity databases is accurate we do not warrant that the data is complete or error free. The information is based upon our own researches and those collated from a number of external sources and is continually being augmented and updated by PBA. In no event shall PBA/DEFRA or Landmark be liable for any loss or damage including, without limitation, indirect or consequential loss or damage arising from the use of this data.

Radon Potential dataset Copyright Notice

Information supplied from a joint dataset compiled by The British Geological Survey and the Health Protection Agency.

Report Version v47.0

Data Type	Page Number	On Site	0 to 250m	251 to 500m (*up to 1000m)
Agency & Hydrological				
Contaminated Land Register Entries and Notices				
Discharge Consents	pg 1	2		
Enforcement and Prohibition Notices				
Integrated Pollution Controls				
Integrated Pollution Prevention And Control				
Local Authority Integrated Pollution Prevention And Control				
Local Authority Pollution Prevention and Controls				
Local Authority Pollution Prevention and Control Enforcements				
Nearest Surface Water Feature	pg 1	Yes		
Pollution Incidents to Controlled Waters	pg 1			1
Prosecutions Relating to Authorised Processes				
Prosecutions Relating to Controlled Waters				
Registered Radioactive Substances				
River Quality				
River Quality Biology Sampling Points				
River Quality Chemistry Sampling Points				
Substantiated Pollution Incident Register				
Water Abstractions	pg 1	1		
Water Industry Act Referrals				
Groundwater Vulnerability	pg 2	Yes	n/a	n/a
Source Protection Zones				
Extreme Flooding from Rivers or Sea without Defences	pg 2	Yes		n/a
Flooding from Rivers or Sea without Defences	pg 2	Yes		n/a
Areas Benefiting from Flood Defences				n/a
Flood Water Storage Areas				n/a
Flood Defences				n/a
Waste				
BGS Recorded Landfill Sites				
Historical Landfill Sites	pg 3	1		
Integrated Pollution Control Registered Waste Sites				
Licensed Waste Management Facilities (Landfill Boundaries)				
Licensed Waste Management Facilities (Locations)				
Local Authority Recorded Landfill Sites	pg 3	1		
Registered Landfill Sites				
Registered Waste Transfer Sites				
Registered Waste Treatment or Disposal Sites				

Data Type	Page Number	On Site	0 to 250m	251 to 500m (*up to 1000m)
Hazardous Substances				
Control of Major Accident Hazards Sites (COMAH)				
Explosive Sites				
Notification of Installations Handling Hazardous Substances (NIHHS)				
Planning Hazardous Substance Consents				
Planning Hazardous Substance Enforcements				
Geological				
BGS Recorded Mineral Sites	pg 4	1		
BGS 1:625,000 Solid Geology	pg 4	Yes	n/a	n/a
Brine Compensation Area			n/a	n/a
Coal Mining Affected Areas			n/a	n/a
Mining Instability			n/a	n/a
Natural and Mining Cavities				
Potential for Collapsible Ground Stability Hazards				n/a
Potential for Compressible Ground Stability Hazards	pg 4	Yes		n/a
Potential for Ground Dissolution Stability Hazards	pg 4	Yes		n/a
Potential for Landslide Ground Stability Hazards	pg 4	Yes		n/a
Potential for Running Sand Ground Stability Hazards	pg 4	Yes		n/a
Potential for Shrinking or Swelling Clay Ground Stability Hazards	pg 5	Yes		n/a
Radon Potential - Radon Affected Areas	pg 5	Yes	n/a	n/a
Radon Potential - Radon Protection Measures	pg 5	Yes	n/a	n/a
Shallow Mining Hazards				n/a
Industrial Land Use				
Contemporary Trade Directory Entries (50m)	pg 7	3	1	n/a
Fuel Station Entries				

Data Type	Page Number	On Site	0 to 250m	251 to 500m (*up to 1000m)
Sensitive Land Use				
Areas of Adopted Green Belt				
Areas of Unadopted Green Belt				
Areas of Outstanding Natural Beauty				
Environmentally Sensitive Areas				
Forest Parks				
Local Nature Reserves	pg 8		1	
Marine Nature Reserves				
National Nature Reserves				
National Parks				
Nitrate Sensitive Areas				
Nitrate Vulnerable Zones	pg 8	1		
Ramsar Sites				
Sites of Special Scientific Interest				
Special Areas of Conservation				
Special Protection Areas				

Map ID	Details	Quadrant Reference (Compass Direction)	Estimated Distance From Site	Contact	NGR
1	Discharge Consents Operator: Messrs Wej & Tmf Malins Property Type: Domestic Property (Single) Location: Lords Farm Lords Lane Bicester Oxfordshire Ox27 7hl Authority: Environment Agency, Thames Region Catchment Area: Not Supplied Reference: Cawm.0876 Permit Version: 1 Effective Date: 16th September 2004 Issued Date: 16th November 2004 Revocation Date: Not Supplied Discharge Type: Trade Effluent Discharge-Site Drainage Discharge: Freshwater Stream/River Environment: Receiving Water: Trib Of The Town Brook Status: New Consent (Water Resources Act 1991, Section 88 & Schedule 10 as amended by Environment Act 1995) Positional Accuracy: Located by supplier to within 10m	B13SE (N)	0	1	457510 224170
1	Discharge Consents Operator: Messrs Wej & Tmf Malins Property Type: Domestic Property (Single) Location: Lords Farm Lords Lane Bicester Oxfordshire Ox27 7hl Authority: Environment Agency, Thames Region Catchment Area: Not Supplied Reference: Cawm.0877 Permit Version: 1 Effective Date: 16th September 2004 Issued Date: 16th November 2004 Revocation Date: Not Supplied Discharge Type: Sewage Discharges - Final/Treated Effluent - Not Water Company Discharge: Freshwater Stream/River Environment: Receiving Water: Trib Of The Town Brook Status: New Consent (Water Resources Act 1991, Section 88 & Schedule 10 as amended by Environment Act 1995) Positional Accuracy: Located by supplier to within 10m	B13SE (N)	0	1	457520 224180
	Nearest Surface Water Feature	B13SE (N)	0	-	457583 224208
2	Pollution Incidents to Controlled Waters Property Type: Not Given Location: BICESTER Authority: Environment Agency, Thames Region Pollutant: General Note: Not Supplied Incident Date: 16th December 1997 Incident Reference: 37374 Catchment Area: Not Given Receiving Water: Not Given Cause of Incident: Not Given Incident Severity: Category 3 - Minor Incident Positional Accuracy: Located by supplier to within 100m	B10NW (SE)	405	1	457700 223800
3	Water Abstractions Operator: W V Malins & Son Licence Number: 28/39/14/0348 Permit Version: 1 Location: Lords Farm - Borehole Authority: Environment Agency, Thames Region Abstraction: General Farming And Domestic Abstraction Type: Water may be abstracted from a single point Source: Groundwater Daily Rate (m3): Not Supplied Yearly Rate (m3): Not Supplied Details: Underground Strata At Lords Farm, Bicester. Authorised Start: 01 January Authorised End: 31 December Permit Start Date: 1st April 2008 Permit End Date: Not Supplied Positional Accuracy: Located by supplier to within 100m	B13SE (NW)	0	1	457400 224200

Map ID	Details	Quadrant Reference (Compass Direction)	Estimated Distance From Site	Contact	NGR
	Groundwater Vulnerability Geological Classification: Minor Aquifer (Variably permeable) - These can be fractured or potentially fractured rocks, which do not have a high primary permeability, or other formations of variable permeability including unconsolidated deposits. Although not producing large quantities of water for abstraction, they are important for local supplies and in supplying base flow to rivers Soil Classification: Soils of High Leaching Potential (H3)- Coarse textured or moderately shallow soils which readily transmit non-absorbed pollutants and liquid discharges but which have some ability to attenuate absorbed pollutants because of their large clay or organic matter contents Map Sheet: Sheet 30 Northern Cotswolds Scale: 1:100,000	B9NE (SW)	0	1	457432 223751
	Groundwater Vulnerability Geological Classification: Minor Aquifer (Variably permeable) - These can be fractured or potentially fractured rocks, which do not have a high primary permeability, or other formations of variable permeability including unconsolidated deposits. Although not producing large quantities of water for abstraction, they are important for local supplies and in supplying base flow to rivers Soil Classification: Soils of High Leaching Potential (U) - Soil information for restored mineral workings and urban areas is based on fewer observations than elsewhere. A worst case vulnerability classification (H) assumed, until proved otherwise Map Sheet: Sheet 30 Northern Cotswolds Scale: 1:100,000	B9NE (SW)	0	1	457432 223751
	Drift Deposits None				
	Extreme Flooding from Rivers or Sea without Defences Flood Plain Type: Fluvial Boundary Accuracy: As Supplied	B14SW (E)	0	1	457625 224025
	Flooding from Rivers or Sea without Defences Flood Plain Type: Fluvial Boundary Accuracy: As Supplied	B14SW (NE)	0	1	457625 224035
	Areas Benefiting from Flood Defences None				
	Flood Water Storage Areas None				
	Flood Defences None				

Map ID	Details	Quadrant Reference (Compass Direction)	Estimated Distance From Site	Contact	NGR
4	Historical Landfill Sites Licence Holder: Not Supplied Location: Bicester, Oxfordshire Name: Gowell Farm Operator Location: Not Supplied Boundary Accuracy: As Supplied Provider Reference: EAHLD13573 First Input Date: Not Supplied Last Input Date: Not Supplied Specified Waste: Deposited Waste included Inert, Industrial, Commercial and Household Waste Type: EA Waste Ref: -9999 Regis Ref: Not Supplied WRC Ref: 3100/0027 BGS Ref: Not Supplied Other Ref: 13.6.5723, TP0230	B9NW (W)	0	1	457155 223885
	Local Authority Landfill Coverage Name: Cherwell District Council - Has supplied landfill data		0	2	462510 222289
	Local Authority Landfill Coverage Name: Oxfordshire County Council - Has supplied landfill data		0	6	462510 222289
5	Local Authority Recorded Landfill Sites Location: Gowell Farm, Bicester Reference: 14 Authority: Cherwell District Council, Environmental Health Department Last Reported Status: Unknown Types of Waste: Ash, Glass, Brick, Pottery Date of Closure: Not Supplied Positional Accuracy: Positioned by the supplier Boundary Quality: Good	B9NW (W)	0	2	457154 223881

Map ID	Details	Quadrant Reference (Compass Direction)	Estimated Distance From Site	Contact	NGR
6	BGS Recorded Mineral Sites Site Name: Gowell Farm Location: Bicester, Oxford, Oxfordshire Source: British Geological Survey, National Geoscience Information Service Reference: 57413 Type: Opencast Status: Ceased Operator: Unknown Operator Operator Location: Not Supplied Periodic Type: Jurassic Geology: Cornbrash Formation Commodity: Limestone Positional Accuracy: Located by supplier to within 10m	B9NW (W)	0	3	456996 223880
	BGS 1:625,000 Solid Geology Description: Cornbrash	(NW)	0	3	456217 225693
	Coal Mining Affected Areas In an area which may not be affected by coal mining				
	Potential for Collapsible Ground Stability Hazards No Hazard				
	Potential for Compressible Ground Stability Hazards Hazard Potential: No Hazard Source: British Geological Survey, National Geoscience Information Service	B14SW (E)	0	3	457625 224012
	Potential for Compressible Ground Stability Hazards Hazard Potential: Moderate Source: British Geological Survey, National Geoscience Information Service	B14NW (N)	0	3	457650 224425
	Potential for Compressible Ground Stability Hazards Hazard Potential: Moderate Source: British Geological Survey, National Geoscience Information Service	B13NW (NW)	0	3	457275 224350
	Potential for Compressible Ground Stability Hazards Hazard Potential: Moderate Source: British Geological Survey, National Geoscience Information Service	B13NE (NW)	0	3	457325 224325
	Potential for Compressible Ground Stability Hazards Hazard Potential: Moderate Source: British Geological Survey, National Geoscience Information Service	B14SW (E)	0	3	457625 224012
	Potential for Compressible Ground Stability Hazards Hazard Potential: Moderate Source: British Geological Survey, National Geoscience Information Service	B14NW (N)	0	3	457675 224550
	Potential for Ground Dissolution Stability Hazards Hazard Potential: Very Low Source: British Geological Survey, National Geoscience Information Service	B13SE (N)	0	3	457575 224025
	Potential for Ground Dissolution Stability Hazards Hazard Potential: No Hazard Source: British Geological Survey, National Geoscience Information Service	B13SE (N)	0	3	457575 224025
	Potential for Ground Dissolution Stability Hazards Hazard Potential: Very Low Source: British Geological Survey, National Geoscience Information Service	B14SW (E)	0	3	457700 224012
	Potential for Ground Dissolution Stability Hazards Hazard Potential: No Hazard Source: British Geological Survey, National Geoscience Information Service	(SW)	193	3	456900 223175
	Potential for Landslide Ground Stability Hazards Hazard Potential: Very Low Source: British Geological Survey, National Geoscience Information Service	(W)	0	3	456700 224300
	Potential for Running Sand Ground Stability Hazards Hazard Potential: No Hazard Source: British Geological Survey, National Geoscience Information Service	B14SW (E)	0	3	457625 224012
	Potential for Running Sand Ground Stability Hazards Hazard Potential: Low Source: British Geological Survey, National Geoscience Information Service	B14NW (N)	0	3	457675 224550
	Potential for Running Sand Ground Stability Hazards Hazard Potential: Low Source: British Geological Survey, National Geoscience Information Service	B14NW (N)	0	3	457650 224425
	Potential for Running Sand Ground Stability Hazards Hazard Potential: Low Source: British Geological Survey, National Geoscience Information Service	B13NW (NW)	0	3	457275 224350

Map ID	Details	Quadrant Reference (Compass Direction)	Estimated Distance From Site	Contact	NGR
	Potential for Running Sand Ground Stability Hazards Hazard Potential: Low Source: British Geological Survey, National Geoscience Information Service	B13NE (NW)	0	3	457325 224325
	Potential for Running Sand Ground Stability Hazards Hazard Potential: Low Source: British Geological Survey, National Geoscience Information Service	B14SW (E)	0	3	457625 224012
	Potential for Shrinking or Swelling Clay Ground Stability Hazards Hazard Potential: No Hazard Source: British Geological Survey, National Geoscience Information Service	B14SW (E)	0	3	457625 224012
	Potential for Shrinking or Swelling Clay Ground Stability Hazards Hazard Potential: Very Low Source: British Geological Survey, National Geoscience Information Service	B14NW (N)	0	3	457675 224550
	Potential for Shrinking or Swelling Clay Ground Stability Hazards Hazard Potential: Very Low Source: British Geological Survey, National Geoscience Information Service	B14NW (N)	0	3	457650 224425
	Potential for Shrinking or Swelling Clay Ground Stability Hazards Hazard Potential: Very Low Source: British Geological Survey, National Geoscience Information Service	B13NE (NW)	0	3	457325 224325
	Potential for Shrinking or Swelling Clay Ground Stability Hazards Hazard Potential: Very Low Source: British Geological Survey, National Geoscience Information Service	B14SW (E)	0	3	457625 224012
	Potential for Shrinking or Swelling Clay Ground Stability Hazards Hazard Potential: Very Low Source: British Geological Survey, National Geoscience Information Service	B13NW (NW)	0	3	457275 224350
	Radon Potential - Radon Affected Areas Affected Area: The property is in a radon affected area, as between 3 and 5% of homes are above the action level Source: British Geological Survey, National Geoscience Information Service	B13SE (W)	0	3	457550 224012
	Radon Potential - Radon Affected Areas Affected Area: The property is in a radon affected area, as between 1 and 3% of homes are above the action level Source: British Geological Survey, National Geoscience Information Service	B14SW (E)	0	3	457725 224075
	Radon Potential - Radon Affected Areas Affected Area: The property is not in a radon affected area, as less than 1% of homes are above the action level Source: British Geological Survey, National Geoscience Information Service	B13NE (N)	0	3	457500 224375
	Radon Potential - Radon Affected Areas Affected Area: The property is in a radon affected area, as between 1 and 3% of homes are above the action level Source: British Geological Survey, National Geoscience Information Service	B13NE (N)	0	3	457550 224350
	Radon Potential - Radon Affected Areas Affected Area: The property is in a radon affected area, as between 1 and 3% of homes are above the action level Source: British Geological Survey, National Geoscience Information Service	B13SE (W)	0	3	457550 224012
	Radon Potential - Radon Affected Areas Affected Area: The property is in a radon affected area, as between 1 and 3% of homes are above the action level Source: British Geological Survey, National Geoscience Information Service	B13NE (N)	0	3	457475 224375
	Radon Potential - Radon Affected Areas Affected Area: The property is not in a radon affected area, as less than 1% of homes are above the action level Source: British Geological Survey, National Geoscience Information Service	B13SE (W)	0	3	457525 224000
	Radon Potential - Radon Protection Measures Protection Measure: Basic radon protective measures are necessary in the construction of new dwellings or extensions Source: British Geological Survey, National Geoscience Information Service	B13SE (W)	0	3	457550 224012
	Radon Potential - Radon Protection Measures Protection Measure: No radon protective measures are necessary in the construction of new dwellings or extensions Source: British Geological Survey, National Geoscience Information Service	B14SW (E)	0	3	457725 224075
	Radon Potential - Radon Protection Measures Protection Measure: No radon protective measures are necessary in the construction of new dwellings or extensions Source: British Geological Survey, National Geoscience Information Service	B13NE (N)	0	3	457500 224375

Map ID	Details	Quadrant Reference (Compass Direction)	Estimated Distance From Site	Contact	NGR
	Radon Potential - Radon Protection Measures Protection Measure: No radon protective measures are necessary in the construction of new dwellings or extensions Source: British Geological Survey, National Geoscience Information Service	B13NE (N)	0	3	457550 224350
	Radon Potential - Radon Protection Measures Protection Measure: No radon protective measures are necessary in the construction of new dwellings or extensions Source: British Geological Survey, National Geoscience Information Service	B13SE (W)	0	3	457550 224012
	Radon Potential - Radon Protection Measures Protection Measure: No radon protective measures are necessary in the construction of new dwellings or extensions Source: British Geological Survey, National Geoscience Information Service	B13NE (N)	0	3	457475 224375
	Radon Potential - Radon Protection Measures Protection Measure: No radon protective measures are necessary in the construction of new dwellings or extensions Source: British Geological Survey, National Geoscience Information Service	B13SE (W)	0	3	457525 224000
	Shallow Mining Hazards No Hazard				

Map ID	Details	Quadrant Reference (Compass Direction)	Estimated Distance From Site	Contact	NGR
7	Contemporary Trade Directory Entries Name: Rationel Windows (Uk) Ltd Location: Unit 7, Avonbury Business Park, Howes Lane, Bicester, Oxfordshire, OX26 2UA Classification: Window Frame Manufacturers Status: Active Positional Accuracy: Automatically positioned to the address	B9NW (W)	0	-	457044 223845
8	Contemporary Trade Directory Entries Name: Ravensburger Ltd Location: Unit 1, Avonbury Business Park, Howes Lane, Bicester, Oxfordshire, OX26 2UB Classification: Toys, Games & Sporting Goods - Manufacturers Status: Active Positional Accuracy: Automatically positioned to the address	B9NW (W)	0	-	457107 223855
9	Contemporary Trade Directory Entries Name: Turney-Agriforce Location: Bicester, Oxfordshire, OX27 7HL Classification: Agricultural Engineers Status: Active Positional Accuracy: Automatically positioned to the address	B13SE (W)	0	-	457382 224060
10	Contemporary Trade Directory Entries Name: Microm Uk Ltd Location: Unit 6, Avonbury Business Park, Howes La, Bicester, Oxfordshire, OX26 2UA Classification: Medical Instruments - Manufacturers Status: Active Positional Accuracy: Manually positioned to the road within the address or location	B9NW (SW)	1	-	457046 223733

Map ID	Details	Quadrant Reference (Compass Direction)	Estimated Distance From Site	Contact	NGR
11	Local Nature Reserves Name: Bure Park Multiple Area: N Area (m2): 83957.83 Source: Natural England Designation Date: 5th December 2005	B13SE (E)	53	4	457610 224017
12	Nitrate Vulnerable Zones Name: Not Supplied Description: Surface Water - Designated 2006 Source: Department for Environment, Food and Rural Affairs (DEFRA - formerly FRCA)	(N)	0	5	456600 227750













Agency & Hydrological	Version	Update Cycle
Contaminated Land Register Entries and Notices Cherwell District Council - Environmental Health Department	February 2010	Annual Rolling Update
Discharge Consents Environment Agency - Thames Region	April 2010	Quarterly
Enforcement and Prohibition Notices Environment Agency - Thames Region	May 2010	Quarterly
Integrated Pollution Controls Environment Agency - Thames Region	October 2008	Not Applicable
Integrated Pollution Prevention And Control Environment Agency - Thames Region	April 2010	Quarterly
Local Authority Integrated Pollution Prevention And Control Cherwell District Council - Environmental Health Department	April 2009	Annual Rolling Update
Local Authority Pollution Prevention and Controls Cherwell District Council - Environmental Health Department	April 2009	Annual Rolling Update
Local Authority Pollution Prevention and Control Enforcements Cherwell District Council - Environmental Health Department	April 2009	Annual Rolling Update
Nearest Surface Water Feature Ordnance Survey	February 2010	Quarterly
Pollution Incidents to Controlled Waters Environment Agency - Thames Region	September 1999	Not Applicable
Prosecutions Relating to Authorised Processes Environment Agency - Thames Region	March 2010	Monthly
Prosecutions Relating to Controlled Waters Environment Agency - Thames Region	May 2010	Monthly
Registered Radioactive Substances Environment Agency - Thames Region	April 2010	Quarterly
River Quality Environment Agency - Head Office	November 2001	Not Applicable
River Quality Biology Sampling Points Environment Agency - Head Office	January 2010	Annually
River Quality Chemistry Sampling Points Environment Agency - Head Office	January 2010	Annually
Substantiated Pollution Incident Register Environment Agency - Thames Region - West Area	April 2010	Quarterly
Water Abstractions Environment Agency - Thames Region	April 2010	Quarterly
Water Industry Act Referrals Environment Agency - Thames Region	January 2010	Quarterly
Groundwater Vulnerability Environment Agency - Head Office	January 1999	Not Applicable
Drift Deposits Environment Agency - Head Office	January 1999	Not Applicable
Source Protection Zones Environment Agency - Head Office	April 2010	Quarterly
Extreme Flooding from Rivers or Sea without Defences Environment Agency - Head Office	March 2010	Quarterly
Flooding from Rivers or Sea without Defences Environment Agency - Head Office	March 2010	Quarterly
Areas Benefiting from Flood Defences Environment Agency - Head Office	March 2010	Quarterly

Agency & Hydrological	Version	Update Cycle
Flood Water Storage Areas Environment Agency - Head Office	March 2010	Quarterly
Flood Defences Environment Agency - Head Office	March 2010	Quarterly
Waste	Version	Update Cycle
BGS Recorded Landfill Sites British Geological Survey - National Geoscience Information Service	June 1996	Not Applicable
Historical Landfill Sites Environment Agency - Thames Region - West Area	April 2010	Quarterly
Integrated Pollution Control Registered Waste Sites Environment Agency - Thames Region	October 2008	Not Applicable
Licensed Waste Management Facilities (Landfill Boundaries) Environment Agency - Thames Region - West Area	April 2010	Quarterly
Licensed Waste Management Facilities (Locations) Environment Agency - Thames Region - West Area	April 2010	Quarterly
Local Authority Landfill Coverage Cherwell District Council - Environmental Health Department Oxfordshire County Council	May 2000 May 2000	Not Applicable Not Applicable
Local Authority Recorded Landfill Sites Cherwell District Council - Environmental Health Department Oxfordshire County Council	May 2000 May 2000	Not Applicable Not Applicable
Registered Landfill Sites Environment Agency - Thames Region - West Area	March 2003	Not Applicable
Registered Waste Transfer Sites Environment Agency - Thames Region - West Area	March 2003	Not Applicable
Registered Waste Treatment or Disposal Sites Environment Agency - Thames Region - West Area	March 2003	Not Applicable
Hazardous Substances	Version	Update Cycle
Control of Major Accident Hazards Sites (COMAH) Health and Safety Executive	May 2010	Bi-Annually
Explosive Sites Health and Safety Executive	January 2009	Bi-Annually
Notification of Installations Handling Hazardous Substances (NIHHS) Health and Safety Executive	November 2000	Not Applicable
Planning Hazardous Substance Enforcements Cherwell District Council Oxfordshire County Council	July 2009 October 2009	Annual Rolling Update Annual Rolling Update
Planning Hazardous Substance Consents Cherwell District Council Oxfordshire County Council	July 2009 October 2009	Annual Rolling Update Annual Rolling Update

Geological	Version	Update Cycle
BGS Recorded Mineral Sites British Geological Survey - National Geoscience Information Service	April 2010	Bi-Annually
BGS 1:625,000 Solid Geology British Geological Survey - National Geoscience Information Service	August 1996	Not Applicable
Brine Compensation Area Cheshire Brine Subsidence Compensation Board	November 2002	Not Applicable
Coal Mining Affected Areas The Coal Authority - Mining Report Service	January 2006	As notified
Mining Instability Ove Arup & Partners	October 2000	Not Applicable
Natural and Mining Cavities Peter Brett Associates	November 2009	Bi-Annually
Potential for Collapsible Ground Stability Hazards British Geological Survey - National Geoscience Information Service	January 2009	Annually
Potential for Compressible Ground Stability Hazards British Geological Survey - National Geoscience Information Service	January 2009	Annually
Potential for Ground Dissolution Stability Hazards British Geological Survey - National Geoscience Information Service	January 2009	Annually
Potential for Landslide Ground Stability Hazards British Geological Survey - National Geoscience Information Service	January 2009	Annually
Potential for Running Sand Ground Stability Hazards British Geological Survey - National Geoscience Information Service	January 2009	Annually
Potential for Shrinking or Swelling Clay Ground Stability Hazards British Geological Survey - National Geoscience Information Service	January 2009	Annually
Radon Potential - Radon Affected Areas British Geological Survey - National Geoscience Information Service	May 2007	As notified
Radon Potential - Radon Protection Measures British Geological Survey - National Geoscience Information Service	May 2007	As notified
Shallow Mining Hazards British Geological Survey - National Geoscience Information Service	August 2002	Not Applicable
Industrial Land Use	Version	Update Cycle
Contemporary Trade Directory Entries Thomson Directories	March 2010	Quarterly
Fuel Station Entries Catalist Ltd - Experian Catalist	February 2010	Quarterly

Sensitive Land Use	Version	Update Cycle
Areas of Adopted Green Belt Cherwell District Council	March 2010	As notified
Areas of Unadopted Green Belt Cherwell District Council	March 2010	As notified
Areas of Outstanding Natural Beauty Natural England	December 2009	Bi-Annually
Environmentally Sensitive Areas Natural England	December 2009	Annually
Forest Parks Forestry Commission	April 1997	Not Applicable
Local Nature Reserves Natural England	December 2009	Bi-Annually
Marine Nature Reserves Natural England	September 2009	Bi-Annually
National Nature Reserves Natural England	December 2009	Bi-Annually
National Parks Natural England	December 2009	Bi-Annually
Nitrate Sensitive Areas Department for Environment, Food and Rural Affairs (DEFRA - formerly FRCA)	December 2009	Not Applicable
Nitrate Vulnerable Zones Department for Environment, Food and Rural Affairs (DEFRA - formerly FRCA)	February 2009	Annually
Ramsar Sites Natural England	December 2009	Bi-Annually
Sites of Special Scientific Interest Natural England	December 2009	Bi-Annually
Special Areas of Conservation Natural England	December 2009	Bi-Annually
Special Protection Areas Natural England	December 2009	Bi-Annually

A selection of organisations who provide data within this report

Data Supplier	Data Supplier Logo
Ordnance Survey	
Environment Agency	
Scottish Environment Protection Agency	
The Coal Authority	
British Geological Survey	 <p>British Geological Survey NATURAL ENVIRONMENT RESEARCH COUNCIL</p>
Centre for Ecology and Hydrology	 <p>Centre for Ecology & Hydrology NATURAL ENVIRONMENT RESEARCH COUNCIL</p>
Countryside Council for Wales	 <p>CYNGOR CEFN GWLAD CYMRU COUNTRYSIDE COUNCIL FOR WALES</p>
Scottish Natural Heritage	
Natural England	
Health Protection Agency	
Ove Arup	
Peter Brett Associates	

Contact	Name and Address	Contact Details
1	Environment Agency - National Customer Contact Centre (NCCC) PO Box 544, Templeborough, Rotherham, S60 1BY	Telephone: 08708 506 506 Email: enquiries@environment-agency.gov.uk
2	Cherwell District Council - Environmental Health Department Bodicote House, Bodicote, Banbury, Oxfordshire, OX15 4AA	Telephone: 01295 252535 extn 4511 Fax: 01295 270028 Website: www.cherwell-dc.gov.uk
3	British Geological Survey - Enquiry Service British Geological Survey, Kingsley Dunham Centre, Keyworth, Nottingham, Nottinghamshire, NG12 5GG	Telephone: 0115 936 3143 Fax: 0115 936 3276 Email: enquiries@bgs.ac.uk Website: www.bgs.ac.uk
4	Natural England Northminster House, Northminster Road, Peterborough, Cambridgeshire, PE1 1UA	Telephone: 0845 600 3078 Fax: 01733 455103 Email: enquiries@naturalengland.org.uk Website: www.naturalengland.org.uk
5	Department for Environment, Food and Rural Affairs (DEFRA - formerly FRCA) Government Buildings, Otley Road, Lawnswood, Leeds, West Yorkshire, LS16 5QT	Telephone: 0113 2613333 Fax: 0113 230 0879
6	Oxfordshire County Council County Hall, New Road, Oxford, Oxfordshire, OX1 1ND	Telephone: 01865 792422 Fax: 01865 810106 Email: environmental.services@oxfordshire.gov.uk Website: www.oxfordshire.gov.uk
-	Health Protection Agency - Radon Survey, Centre for Radiation, Chemical and Environmental Hazards Chilton, Didcot, Oxfordshire, OX11 0RQ	Telephone: 01235 822622 Fax: 01235 833891 Email: radon@hpa.org.uk Website: www.hpa.org.uk
-	Landmark Information Group Limited The Smith Centre, Henley On Thames, Oxfordshire, RG9 6AB	Telephone: 0844 844 9952 Fax: 0844 844 9951 Email: customerservices@landmarkinfo.co.uk Website: www.landmarkinfo.co.uk

Please note that the Environment Agency / SEPA have a charging policy in place for enquiries.

Envirocheck[®] Report:

Datasheet

Order Details:

Order Number:

31544761_1_1

Customer Reference:

UA001881

National Grid Reference:

456330, 224990

Slice:

C

Site Area (Ha):

395.55

Search Buffer (m):

500

Site Details:

Site at

Bicester

Oxfordshire

Client Details:

Mr D Thomas

Hyder Consulting Ltd

HCL House

St. Mellons Business Park

St Mellons

Cardiff

CF3 0EY

Report Section	Page Number
Summary	-
Agency & Hydrological	1
Waste	2
Hazardous Substances	-
Geological	3
Industrial Land Use	-
Sensitive Land Use	5
Data Currency	6
Data Suppliers	10
Useful Contacts	11

Introduction

The Environment Act 1995 has made site sensitivity a key issue, as the legislation pays as much attention to the pathways by which contamination could spread, and to the vulnerable targets of contamination, as it does the potential sources of contamination. For this reason, Landmark's Site Sensitivity maps and Datasheet(s) place great emphasis on statutory data provided by the Environment Agency and the Scottish Environment Protection Agency; it also incorporates data from Natural England (and the Scottish and Welsh equivalents) and Local Authorities; and highlights hydrogeological features required by environmental and geotechnical consultants. It does not include any information concerning past uses of land. The datasheet is produced by querying the Landmark database to a distance defined by the client from a site boundary provided by the client.

In the attached datasheet the National Grid References (NGRs) are rounded to the nearest 10m in accordance with Landmark's agreements with a number of Data Suppliers.

Copyright Notice

© Landmark Information Group Limited 2010. The Copyright on the information and data and its format as contained in this Envirocheck® Report ("Report") is the property of Landmark Information Group Limited ("Landmark") and several other Data Providers, including (but not limited to) Ordnance Survey, British Geological Survey, the Environment Agency and Natural England, and must not be reproduced in whole or in part by photocopying or any other method. The Report is supplied under Landmark's Terms and Conditions accepted by the Customer. A copy of Landmark's Terms and Conditions can be found with the Index Map for this report. Additional copies of the Report may be obtained from Landmark, subject to Landmark's charges in force from time to time. The Copyright, design rights and any other intellectual rights shall remain the exclusive property of Landmark and /or other Data providers, whose Copyright material has been included in this Report.

Natural England Copyright Notice

Site of Special Scientific Interest, National Nature Reserve, Ramsar, Special Protection Area, Special Conservation Area, Marine Nature Reserve data (derived from Ordnance Survey 1:10000 raster) is provided by, and used with the permission of, Natural England who retain the copyright and Intellectual Property Rights for the data.

Ove Arup Copyright Notice

The Data provided in this report was obtained on Licence from Ove Arup & Partners Limited (for further information, contact mining.review@arup.com). No reproduction or further use of such Data is to be made without the prior written consent of Ove Arup & Partners Limited. The information and data supplied in the product are derived from publicly available records and other third party sources and neither Ove Arup & Partners nor Landmark warrant the accuracy or completeness of such information or data.

Peter Brett Associates Copyright Notice

The cavity data presented has been extracted from the PBA enhanced version of the original DEFRA national cavity databases. PBA/DEFRA retain the copyright & intellectual property rights in the data. Whilst all reasonable efforts are made to check that the information contained in the cavity databases is accurate we do not warrant that the data is complete or error free. The information is based upon our own researches and those collated from a number of external sources and is continually being augmented and updated by PBA. In no event shall PBA/DEFRA or Landmark be liable for any loss or damage including, without limitation, indirect or consequential loss or damage arising from the use of this data.

Radon Potential dataset Copyright Notice

Information supplied from a joint dataset compiled by The British Geological Survey and the Health Protection Agency.

Report Version v47.0

Data Type	Page Number	On Site	0 to 250m	251 to 500m (*up to 1000m)
Agency & Hydrological				
Contaminated Land Register Entries and Notices				
Discharge Consents				
Enforcement and Prohibition Notices				
Integrated Pollution Controls				
Integrated Pollution Prevention And Control				
Local Authority Integrated Pollution Prevention And Control				
Local Authority Pollution Prevention and Controls				
Local Authority Pollution Prevention and Control Enforcements				
Nearest Surface Water Feature	pg 1	Yes		
Pollution Incidents to Controlled Waters				
Prosecutions Relating to Authorised Processes				
Prosecutions Relating to Controlled Waters				
Registered Radioactive Substances				
River Quality				
River Quality Biology Sampling Points				
River Quality Chemistry Sampling Points				
Substantiated Pollution Incident Register				
Water Abstractions				
Water Industry Act Referrals				
Groundwater Vulnerability	pg 1	Yes	n/a	n/a
Source Protection Zones				
Extreme Flooding from Rivers or Sea without Defences				n/a
Flooding from Rivers or Sea without Defences				n/a
Areas Benefiting from Flood Defences				n/a
Flood Water Storage Areas				n/a
Flood Defences				n/a
Waste				
BGS Recorded Landfill Sites				
Historical Landfill Sites				
Integrated Pollution Control Registered Waste Sites				
Licensed Waste Management Facilities (Landfill Boundaries)				
Licensed Waste Management Facilities (Locations)				
Local Authority Recorded Landfill Sites				
Registered Landfill Sites				
Registered Waste Transfer Sites				
Registered Waste Treatment or Disposal Sites				

Data Type	Page Number	On Site	0 to 250m	251 to 500m (*up to 1000m)
Hazardous Substances				
Control of Major Accident Hazards Sites (COMAH)				
Explosive Sites				
Notification of Installations Handling Hazardous Substances (NIHHS)				
Planning Hazardous Substance Consents				
Planning Hazardous Substance Enforcements				
Geological				
BGS Recorded Mineral Sites				
BGS 1:625,000 Solid Geology	pg 3	Yes	n/a	n/a
Brine Compensation Area			n/a	n/a
Coal Mining Affected Areas			n/a	n/a
Mining Instability			n/a	n/a
Natural and Mining Cavities				
Potential for Collapsible Ground Stability Hazards				n/a
Potential for Compressible Ground Stability Hazards				n/a
Potential for Ground Dissolution Stability Hazards	pg 3	Yes		n/a
Potential for Landslide Ground Stability Hazards	pg 3	Yes		n/a
Potential for Running Sand Ground Stability Hazards				n/a
Potential for Shrinking or Swelling Clay Ground Stability Hazards				n/a
Radon Potential - Radon Affected Areas	pg 4	Yes	n/a	n/a
Radon Potential - Radon Protection Measures	pg 4	Yes	n/a	n/a
Shallow Mining Hazards				n/a
Industrial Land Use				
Contemporary Trade Directory Entries (50m)				n/a
Fuel Station Entries				

Data Type	Page Number	On Site	0 to 250m	251 to 500m (*up to 1000m)
Sensitive Land Use				
Areas of Adopted Green Belt				
Areas of Unadopted Green Belt				
Areas of Outstanding Natural Beauty				
Environmentally Sensitive Areas				
Forest Parks				
Local Nature Reserves	pg 5		1	
Marine Nature Reserves				
National Nature Reserves				
National Parks				
Nitrate Sensitive Areas				
Nitrate Vulnerable Zones	pg 5	1		
Ramsar Sites				
Sites of Special Scientific Interest	pg 5			1
Special Areas of Conservation				
Special Protection Areas				

Map ID	Details	Quadrant Reference (Compass Direction)	Estimated Distance From Site	Contact	NGR
	Nearest Surface Water Feature	C4SE (SE)	0	-	456801 224793
	Groundwater Vulnerability Geological Classification: Minor Aquifer (Variably permeable) - These can be fractured or potentially fractured rocks, which do not have a high primary permeability, or other formations of variable permeability including unconsolidated deposits. Although not producing large quantities of water for abstraction, they are important for local supplies and in supplying base flow to rivers Soil Classification: Soils of High Leaching Potential (H3)- Coarse textured or moderately shallow soils which readily transmit non-absorbed pollutants and liquid discharges but which have some ability to attenuate absorbed pollutants because of their large clay or organic matter contents Map Sheet: Sheet 30 Northern Cotswolds Scale: 1:100,000	C7NE (NW)	0	1	455986 225635
	Groundwater Vulnerability Geological Classification: Minor Aquifer (Variably permeable) - These can be fractured or potentially fractured rocks, which do not have a high primary permeability, or other formations of variable permeability including unconsolidated deposits. Although not producing large quantities of water for abstraction, they are important for local supplies and in supplying base flow to rivers Soil Classification: Soils of High Leaching Potential (U) - Soil information for restored mineral workings and urban areas is based on fewer observations than elsewhere. A worst case vulnerability classification (H) assumed, until proved otherwise Map Sheet: Sheet 30 Northern Cotswolds Scale: 1:100,000	(SE)	0	1	457083 223950
	Drift Deposits None				
	Extreme Flooding from Rivers or Sea without Defences None				
	Flooding from Rivers or Sea without Defences None				
	Areas Benefiting from Flood Defences None				
	Flood Water Storage Areas None				
	Flood Defences None				

Map ID	Details	Quadrant Reference (Compass Direction)	Estimated Distance From Site	Contact	NGR
	Local Authority Landfill Coverage Name: Cherwell District Council - Has supplied landfill data		0	6	455303 231299
	Local Authority Landfill Coverage Name: Oxfordshire County Council - Has supplied landfill data		0	5	455303 231299

Map ID	Details	Quadrant Reference (Compass Direction)	Estimated Distance From Site	Contact	NGR
	BGS 1:625,000 Solid Geology Description: Cornbrash	C7SE (NW)	0	2	455965 225521
	Coal Mining Affected Areas In an area which may not be affected by coal mining				
	Potential for Collapsible Ground Stability Hazards No Hazard				
	Potential for Compressible Ground Stability Hazards Hazard Potential: No Hazard Source: British Geological Survey, National Geoscience Information Service	C4NW (N)	0	2	456328 225000
	Potential for Compressible Ground Stability Hazards Hazard Potential: No Hazard Source: British Geological Survey, National Geoscience Information Service	C4NW (N)	0	2	456328 225000
	Potential for Ground Dissolution Stability Hazards Hazard Potential: Very Low Source: British Geological Survey, National Geoscience Information Service	C4NW (N)	0	2	456328 225000
	Potential for Ground Dissolution Stability Hazards Hazard Potential: Very Low Source: British Geological Survey, National Geoscience Information Service	C4NW (N)	0	2	456328 225000
	Potential for Ground Dissolution Stability Hazards Hazard Potential: No Hazard Source: British Geological Survey, National Geoscience Information Service	C3NW (W)	0	2	455900 225000
	Potential for Ground Dissolution Stability Hazards Hazard Potential: No Hazard Source: British Geological Survey, National Geoscience Information Service	(NE)	0	2	456950 225300
	Potential for Ground Dissolution Stability Hazards Hazard Potential: No Hazard Source: British Geological Survey, National Geoscience Information Service	C3SE (S)	0	2	456200 224625
	Potential for Landslide Ground Stability Hazards Hazard Potential: Very Low Source: British Geological Survey, National Geoscience Information Service	C4NW (N)	0	2	456328 225000
	Potential for Landslide Ground Stability Hazards Hazard Potential: Very Low Source: British Geological Survey, National Geoscience Information Service	C4NW (N)	0	2	456328 225000
	Potential for Running Sand Ground Stability Hazards Hazard Potential: No Hazard Source: British Geological Survey, National Geoscience Information Service	C4NW (N)	0	2	456328 225000
	Potential for Running Sand Ground Stability Hazards Hazard Potential: No Hazard Source: British Geological Survey, National Geoscience Information Service	C4NW (N)	0	2	456328 225000
	Potential for Shrinking or Swelling Clay Ground Stability Hazards Hazard Potential: No Hazard Source: British Geological Survey, National Geoscience Information Service	C4NW (N)	0	2	456328 225000
	Potential for Shrinking or Swelling Clay Ground Stability Hazards Hazard Potential: No Hazard Source: British Geological Survey, National Geoscience Information Service	C4NW (N)	0	2	456328 225000
	Radon Potential - Radon Affected Areas Affected Area: The property is in a radon affected area, as between 3 and 5% of homes are above the action level Source: British Geological Survey, National Geoscience Information Service	C4SW (S)	0	2	456328 224575
	Radon Potential - Radon Affected Areas Affected Area: The property is not in a radon affected area, as less than 1% of homes are above the action level Source: British Geological Survey, National Geoscience Information Service	C4NW (N)	0	2	456328 225000
	Radon Potential - Radon Affected Areas Affected Area: The property is in a radon affected area, as between 1 and 3% of homes are above the action level Source: British Geological Survey, National Geoscience Information Service	C3SE (S)	0	2	456225 224700
	Radon Potential - Radon Affected Areas Affected Area: The property is in a radon affected area, as between 1 and 3% of homes are above the action level Source: British Geological Survey, National Geoscience Information Service	C8SE (NE)	0	2	456875 225275

Map ID	Details	Quadrant Reference (Compass Direction)	Estimated Distance From Site	Contact	NGR
	Radon Potential - Radon Affected Areas Affected Area: The property is not in a radon affected area, as less than 1% of homes are above the action level Source: British Geological Survey, National Geoscience Information Service	C4NW (N)	0	2	456328 225000
	Radon Potential - Radon Protection Measures Protection Measure: Basic radon protective measures are necessary in the construction of new dwellings or extensions Source: British Geological Survey, National Geoscience Information Service	C4SW (S)	0	2	456328 224575
	Radon Potential - Radon Protection Measures Protection Measure: No radon protective measures are necessary in the construction of new dwellings or extensions Source: British Geological Survey, National Geoscience Information Service	C4NW (N)	0	2	456328 225000
	Radon Potential - Radon Protection Measures Protection Measure: No radon protective measures are necessary in the construction of new dwellings or extensions Source: British Geological Survey, National Geoscience Information Service	C3SE (S)	0	2	456225 224700
	Radon Potential - Radon Protection Measures Protection Measure: No radon protective measures are necessary in the construction of new dwellings or extensions Source: British Geological Survey, National Geoscience Information Service	C8SE (NE)	0	2	456875 225275
	Radon Potential - Radon Protection Measures Protection Measure: No radon protective measures are necessary in the construction of new dwellings or extensions Source: British Geological Survey, National Geoscience Information Service	C4NW (N)	0	2	456328 225000
	Shallow Mining Hazards No Hazard				

Map ID	Details	Quadrant Reference (Compass Direction)	Estimated Distance From Site	Contact	NGR
1	Local Nature Reserves Name: Bure Park Multiple Area: N Area (m2): 83957.83 Source: Natural England Designation Date: 5th December 2005	(SE)	53	3	457592 224148
2	Nitrate Vulnerable Zones Name: Not Supplied Description: Surface Water - Designated 2006 Source: Department for Environment, Food and Rural Affairs (DEFRA - formerly FRCA)	(N)	0	4	455900 227700
3	Sites of Special Scientific Interest Name: Ardley Cutting & Quarry Multiple Areas: N Total Area (m2): 401251.72 Source: Natural England Reference: 1000903 Designation Details: Geological Conservation Review Designation Date: 12th May 1988 Date Type: Notified Designation Details: Local Wildlife Trust Reserve Designation Date: 12th May 1988 Date Type: Notified	C3NE (W)	407	3	455933 224998













Agency & Hydrological	Version	Update Cycle
Contaminated Land Register Entries and Notices Cherwell District Council - Environmental Health Department	February 2010	Annual Rolling Update
Discharge Consents Environment Agency - Anglian Region Environment Agency - Thames Region	April 2010 April 2010	Quarterly Quarterly
Enforcement and Prohibition Notices Environment Agency - Thames Region	May 2010	Quarterly
Integrated Pollution Controls Environment Agency - Thames Region	October 2008	Not Applicable
Integrated Pollution Prevention And Control Environment Agency - Thames Region	April 2010	Quarterly
Local Authority Integrated Pollution Prevention And Control Cherwell District Council - Environmental Health Department	April 2009	Annual Rolling Update
Local Authority Pollution Prevention and Controls Cherwell District Council - Environmental Health Department	April 2009	Annual Rolling Update
Local Authority Pollution Prevention and Control Enforcements Cherwell District Council - Environmental Health Department	April 2009	Annual Rolling Update
Nearest Surface Water Feature Ordnance Survey	February 2010	Quarterly
Pollution Incidents to Controlled Waters Environment Agency - Anglian Region Environment Agency - Thames Region	September 1999 September 1999	Not Applicable Not Applicable
Prosecutions Relating to Authorised Processes Environment Agency - Thames Region	March 2010	Monthly
Prosecutions Relating to Controlled Waters Environment Agency - Thames Region	May 2010	Monthly
Registered Radioactive Substances Environment Agency - Thames Region	April 2010	Quarterly
River Quality Environment Agency - Head Office	November 2001	Not Applicable
River Quality Biology Sampling Points Environment Agency - Head Office	January 2010	Annually
River Quality Chemistry Sampling Points Environment Agency - Head Office	January 2010	Annually
Substantiated Pollution Incident Register Environment Agency - Thames Region - West Area	April 2010	Quarterly
Water Abstractions Environment Agency - Anglian Region Environment Agency - Thames Region	April 2010 April 2010	Quarterly Quarterly
Water Industry Act Referrals Environment Agency - Thames Region	January 2010	Quarterly
Groundwater Vulnerability Environment Agency - Head Office	January 1999	Not Applicable
Drift Deposits Environment Agency - Head Office	January 1999	Not Applicable
Source Protection Zones Environment Agency - Head Office	April 2010	Quarterly
Extreme Flooding from Rivers or Sea without Defences Environment Agency - Head Office	March 2010	Quarterly
Flooding from Rivers or Sea without Defences Environment Agency - Head Office	March 2010	Quarterly

Agency & Hydrological	Version	Update Cycle
Areas Benefiting from Flood Defences Environment Agency - Head Office	March 2010	Quarterly
Flood Water Storage Areas Environment Agency - Head Office	March 2010	Quarterly
Flood Defences Environment Agency - Head Office	March 2010	Quarterly
Waste	Version	Update Cycle
BGS Recorded Landfill Sites British Geological Survey - National Geoscience Information Service	June 1996	Not Applicable
Historical Landfill Sites Environment Agency - Thames Region - West Area	April 2010	Quarterly
Integrated Pollution Control Registered Waste Sites Environment Agency - Thames Region	October 2008	Not Applicable
Licensed Waste Management Facilities (Landfill Boundaries) Environment Agency - Thames Region - West Area	April 2010	Quarterly
Licensed Waste Management Facilities (Locations) Environment Agency - Thames Region - West Area	April 2010	Quarterly
Local Authority Landfill Coverage Cherwell District Council - Environmental Health Department Oxfordshire County Council	May 2000 May 2000	Not Applicable Not Applicable
Local Authority Recorded Landfill Sites Cherwell District Council - Environmental Health Department Oxfordshire County Council	May 2000 May 2000	Not Applicable Not Applicable
Registered Landfill Sites Environment Agency - Thames Region - West Area	March 2003	Not Applicable
Registered Waste Transfer Sites Environment Agency - Thames Region - West Area	March 2003	Not Applicable
Registered Waste Treatment or Disposal Sites Environment Agency - Thames Region - West Area	March 2003	Not Applicable
Hazardous Substances	Version	Update Cycle
Control of Major Accident Hazards Sites (COMAH) Health and Safety Executive	May 2010	Bi-Annually
Explosive Sites Health and Safety Executive	January 2009	Bi-Annually
Notification of Installations Handling Hazardous Substances (NIHHS) Health and Safety Executive	November 2000	Not Applicable
Planning Hazardous Substance Enforcements Cherwell District Council Oxfordshire County Council	July 2009 October 2009	Annual Rolling Update Annual Rolling Update
Planning Hazardous Substance Consents Cherwell District Council Oxfordshire County Council	July 2009 October 2009	Annual Rolling Update Annual Rolling Update

Geological	Version	Update Cycle
BGS Recorded Mineral Sites British Geological Survey - National Geoscience Information Service	April 2010	Bi-Annually
BGS 1:625,000 Solid Geology British Geological Survey - National Geoscience Information Service	August 1996	Not Applicable
Brine Compensation Area Cheshire Brine Subsidence Compensation Board	November 2002	Not Applicable
Coal Mining Affected Areas The Coal Authority - Mining Report Service	January 2006	As notified
Mining Instability Ove Arup & Partners	October 2000	Not Applicable
Natural and Mining Cavities Peter Brett Associates	November 2009	Bi-Annually
Potential for Collapsible Ground Stability Hazards British Geological Survey - National Geoscience Information Service	January 2009	Annually
Potential for Compressible Ground Stability Hazards British Geological Survey - National Geoscience Information Service	January 2009	Annually
Potential for Ground Dissolution Stability Hazards British Geological Survey - National Geoscience Information Service	January 2009	Annually
Potential for Landslide Ground Stability Hazards British Geological Survey - National Geoscience Information Service	January 2009	Annually
Potential for Running Sand Ground Stability Hazards British Geological Survey - National Geoscience Information Service	January 2009	Annually
Potential for Shrinking or Swelling Clay Ground Stability Hazards British Geological Survey - National Geoscience Information Service	January 2009	Annually
Radon Potential - Radon Affected Areas British Geological Survey - National Geoscience Information Service	May 2007	As notified
Radon Potential - Radon Protection Measures British Geological Survey - National Geoscience Information Service	May 2007	As notified
Shallow Mining Hazards British Geological Survey - National Geoscience Information Service	August 2002	Not Applicable
Industrial Land Use	Version	Update Cycle
Contemporary Trade Directory Entries Thomson Directories	March 2010	Quarterly
Fuel Station Entries Catalist Ltd - Experian Catalist	February 2010	Quarterly

Sensitive Land Use	Version	Update Cycle
Areas of Adopted Green Belt Cherwell District Council	March 2010	As notified
Areas of Unadopted Green Belt Cherwell District Council	March 2010	As notified
Areas of Outstanding Natural Beauty Natural England	December 2009	Bi-Annually
Environmentally Sensitive Areas Natural England	December 2009	Annually
Forest Parks Forestry Commission	April 1997	Not Applicable
Local Nature Reserves Natural England	December 2009	Bi-Annually
Marine Nature Reserves Natural England	September 2009	Bi-Annually
National Nature Reserves Natural England	December 2009	Bi-Annually
National Parks Natural England	December 2009	Bi-Annually
Nitrate Sensitive Areas Department for Environment, Food and Rural Affairs (DEFRA - formerly FRCA)	December 2009	Not Applicable
Nitrate Vulnerable Zones Department for Environment, Food and Rural Affairs (DEFRA - formerly FRCA)	February 2009	Annually
Ramsar Sites Natural England	December 2009	Bi-Annually
Sites of Special Scientific Interest Natural England	December 2009	Bi-Annually
Special Areas of Conservation Natural England	December 2009	Bi-Annually
Special Protection Areas Natural England	December 2009	Bi-Annually

A selection of organisations who provide data within this report

Data Supplier	Data Supplier Logo
Ordnance Survey	
Environment Agency	
Scottish Environment Protection Agency	
The Coal Authority	
British Geological Survey	 British Geological Survey <small>NATURAL ENVIRONMENT RESEARCH COUNCIL</small>
Centre for Ecology and Hydrology	 Centre for Ecology & Hydrology <small>NATURAL ENVIRONMENT RESEARCH COUNCIL</small>
Countryside Council for Wales	 CYNGOR CEFN GWLAD CYMRU COUNTRYSIDE COUNCIL FOR WALES
Scottish Natural Heritage	
Natural England	
Health Protection Agency	
Ove Arup	
Peter Brett Associates	

Contact	Name and Address	Contact Details
1	Environment Agency - National Customer Contact Centre (NCCC) PO Box 544, Templeborough, Rotherham, S60 1BY	Telephone: 08708 506 506 Email: enquiries@environment-agency.gov.uk
2	British Geological Survey - Enquiry Service British Geological Survey, Kingsley Dunham Centre, Keyworth, Nottingham, Nottinghamshire, NG12 5GG	Telephone: 0115 936 3143 Fax: 0115 936 3276 Email: enquiries@bgs.ac.uk Website: www.bgs.ac.uk
3	Natural England Northminster House, Northminster Road, Peterborough, Cambridgeshire, PE1 1UA	Telephone: 0845 600 3078 Fax: 01733 455103 Email: enquiries@naturalengland.org.uk Website: www.naturalengland.org.uk
4	Department for Environment, Food and Rural Affairs (DEFRA - formerly FRCA) Government Buildings, Otley Road, Lawnswood, Leeds, West Yorkshire, LS16 5QT	Telephone: 0113 2613333 Fax: 0113 230 0879
5	Oxfordshire County Council County Hall, New Road, Oxford, Oxfordshire, OX1 1ND	Telephone: 01865 792422 Fax: 01865 810106 Email: environmental.services@oxfordshire.gov.uk Website: www.oxfordshire.gov.uk
6	Cherwell District Council - Environmental Health Department Bodicote House, Bodicote, Banbury, Oxfordshire, OX15 4AA	Telephone: 01295 252535 extn 4511 Fax: 01295 270028 Website: www.cherwell-dc.gov.uk
-	Health Protection Agency - Radon Survey, Centre for Radiation, Chemical and Environmental Hazards Chilton, Didcot, Oxfordshire, OX11 0RQ	Telephone: 01235 822622 Fax: 01235 833891 Email: radon@hpa.org.uk Website: www.hpa.org.uk
-	Landmark Information Group Limited The Smith Centre, Henley On Thames, Oxfordshire, RG9 6AB	Telephone: 0844 844 9952 Fax: 0844 844 9951 Email: customerservices@landmarkinfo.co.uk Website: www.landmarkinfo.co.uk

Please note that the Environment Agency / SEPA have a charging policy in place for enquiries.

Envirocheck[®] Report:

Datasheet

Order Details:

Order Number:

31544761_1_1

Customer Reference:

UA001881

National Grid Reference:

457720, 225250

Slice:

D

Site Area (Ha):

395.55

Search Buffer (m):

500

Site Details:

Site at

Bicester

Oxfordshire

Client Details:

Mr D Thomas

Hyder Consulting Ltd

HCL House

St. Mellons Business Park

St Mellons

Cardiff

CF3 0EY

Report Section	Page Number
Summary	-
Agency & Hydrological	1
Waste	3
Hazardous Substances	-
Geological	4
Industrial Land Use	-
Sensitive Land Use	9
Data Currency	10
Data Suppliers	14
Useful Contacts	15

Introduction

The Environment Act 1995 has made site sensitivity a key issue, as the legislation pays as much attention to the pathways by which contamination could spread, and to the vulnerable targets of contamination, as it does the potential sources of contamination. For this reason, Landmark's Site Sensitivity maps and Datasheet(s) place great emphasis on statutory data provided by the Environment Agency and the Scottish Environment Protection Agency; it also incorporates data from Natural England (and the Scottish and Welsh equivalents) and Local Authorities; and highlights hydrogeological features required by environmental and geotechnical consultants. It does not include any information concerning past uses of land. The datasheet is produced by querying the Landmark database to a distance defined by the client from a site boundary provided by the client.

In the attached datasheet the National Grid References (NGRs) are rounded to the nearest 10m in accordance with Landmark's agreements with a number of Data Suppliers.

Copyright Notice

© Landmark Information Group Limited 2010. The Copyright on the information and data and its format as contained in this Envirocheck® Report ("Report") is the property of Landmark Information Group Limited ("Landmark") and several other Data Providers, including (but not limited to) Ordnance Survey, British Geological Survey, the Environment Agency and Natural England, and must not be reproduced in whole or in part by photocopying or any other method. The Report is supplied under Landmark's Terms and Conditions accepted by the Customer. A copy of Landmark's Terms and Conditions can be found with the Index Map for this report. Additional copies of the Report may be obtained from Landmark, subject to Landmark's charges in force from time to time. The Copyright, design rights and any other intellectual rights shall remain the exclusive property of Landmark and /or other Data providers, whose Copyright material has been included in this Report.

Natural England Copyright Notice

Site of Special Scientific Interest, National Nature Reserve, Ramsar, Special Protection Area, Special Conservation Area, Marine Nature Reserve data (derived from Ordnance Survey 1:10000 raster) is provided by, and used with the permission of, Natural England who retain the copyright and Intellectual Property Rights for the data.

Ove Arup Copyright Notice

The Data provided in this report was obtained on Licence from Ove Arup & Partners Limited (for further information, contact mining.review@arup.com). No reproduction or further use of such Data is to be made without the prior written consent of Ove Arup & Partners Limited. The information and data supplied in the product are derived from publicly available records and other third party sources and neither Ove Arup & Partners nor Landmark warrant the accuracy or completeness of such information or data.

Peter Brett Associates Copyright Notice

The cavity data presented has been extracted from the PBA enhanced version of the original DEFRA national cavity databases. PBA/DEFRA retain the copyright & intellectual property rights in the data. Whilst all reasonable efforts are made to check that the information contained in the cavity databases is accurate we do not warrant that the data is complete or error free. The information is based upon our own researches and those collated from a number of external sources and is continually being augmented and updated by PBA. In no event shall PBA/DEFRA or Landmark be liable for any loss or damage including, without limitation, indirect or consequential loss or damage arising from the use of this data.

Radon Potential dataset Copyright Notice

Information supplied from a joint dataset compiled by The British Geological Survey and the Health Protection Agency.

Report Version v47.0

Data Type	Page Number	On Site	0 to 250m	251 to 500m (*up to 1000m)
Agency & Hydrological				
Contaminated Land Register Entries and Notices				
Discharge Consents	pg 1	1		2
Enforcement and Prohibition Notices				
Integrated Pollution Controls				
Integrated Pollution Prevention And Control				
Local Authority Integrated Pollution Prevention And Control				
Local Authority Pollution Prevention and Controls	pg 1	1		
Local Authority Pollution Prevention and Control Enforcements				
Nearest Surface Water Feature	pg 1	Yes		
Pollution Incidents to Controlled Waters				
Prosecutions Relating to Authorised Processes				
Prosecutions Relating to Controlled Waters				
Registered Radioactive Substances				
River Quality				
River Quality Biology Sampling Points				
River Quality Chemistry Sampling Points				
Substantiated Pollution Incident Register				
Water Abstractions	pg 2	1		
Water Industry Act Referrals				
Groundwater Vulnerability	pg 2	Yes	n/a	n/a
Source Protection Zones				
Extreme Flooding from Rivers or Sea without Defences	pg 2	Yes		n/a
Flooding from Rivers or Sea without Defences	pg 2	Yes		n/a
Areas Benefiting from Flood Defences				n/a
Flood Water Storage Areas				n/a
Flood Defences				n/a
Waste				
BGS Recorded Landfill Sites				
Historical Landfill Sites				
Integrated Pollution Control Registered Waste Sites				
Licensed Waste Management Facilities (Landfill Boundaries)				
Licensed Waste Management Facilities (Locations)				
Local Authority Recorded Landfill Sites				
Registered Landfill Sites				
Registered Waste Transfer Sites				
Registered Waste Treatment or Disposal Sites				

Data Type	Page Number	On Site	0 to 250m	251 to 500m (*up to 1000m)
Hazardous Substances				
Control of Major Accident Hazards Sites (COMAH)				
Explosive Sites				
Notification of Installations Handling Hazardous Substances (NIHHS)				
Planning Hazardous Substance Consents				
Planning Hazardous Substance Enforcements				
Geological				
BGS Recorded Mineral Sites	pg 4		1	1
BGS 1:625,000 Solid Geology	pg 4	Yes	n/a	n/a
Brine Compensation Area			n/a	n/a
Coal Mining Affected Areas			n/a	n/a
Mining Instability			n/a	n/a
Natural and Mining Cavities				
Potential for Collapsible Ground Stability Hazards				n/a
Potential for Compressible Ground Stability Hazards	pg 4	Yes	Yes	n/a
Potential for Ground Dissolution Stability Hazards	pg 5	Yes	Yes	n/a
Potential for Landslide Ground Stability Hazards	pg 5	Yes		n/a
Potential for Running Sand Ground Stability Hazards	pg 5	Yes	Yes	n/a
Potential for Shrinking or Swelling Clay Ground Stability Hazards	pg 6	Yes	Yes	n/a
Radon Potential - Radon Affected Areas	pg 7	Yes	n/a	n/a
Radon Potential - Radon Protection Measures	pg 7	Yes	n/a	n/a
Shallow Mining Hazards				n/a
Industrial Land Use				
Contemporary Trade Directory Entries (50m)				n/a
Fuel Station Entries				

Data Type	Page Number	On Site	0 to 250m	251 to 500m (*up to 1000m)
Sensitive Land Use				
Areas of Adopted Green Belt				
Areas of Unadopted Green Belt				
Areas of Outstanding Natural Beauty				
Environmentally Sensitive Areas				
Forest Parks				
Local Nature Reserves	pg 9		1	
Marine Nature Reserves				
National Nature Reserves				
National Parks				
Nitrate Sensitive Areas				
Nitrate Vulnerable Zones	pg 9	1		
Ramsar Sites				
Sites of Special Scientific Interest				
Special Areas of Conservation				
Special Protection Areas				

Map ID	Details	Quadrant Reference (Compass Direction)	Estimated Distance From Site	Contact	NGR
1	<p>Discharge Consents</p> <p>Operator: A G Phipps, Esq. Property Type: Domestic Property (Multiple) Location: Home Farm Complex Home Farm Banbury Road Caversfield, Bicester Oxfordshire Ox27 0tg Authority: Environment Agency, Thames Region Catchment Area: Not Supplied Reference: Cawm.0566 Permit Version: 1 Effective Date: 19th November 2002 Issued Date: 16th January 2003 Revocation Date: Not Supplied Discharge Type: Sewage Discharges - Final/Treated Effluent - Not Water Company Discharge: Freshwater Stream/River Environment: Receiving Water: The Town Brook Status: New Consent (Water Resources Act 1991, Section 88 & Schedule 10 as amended by Environment Act 1995) Positional Accuracy: Located by supplier to within 10m</p>	D2NE (SE)	0	1	458020 225040
2	<p>Discharge Consents</p> <p>Operator: Mr. M.S. Purewal Property Type: Domestic Property (Single) Location: The Old Vicarage, Caversfield, Near Bicester, Oxon Authority: Environment Agency, Thames Region Catchment Area: Not Supplied Reference: Ctwc.1546 Permit Version: 2 Effective Date: 30th January 2007 Issued Date: 30th January 2007 Revocation Date: 31st March 2019 Discharge Type: Sewage Discharges - Final/Treated Effluent - Not Water Company Discharge: Irrigation Area Environment: Receiving Water: Cornbrash Status: Modified (Water Resources Act 1991, Schedule 10 as amended by Environment Act 1995) Positional Accuracy: Located by supplier to within 10m</p>	D3SW (SE)	389	1	458500 224750
2	<p>Discharge Consents</p> <p>Operator: Mr. M.S. Purewal Property Type: Domestic Property (Single) Location: The Old Vicarage, Caversfield, Near Bicester, Oxon Authority: Environment Agency, Thames Region Catchment Area: Not Given Reference: CTWC.1546 Permit Version: 1 Effective Date: 27th March 1987 Issued Date: 27th March 1987 Revocation Date: 30th January 2007 Discharge Type: Sewage Discharges - Final/Treated Effluent - Not Water Company Discharge: Irrigation Area Environment: Receiving Water: Cornbrash Status: Transferred from COPA 1974 Positional Accuracy: Located by supplier to within 100m</p>	D3SW (SE)	389	1	458500 224750
3	<p>Local Authority Pollution Prevention and Controls</p> <p>Name: Teslayne Engineering Location: Unit 4 The Courtyard, Caversfield, Bicester, Ox27 8tg Authority: Cherwell District Council, Environmental Health Department Permit Reference: CDC P/WOB/011 Dated: Not Supplied Process Type: Local Authority Air Pollution Control Description: PG1/1Waste oil burners, less than 0.4MW net rated thermal input Status: Application Not Yet Authorised Positional Accuracy: Manually positioned to the address or location</p>	D2NE (SE)	0	2	458065 225047
	<p>Nearest Surface Water Feature</p>	D1NE (W)	0	-	457282 225207

Map ID	Details	Quadrant Reference (Compass Direction)	Estimated Distance From Site	Contact	NGR
4	Water Abstractions Operator: W & W Malins Licence Number: 28/39/14/0214 Permit Version: 100 Location: Lords Farm, Bicester (B) Authority: Environment Agency, Thames Region Abstraction: General Farming And Domestic Abstraction Type: Water may be abstracted from a single point Source: Groundwater Daily Rate (m3): Not Supplied Yearly Rate (m3): Not Supplied Details: Not Supplied Authorised Start: 01 January Authorised End: 31 December Permit Start Date: 8th May 1967 Permit End Date: Not Supplied Positional Accuracy: Located by supplier to within 10m	D1SW (SW)	0	1	457000 224600
	Groundwater Vulnerability Geological Classification: Minor Aquifer (Variably permeable) - These can be fractured or potentially fractured rocks, which do not have a high primary permeability, or other formations of variable permeability including unconsolidated deposits. Although not producing large quantities of water for abstraction, they are important for local supplies and in supplying base flow to rivers Soil Classification: Soils of High Leaching Potential (H3)- Coarse textured or moderately shallow soils which readily transmit non-absorbed pollutants and liquid discharges but which have some ability to attenuate absorbed pollutants because of their large clay or organic matter contents Map Sheet: Sheet 30 Northern Cotswolds Scale: 1:100,000	D9SW (NW)	0	1	457095 225971
	Groundwater Vulnerability Geological Classification: Minor Aquifer (Variably permeable) - These can be fractured or potentially fractured rocks, which do not have a high primary permeability, or other formations of variable permeability including unconsolidated deposits. Although not producing large quantities of water for abstraction, they are important for local supplies and in supplying base flow to rivers Soil Classification: Soils of High Leaching Potential (U) - Soil information for restored mineral workings and urban areas is based on fewer observations than elsewhere. A worst case vulnerability classification (H) assumed, until proved otherwise Map Sheet: Sheet 30 Northern Cotswolds Scale: 1:100,000	(SW)	0	1	457122 223946
	Drift Deposits None				
	Extreme Flooding from Rivers or Sea without Defences Flood Plain Type: Fluvial Boundary Accuracy: As Supplied	D2NW (S)	0	1	457755 224970
	Flooding from Rivers or Sea without Defences Flood Plain Type: Fluvial Boundary Accuracy: As Supplied	D2NW (S)	0	1	457765 224965
	Areas Benefiting from Flood Defences None				
	Flood Water Storage Areas None				
	Flood Defences None				

Map ID	Details	Quadrant Reference (Compass Direction)	Estimated Distance From Site	Contact	NGR
	Local Authority Landfill Coverage Name: Cherwell District Council - Has supplied landfill data		0	2	462905 225299
	Local Authority Landfill Coverage Name: Oxfordshire County Council - Has supplied landfill data		0	6	462905 225299

Map ID	Details	Quadrant Reference (Compass Direction)	Estimated Distance From Site	Contact	NGR
5	BGS Recorded Mineral Sites Site Name: Home Farm Location: Caversfield, Oxford, Oxfordshire Source: British Geological Survey, National Geoscience Information Service Reference: 57403 Type: Opencast Status: Ceased Operator: Unknown Operator Operator Location: Not Supplied Periodic Type: Jurassic Geology: Cornbrash Formation Commodity: Limestone Positional Accuracy: Located by supplier to within 10m	D2NE (SE)	78	3	458187 225056
6	BGS Recorded Mineral Sites Site Name: Vicarage House Location: Caversfield, Oxford, Oxfordshire Source: British Geological Survey, National Geoscience Information Service Reference: 57411 Type: Opencast Status: Ceased Operator: Unknown Operator Operator Location: Not Supplied Periodic Type: Jurassic Geology: Cornbrash Formation Commodity: Limestone Positional Accuracy: Located by supplier to within 10m	D3NW (E)	489	3	458589 225144
	BGS 1:625,000 Solid Geology Description: Cornbrash	D10NW (N)	0	3	457764 226276
	Coal Mining Affected Areas In an area which may not be affected by coal mining				
	Potential for Collapsible Ground Stability Hazards No Hazard				
	Potential for Compressible Ground Stability Hazards Hazard Potential: No Hazard Source: British Geological Survey, National Geoscience Information Service	D2NW (S)	0	3	457719 225000
	Potential for Compressible Ground Stability Hazards Hazard Potential: No Hazard Source: British Geological Survey, National Geoscience Information Service	D2NW (S)	0	3	457719 225000
	Potential for Compressible Ground Stability Hazards Hazard Potential: Moderate Source: British Geological Survey, National Geoscience Information Service	D2NW (SE)	0	3	457950 225025
	Potential for Compressible Ground Stability Hazards Hazard Potential: Moderate Source: British Geological Survey, National Geoscience Information Service	D2NW (SE)	0	3	457925 225000
	Potential for Compressible Ground Stability Hazards Hazard Potential: Moderate Source: British Geological Survey, National Geoscience Information Service	D2NW (SE)	0	3	457900 224975
	Potential for Compressible Ground Stability Hazards Hazard Potential: Moderate Source: British Geological Survey, National Geoscience Information Service	D2NW (S)	0	3	457825 224950
	Potential for Compressible Ground Stability Hazards Hazard Potential: Moderate Source: British Geological Survey, National Geoscience Information Service	D2SW (S)	0	3	457775 224825
	Potential for Compressible Ground Stability Hazards Hazard Potential: Moderate Source: British Geological Survey, National Geoscience Information Service	D2SW (S)	0	3	457750 224775
	Potential for Compressible Ground Stability Hazards Hazard Potential: Moderate Source: British Geological Survey, National Geoscience Information Service	D2SW (S)	0	3	457725 224725
	Potential for Compressible Ground Stability Hazards Hazard Potential: Moderate Source: British Geological Survey, National Geoscience Information Service	D2SW (S)	0	3	457719 224675
	Potential for Compressible Ground Stability Hazards Hazard Potential: Moderate Source: British Geological Survey, National Geoscience Information Service	D2SW (S)	0	3	457700 224625

Map ID	Details	Quadrant Reference (Compass Direction)	Estimated Distance From Site	Contact	NGR
	Potential for Compressible Ground Stability Hazards Hazard Potential: Moderate Source: British Geological Survey, National Geoscience Information Service	D6NW (N)	158	3	457750 225750
	Potential for Compressible Ground Stability Hazards Hazard Potential: Moderate Source: British Geological Survey, National Geoscience Information Service	D6NW (NE)	247	3	457950 225650
	Potential for Ground Dissolution Stability Hazards Hazard Potential: Very Low Source: British Geological Survey, National Geoscience Information Service	D2NW (S)	0	3	457650 225075
	Potential for Ground Dissolution Stability Hazards Hazard Potential: Very Low Source: British Geological Survey, National Geoscience Information Service	D1NE (SW)	0	3	457600 224975
	Potential for Ground Dissolution Stability Hazards Hazard Potential: No Hazard Source: British Geological Survey, National Geoscience Information Service	D2NW (SE)	0	3	457950 225100
	Potential for Ground Dissolution Stability Hazards Hazard Potential: No Hazard Source: British Geological Survey, National Geoscience Information Service	D2NW (S)	0	3	457650 225075
	Potential for Ground Dissolution Stability Hazards Hazard Potential: No Hazard Source: British Geological Survey, National Geoscience Information Service	D2NW (S)	0	3	457719 225000
	Potential for Ground Dissolution Stability Hazards Hazard Potential: Very Low Source: British Geological Survey, National Geoscience Information Service	D2NE (SE)	0	3	458100 225025
	Potential for Ground Dissolution Stability Hazards Hazard Potential: Very Low Source: British Geological Survey, National Geoscience Information Service	D2NE (SE)	0	3	458025 224950
	Potential for Ground Dissolution Stability Hazards Hazard Potential: Low Source: British Geological Survey, National Geoscience Information Service	D6NW (N)	189	3	457750 225800
	Potential for Ground Dissolution Stability Hazards Hazard Potential: Low Source: British Geological Survey, National Geoscience Information Service	D6SE (NE)	214	3	457975 225575
	Potential for Landslide Ground Stability Hazards Hazard Potential: Very Low Source: British Geological Survey, National Geoscience Information Service	D2NW (S)	0	3	457719 225000
	Potential for Landslide Ground Stability Hazards Hazard Potential: Very Low Source: British Geological Survey, National Geoscience Information Service	D2NW (S)	0	3	457719 225000
	Potential for Running Sand Ground Stability Hazards Hazard Potential: No Hazard Source: British Geological Survey, National Geoscience Information Service	D2NW (S)	0	3	457719 225000
	Potential for Running Sand Ground Stability Hazards Hazard Potential: No Hazard Source: British Geological Survey, National Geoscience Information Service	D2NW (S)	0	3	457719 225000
	Potential for Running Sand Ground Stability Hazards Hazard Potential: Low Source: British Geological Survey, National Geoscience Information Service	D2NW (SE)	0	3	457950 225025
	Potential for Running Sand Ground Stability Hazards Hazard Potential: Low Source: British Geological Survey, National Geoscience Information Service	D2NW (SE)	0	3	457925 225000
	Potential for Running Sand Ground Stability Hazards Hazard Potential: Low Source: British Geological Survey, National Geoscience Information Service	D2NW (SE)	0	3	457900 224975
	Potential for Running Sand Ground Stability Hazards Hazard Potential: Low Source: British Geological Survey, National Geoscience Information Service	D2NW (S)	0	3	457825 224950
	Potential for Running Sand Ground Stability Hazards Hazard Potential: Low Source: British Geological Survey, National Geoscience Information Service	D2SW (S)	0	3	457775 224825
	Potential for Running Sand Ground Stability Hazards Hazard Potential: Low Source: British Geological Survey, National Geoscience Information Service	D2SW (S)	0	3	457750 224775

Map ID	Details	Quadrant Reference (Compass Direction)	Estimated Distance From Site	Contact	NGR
	Potential for Running Sand Ground Stability Hazards Hazard Potential: Low Source: British Geological Survey, National Geoscience Information Service	D2SW (S)	0	3	457725 224725
	Potential for Running Sand Ground Stability Hazards Hazard Potential: Low Source: British Geological Survey, National Geoscience Information Service	D2SW (S)	0	3	457700 224625
	Potential for Running Sand Ground Stability Hazards Hazard Potential: Low Source: British Geological Survey, National Geoscience Information Service	D2SW (S)	0	3	457719 224675
	Potential for Running Sand Ground Stability Hazards Hazard Potential: Low Source: British Geological Survey, National Geoscience Information Service	D6NW (N)	158	3	457750 225750
	Potential for Running Sand Ground Stability Hazards Hazard Potential: Low Source: British Geological Survey, National Geoscience Information Service	D6NW (NE)	247	3	457950 225650
	Potential for Shrinking or Swelling Clay Ground Stability Hazards Hazard Potential: No Hazard Source: British Geological Survey, National Geoscience Information Service	D2NE (SE)	0	3	458000 225025
	Potential for Shrinking or Swelling Clay Ground Stability Hazards Hazard Potential: No Hazard Source: British Geological Survey, National Geoscience Information Service	D2NW (S)	0	3	457719 225000
	Potential for Shrinking or Swelling Clay Ground Stability Hazards Hazard Potential: No Hazard Source: British Geological Survey, National Geoscience Information Service	D2NW (S)	0	3	457719 225000
	Potential for Shrinking or Swelling Clay Ground Stability Hazards Hazard Potential: Very Low Source: British Geological Survey, National Geoscience Information Service	D2NW (SE)	0	3	457950 225025
	Potential for Shrinking or Swelling Clay Ground Stability Hazards Hazard Potential: Very Low Source: British Geological Survey, National Geoscience Information Service	D2NW (SE)	0	3	457925 225000
	Potential for Shrinking or Swelling Clay Ground Stability Hazards Hazard Potential: Very Low Source: British Geological Survey, National Geoscience Information Service	D2NW (SE)	0	3	457900 224975
	Potential for Shrinking or Swelling Clay Ground Stability Hazards Hazard Potential: Very Low Source: British Geological Survey, National Geoscience Information Service	D2NW (S)	0	3	457825 224950
	Potential for Shrinking or Swelling Clay Ground Stability Hazards Hazard Potential: Very Low Source: British Geological Survey, National Geoscience Information Service	D2SW (S)	0	3	457775 224825
	Potential for Shrinking or Swelling Clay Ground Stability Hazards Hazard Potential: Very Low Source: British Geological Survey, National Geoscience Information Service	D2SW (S)	0	3	457750 224775
	Potential for Shrinking or Swelling Clay Ground Stability Hazards Hazard Potential: Very Low Source: British Geological Survey, National Geoscience Information Service	D2SW (S)	0	3	457725 224725
	Potential for Shrinking or Swelling Clay Ground Stability Hazards Hazard Potential: Very Low Source: British Geological Survey, National Geoscience Information Service	D2SW (S)	0	3	457700 224625
	Potential for Shrinking or Swelling Clay Ground Stability Hazards Hazard Potential: Very Low Source: British Geological Survey, National Geoscience Information Service	D2SW (S)	0	3	457719 224675
	Potential for Shrinking or Swelling Clay Ground Stability Hazards Hazard Potential: Very Low Source: British Geological Survey, National Geoscience Information Service	D6NW (N)	158	3	457750 225750
	Potential for Shrinking or Swelling Clay Ground Stability Hazards Hazard Potential: Very Low Source: British Geological Survey, National Geoscience Information Service	D6NW (NE)	247	3	457950 225650
	Radon Potential - Radon Affected Areas Affected Area: The property is in a radon affected area, as between 3 and 5% of homes are above the action level Source: British Geological Survey, National Geoscience Information Service	D2NW (S)	0	3	457775 225025

Map ID	Details	Quadrant Reference (Compass Direction)	Estimated Distance From Site	Contact	NGR
	Radon Potential - Radon Affected Areas Affected Area: The property is in a radon affected area, as between 3 and 5% of homes are above the action level Source: British Geological Survey, National Geoscience Information Service	D2NW (S)	0	3	457750 225000
	Radon Potential - Radon Affected Areas Affected Area: The property is in a radon affected area, as between 1 and 3% of homes are above the action level Source: British Geological Survey, National Geoscience Information Service	D2SW (SE)	0	3	457950 224900
	Radon Potential - Radon Affected Areas Affected Area: The property is not in a radon affected area, as less than 1% of homes are above the action level Source: British Geological Survey, National Geoscience Information Service	D1SE (S)	0	3	457575 224900
	Radon Potential - Radon Affected Areas Affected Area: The property is in a radon affected area, as between 1 and 3% of homes are above the action level Source: British Geological Survey, National Geoscience Information Service	D2SW (S)	0	3	457675 224800
	Radon Potential - Radon Affected Areas Affected Area: The property is in a radon affected area, as between 1 and 3% of homes are above the action level Source: British Geological Survey, National Geoscience Information Service	(SW)	0	3	457325 224475
	Radon Potential - Radon Affected Areas Affected Area: The property is in a radon affected area, as between 1 and 3% of homes are above the action level Source: British Geological Survey, National Geoscience Information Service	D2NW (SW)	0	3	457675 225150
	Radon Potential - Radon Affected Areas Affected Area: The property is in a radon affected area, as between 1 and 3% of homes are above the action level Source: British Geological Survey, National Geoscience Information Service	D2NW (S)	0	3	457719 225000
	Radon Potential - Radon Affected Areas Affected Area: The property is in a radon affected area, as between 1 and 3% of homes are above the action level Source: British Geological Survey, National Geoscience Information Service	D2SW (S)	0	3	457700 224825
	Radon Potential - Radon Affected Areas Affected Area: The property is not in a radon affected area, as less than 1% of homes are above the action level Source: British Geological Survey, National Geoscience Information Service	D2NW (SW)	0	3	457675 225150
	Radon Potential - Radon Affected Areas Affected Area: The property is not in a radon affected area, as less than 1% of homes are above the action level Source: British Geological Survey, National Geoscience Information Service	D2NE (SE)	0	3	458100 224925
	Radon Potential - Radon Protection Measures Protection Measure: Basic radon protective measures are necessary in the construction of new dwellings or extensions Source: British Geological Survey, National Geoscience Information Service	D2NW (S)	0	3	457775 225025
	Radon Potential - Radon Protection Measures Protection Measure: Basic radon protective measures are necessary in the construction of new dwellings or extensions Source: British Geological Survey, National Geoscience Information Service	D2NW (S)	0	3	457750 225000
	Radon Potential - Radon Protection Measures Protection Measure: No radon protective measures are necessary in the construction of new dwellings or extensions Source: British Geological Survey, National Geoscience Information Service	D2SW (SE)	0	3	457950 224900
	Radon Potential - Radon Protection Measures Protection Measure: No radon protective measures are necessary in the construction of new dwellings or extensions Source: British Geological Survey, National Geoscience Information Service	D1SE (S)	0	3	457575 224900
	Radon Potential - Radon Protection Measures Protection Measure: No radon protective measures are necessary in the construction of new dwellings or extensions Source: British Geological Survey, National Geoscience Information Service	D2SW (S)	0	3	457675 224800
	Radon Potential - Radon Protection Measures Protection Measure: No radon protective measures are necessary in the construction of new dwellings or extensions Source: British Geological Survey, National Geoscience Information Service	(SW)	0	3	457325 224475

Map ID	Details	Quadrant Reference (Compass Direction)	Estimated Distance From Site	Contact	NGR
	Radon Potential - Radon Protection Measures Protection Measure: No radon protective measures are necessary in the construction of new dwellings or extensions Source: British Geological Survey, National Geoscience Information Service	D2NW (SW)	0	3	457675 225150
	Radon Potential - Radon Protection Measures Protection Measure: No radon protective measures are necessary in the construction of new dwellings or extensions Source: British Geological Survey, National Geoscience Information Service	D2NW (S)	0	3	457719 225000
	Radon Potential - Radon Protection Measures Protection Measure: No radon protective measures are necessary in the construction of new dwellings or extensions Source: British Geological Survey, National Geoscience Information Service	D2SW (S)	0	3	457700 224825
	Radon Potential - Radon Protection Measures Protection Measure: No radon protective measures are necessary in the construction of new dwellings or extensions Source: British Geological Survey, National Geoscience Information Service	D2NW (SW)	0	3	457675 225150
	Radon Potential - Radon Protection Measures Protection Measure: No radon protective measures are necessary in the construction of new dwellings or extensions Source: British Geological Survey, National Geoscience Information Service	D2NE (SE)	0	3	458100 224925
	Shallow Mining Hazards No Hazard				

Map ID	Details	Quadrant Reference (Compass Direction)	Estimated Distance From Site	Contact	NGR
7	Local Nature Reserves Name: Bure Park Multiple Area: N Area (m2): 83957.83 Source: Natural England Designation Date: 5th December 2005	(S)	53	4	457632 224175
8	Nitrate Vulnerable Zones Name: Not Supplied Description: Surface Water - Designated 2006 Source: Department for Environment, Food and Rural Affairs (DEFRA - formerly FRCA)	(N)	0	5	458282 227852













Agency & Hydrological	Version	Update Cycle
Contaminated Land Register Entries and Notices Cherwell District Council - Environmental Health Department	February 2010	Annual Rolling Update
Discharge Consents Environment Agency - Anglian Region Environment Agency - Thames Region	April 2010 April 2010	Quarterly Quarterly
Enforcement and Prohibition Notices Environment Agency - Thames Region	May 2010	Quarterly
Integrated Pollution Controls Environment Agency - Thames Region	October 2008	Not Applicable
Integrated Pollution Prevention And Control Environment Agency - Thames Region	April 2010	Quarterly
Local Authority Integrated Pollution Prevention And Control Cherwell District Council - Environmental Health Department	April 2009	Annual Rolling Update
Local Authority Pollution Prevention and Controls Cherwell District Council - Environmental Health Department	April 2009	Annual Rolling Update
Local Authority Pollution Prevention and Control Enforcements Cherwell District Council - Environmental Health Department	April 2009	Annual Rolling Update
Nearest Surface Water Feature Ordnance Survey	February 2010	Quarterly
Pollution Incidents to Controlled Waters Environment Agency - Anglian Region Environment Agency - Thames Region	September 1999 September 1999	Not Applicable Not Applicable
Prosecutions Relating to Authorised Processes Environment Agency - Thames Region	March 2010	Monthly
Prosecutions Relating to Controlled Waters Environment Agency - Thames Region	May 2010	Monthly
Registered Radioactive Substances Environment Agency - Thames Region	April 2010	Quarterly
River Quality Environment Agency - Head Office	November 2001	Not Applicable
River Quality Biology Sampling Points Environment Agency - Head Office	January 2010	Annually
River Quality Chemistry Sampling Points Environment Agency - Head Office	January 2010	Annually
Substantiated Pollution Incident Register Environment Agency - Thames Region - West Area	April 2010	Quarterly
Water Abstractions Environment Agency - Anglian Region Environment Agency - Thames Region	April 2010 April 2010	Quarterly Quarterly
Water Industry Act Referrals Environment Agency - Thames Region	January 2010	Quarterly
Groundwater Vulnerability Environment Agency - Head Office	January 1999	Not Applicable
Drift Deposits Environment Agency - Head Office	January 1999	Not Applicable
Source Protection Zones Environment Agency - Head Office	April 2010	Quarterly
Extreme Flooding from Rivers or Sea without Defences Environment Agency - Head Office	March 2010	Quarterly
Flooding from Rivers or Sea without Defences Environment Agency - Head Office	March 2010	Quarterly

Agency & Hydrological	Version	Update Cycle
Areas Benefiting from Flood Defences Environment Agency - Head Office	March 2010	Quarterly
Flood Water Storage Areas Environment Agency - Head Office	March 2010	Quarterly
Flood Defences Environment Agency - Head Office	March 2010	Quarterly
Waste	Version	Update Cycle
BGS Recorded Landfill Sites British Geological Survey - National Geoscience Information Service	June 1996	Not Applicable
Historical Landfill Sites Environment Agency - Thames Region - West Area	April 2010	Quarterly
Integrated Pollution Control Registered Waste Sites Environment Agency - Thames Region	October 2008	Not Applicable
Licensed Waste Management Facilities (Landfill Boundaries) Environment Agency - Thames Region - West Area	April 2010	Quarterly
Licensed Waste Management Facilities (Locations) Environment Agency - Thames Region - West Area	April 2010	Quarterly
Local Authority Landfill Coverage Cherwell District Council - Environmental Health Department Oxfordshire County Council	May 2000 May 2000	Not Applicable Not Applicable
Local Authority Recorded Landfill Sites Cherwell District Council - Environmental Health Department Oxfordshire County Council	May 2000 May 2000	Not Applicable Not Applicable
Registered Landfill Sites Environment Agency - Thames Region - West Area	March 2003	Not Applicable
Registered Waste Transfer Sites Environment Agency - Thames Region - West Area	March 2003	Not Applicable
Registered Waste Treatment or Disposal Sites Environment Agency - Thames Region - West Area	March 2003	Not Applicable
Hazardous Substances	Version	Update Cycle
Control of Major Accident Hazards Sites (COMAH) Health and Safety Executive	May 2010	Bi-Annually
Explosive Sites Health and Safety Executive	January 2009	Bi-Annually
Notification of Installations Handling Hazardous Substances (NIHHS) Health and Safety Executive	November 2000	Not Applicable
Planning Hazardous Substance Enforcements Cherwell District Council Oxfordshire County Council	July 2009 October 2009	Annual Rolling Update Annual Rolling Update
Planning Hazardous Substance Consents Cherwell District Council Oxfordshire County Council	July 2009 October 2009	Annual Rolling Update Annual Rolling Update

Geological	Version	Update Cycle
BGS Recorded Mineral Sites British Geological Survey - National Geoscience Information Service	April 2010	Bi-Annually
BGS 1:625,000 Solid Geology British Geological Survey - National Geoscience Information Service	August 1996	Not Applicable
Brine Compensation Area Cheshire Brine Subsidence Compensation Board	November 2002	Not Applicable
Coal Mining Affected Areas The Coal Authority - Mining Report Service	January 2006	As notified
Mining Instability Ove Arup & Partners	October 2000	Not Applicable
Natural and Mining Cavities Peter Brett Associates	November 2009	Bi-Annually
Potential for Collapsible Ground Stability Hazards British Geological Survey - National Geoscience Information Service	January 2009	Annually
Potential for Compressible Ground Stability Hazards British Geological Survey - National Geoscience Information Service	January 2009	Annually
Potential for Ground Dissolution Stability Hazards British Geological Survey - National Geoscience Information Service	January 2009	Annually
Potential for Landslide Ground Stability Hazards British Geological Survey - National Geoscience Information Service	January 2009	Annually
Potential for Running Sand Ground Stability Hazards British Geological Survey - National Geoscience Information Service	January 2009	Annually
Potential for Shrinking or Swelling Clay Ground Stability Hazards British Geological Survey - National Geoscience Information Service	January 2009	Annually
Radon Potential - Radon Affected Areas British Geological Survey - National Geoscience Information Service	May 2007	As notified
Radon Potential - Radon Protection Measures British Geological Survey - National Geoscience Information Service	May 2007	As notified
Shallow Mining Hazards British Geological Survey - National Geoscience Information Service	August 2002	Not Applicable
Industrial Land Use	Version	Update Cycle
Contemporary Trade Directory Entries Thomson Directories	March 2010	Quarterly
Fuel Station Entries Catalist Ltd - Experian Catalist	February 2010	Quarterly

Sensitive Land Use	Version	Update Cycle
Areas of Adopted Green Belt Cherwell District Council	March 2010	As notified
Areas of Unadopted Green Belt Cherwell District Council	March 2010	As notified
Areas of Outstanding Natural Beauty Natural England	December 2009	Bi-Annually
Environmentally Sensitive Areas Natural England	December 2009	Annually
Forest Parks Forestry Commission	April 1997	Not Applicable
Local Nature Reserves Natural England	December 2009	Bi-Annually
Marine Nature Reserves Natural England	September 2009	Bi-Annually
National Nature Reserves Natural England	December 2009	Bi-Annually
National Parks Natural England	December 2009	Bi-Annually
Nitrate Sensitive Areas Department for Environment, Food and Rural Affairs (DEFRA - formerly FRCA)	December 2009	Not Applicable
Nitrate Vulnerable Zones Department for Environment, Food and Rural Affairs (DEFRA - formerly FRCA)	February 2009	Annually
Ramsar Sites Natural England	December 2009	Bi-Annually
Sites of Special Scientific Interest Natural England	December 2009	Bi-Annually
Special Areas of Conservation Natural England	December 2009	Bi-Annually
Special Protection Areas Natural England	December 2009	Bi-Annually

A selection of organisations who provide data within this report

Data Supplier	Data Supplier Logo
Ordnance Survey	
Environment Agency	
Scottish Environment Protection Agency	
The Coal Authority	
British Geological Survey	 <p>British Geological Survey NATURAL ENVIRONMENT RESEARCH COUNCIL</p>
Centre for Ecology and Hydrology	 <p>Centre for Ecology & Hydrology NATURAL ENVIRONMENT RESEARCH COUNCIL</p>
Countryside Council for Wales	 <p>CYNGOR CEFN GWLAD CYMRU COUNTRYSIDE COUNCIL FOR WALES</p>
Scottish Natural Heritage	
Natural England	
Health Protection Agency	
Ove Arup	
Peter Brett Associates	

Contact	Name and Address	Contact Details
1	Environment Agency - National Customer Contact Centre (NCCC) PO Box 544, Templeborough, Rotherham, S60 1BY	Telephone: 08708 506 506 Email: enquiries@environment-agency.gov.uk
2	Cherwell District Council - Environmental Health Department Bodicote House, Bodicote, Banbury, Oxfordshire, OX15 4AA	Telephone: 01295 252535 extn 4511 Fax: 01295 270028 Website: www.cherwell-dc.gov.uk
3	British Geological Survey - Enquiry Service British Geological Survey, Kingsley Dunham Centre, Keyworth, Nottingham, Nottinghamshire, NG12 5GG	Telephone: 0115 936 3143 Fax: 0115 936 3276 Email: enquiries@bgs.ac.uk Website: www.bgs.ac.uk
4	Natural England Northminster House, Northminster Road, Peterborough, Cambridgeshire, PE1 1UA	Telephone: 0845 600 3078 Fax: 01733 455103 Email: enquiries@naturalengland.org.uk Website: www.naturalengland.org.uk
5	Department for Environment, Food and Rural Affairs (DEFRA - formerly FRCA) Government Buildings, Otley Road, Lawnswood, Leeds, West Yorkshire, LS16 5QT	Telephone: 0113 2613333 Fax: 0113 230 0879
6	Oxfordshire County Council County Hall, New Road, Oxford, Oxfordshire, OX1 1ND	Telephone: 01865 792422 Fax: 01865 810106 Email: environmental.services@oxfordshire.gov.uk Website: www.oxfordshire.gov.uk
-	Health Protection Agency - Radon Survey, Centre for Radiation, Chemical and Environmental Hazards Chilton, Didcot, Oxfordshire, OX11 0RQ	Telephone: 01235 822622 Fax: 01235 833891 Email: radon@hpa.org.uk Website: www.hpa.org.uk
-	Landmark Information Group Limited The Smith Centre, Henley On Thames, Oxfordshire, RG9 6AB	Telephone: 0844 844 9952 Fax: 0844 844 9951 Email: customerservices@landmarkinfo.co.uk Website: www.landmarkinfo.co.uk

Please note that the Environment Agency / SEPA have a charging policy in place for enquiries.